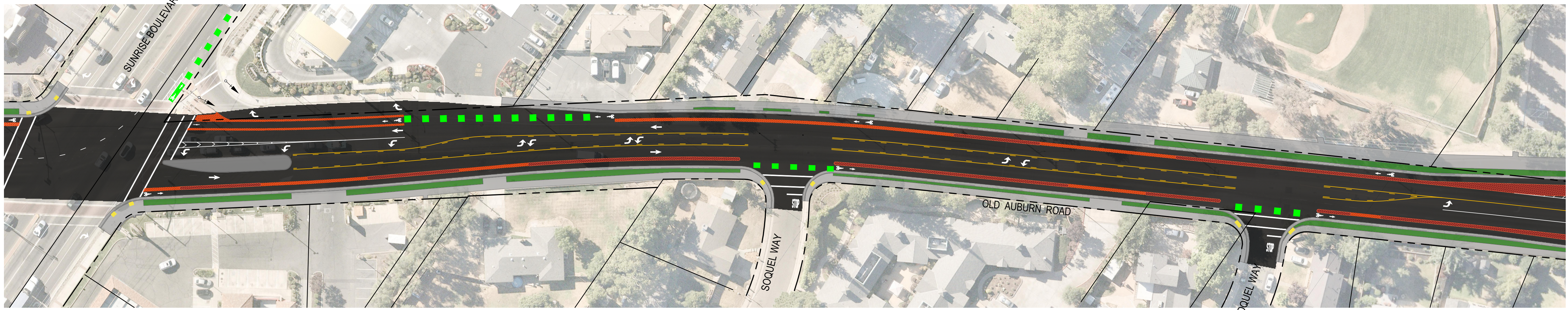
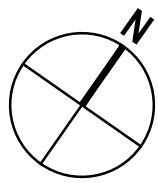


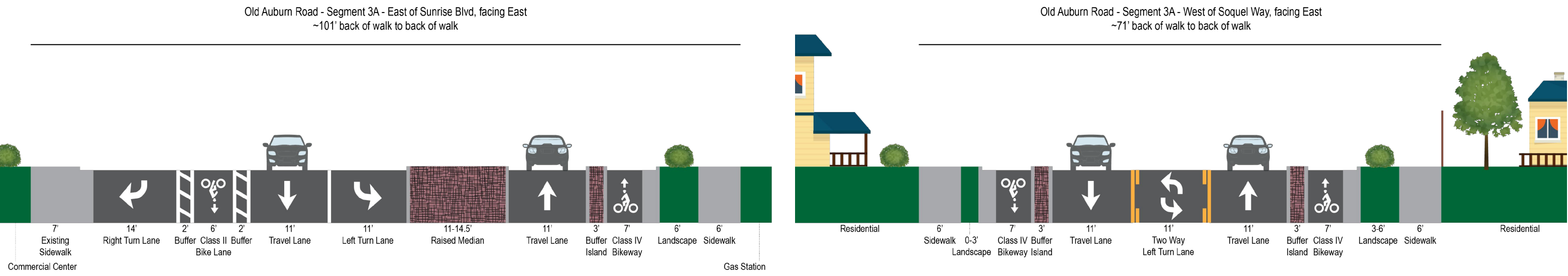


SEE BELOW



SEE ABOVE

SEE LAYOUT 2


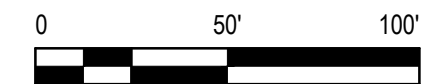
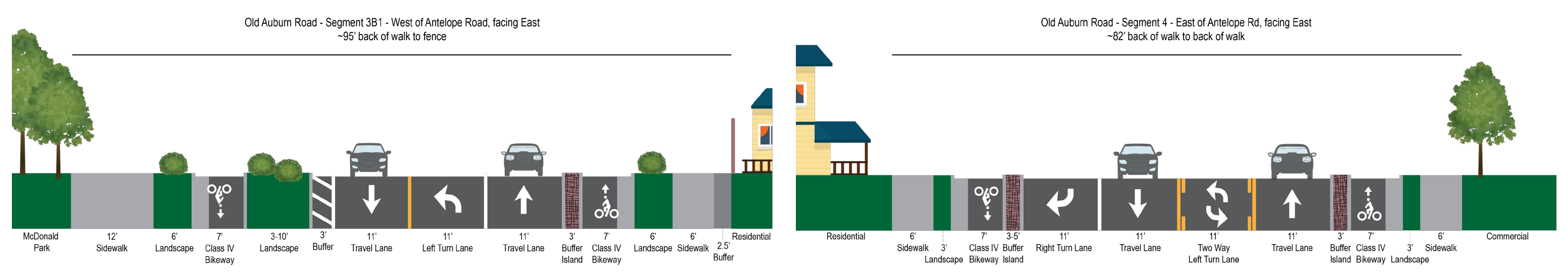


CITY OF CITRUS HEIGHTS
OLD AUBURN ROAD

PROPOSED LAYOUT EXHIBIT
PRELIMINARY DESIGN

Project No. 12575433
Date May 18, 2023

LAYOUT 1



CITY OF CITRUS HEIGHTS
OLD AUBURN ROAD

PROPOSED LAYOUT EXHIBIT
PRELIMINARY DESIGN

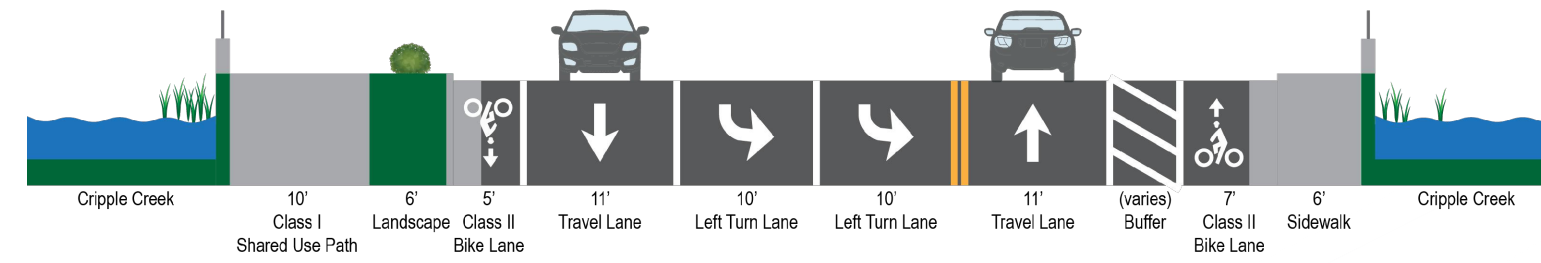
Project No. 12575433
Date May 18, 2023

LAYOUT 2


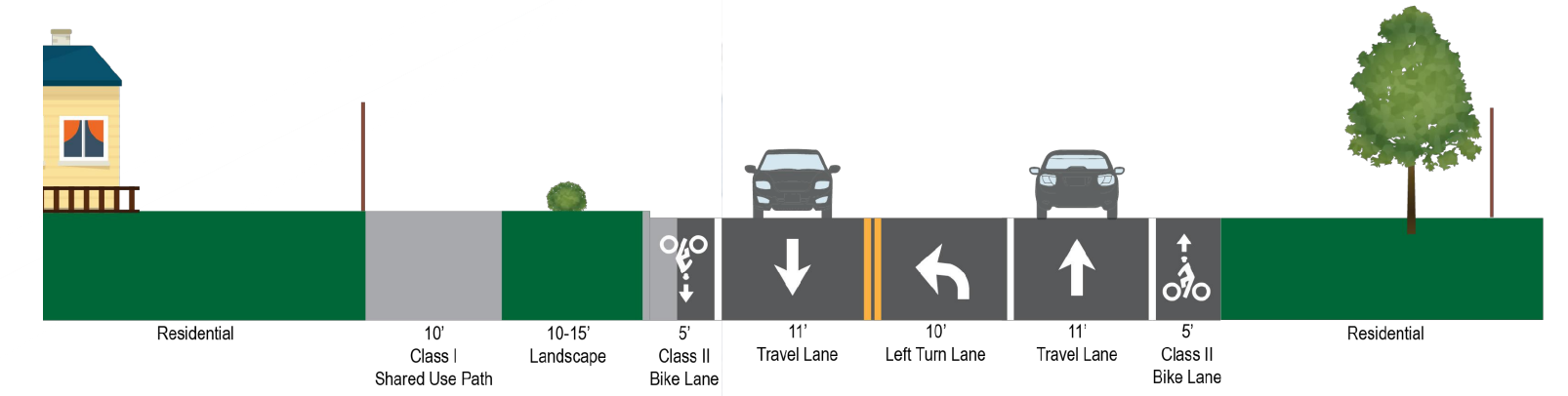


SEE LAYOUT 2

Old Auburn Road - Segment 5A - East of Fair Oaks Boulevard, facing East
~81' back of walk to back of walk



Old Auburn Road - Segment 5A - West of Garry Oak Drive, facing East
~62' back of walk to edge of pavement



CITY OF CITRUS HEIGHTS
OLD AUBURN ROAD

PROPOSED LAYOUT EXHIBIT
PRELIMINARY DESIGN

Project No. 12575433
Date May 18, 2023

LAYOUT 3