SZS CONSULTING GROUP



CITY OF CITRUS HEIGHTS

DRAFT ADA TRANSITION PLAN UPDATE

NEIGHBORHOOD AREA 6 SUNRISE RANCH

SEPTEMBER 20, 2011

The Sunrise Ranch Neighborhood

The Sunrise Ranch Neighborhood is a residential area with multiple commercial/retail centers, and an elementary school. The area borders are Auburn Boulevard, Old Auburn Road, Antelope Road, Twin Oaks Avenue, and Sunrise Boulevard.

Conditions

Most of the pedestrian facility in the Sunrise Ranch Neighborhood Area consisted of pre-1992 unimproved roadway shoulder adjacent to large culverts that were 2 to 3 feet in depth with a narrow (40 ft) roadway along which bus routes operate. Bus stops in this area also lack bus pads and maneuvering clearance for wheelchair users which can also present a safety risk with narrow roadways. This presents a safety concern for people with mobility impairments, especially in locations where the shoulder cross slope was significant such as along Antelope Road where vehicular traffic was apparently heavy.

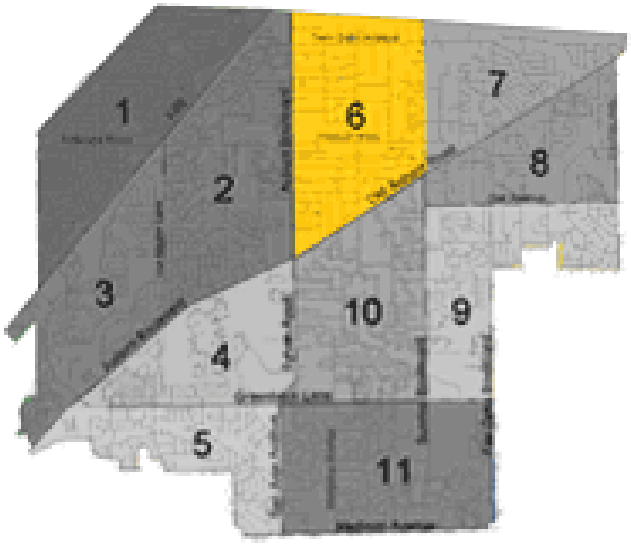

The Sunrise Ranch Neighborhood Area contains arterial roadways that connect Areas 2, 4, 7 and 10 but the lack of sidewalk in the residential area may make pedestrian travel through the Area difficult.

The main arterial roadways in the area Sunrise Ranch Neighborhood Area lack compliant sidewalks due to the number of pre-1992 driveways, bus stops and curb ramps. The bus stops on Twin Oaks Avenue consisted of only a post-mounted sign, which forces pedestrians to wait in the bike lane and shoulder.

Statistics

An intersection inventory was complied as part of the field assessment process. In the Sunrise Ranch Area, 2 intersections were found to have no barriers to access and a total of 1136 barriers were identified. The compliant intersections are identified as follows:

1	Patton Ave and Alondra Ct - Corners A,D	Two - way intersection corners A,D
2	Old Auburn Rd and Tiara Wy - Corners B,C,D	Three - way intersection corners B,C,D compliant

Barrier severity ratings were calculated for the 5 ratings assigned as follows:

Severity 1 (Necessary to Remove) *625 or 55% of total barriers*
Severity 2 (Recommended to Remove) *287 or 25% of total barriers*

Severity 3 (Hindrance to Access)	*111 or 10% of total barriers*
Severity 4 (Low Severity Barrier)	*99 or 9% of total barriers*
Severity 5 (Technically Infeasible to Remove)	*14 or 1% of total barriers*

Barrier Removal Priority Assignment

The draft barrier removal priorities were assigned to the pedestrian facilities using the criteria described below:

Priority 1 - Primary arterial roadways where the majority of bus routes are located
Auburn Blvd
Mariposa Blvd
Old Auburn Blvd
Sunrise Blvd

Priority 2 – Major collectors where remaining bus routes are located or where commercial centers, schools, parks, churches, state or local agency facilities exist
Antelope Blvd
Watson Way

Priority 3 - Pedestrian routes leading from points of arrival at bus routes to schools, parks or other public accommodations
Holly Way
Patton Avenue
Twin Oaks Blvd

Priority 4 – Remaining residential areas

Cost Estimates

The total cost for barrier removal within this draft ADA Transition Plan update was calculated as follows:

Cost Estimate Total: $19,169,175.00

Barrier removal takes place through annual phases that are determined according to the barrier priority assigned and existing budgetary constraints. Draft barrier removal priorities have the following costs associated with each priority assigned:

Cost Estimate - Priority 1: $4,119,150.00

Cost Estimate - Priority 2: $2,042,550.00

Cost Estimate - Priority 3: $3,572,750.00

Cost Estimate - Priority 4: $9,434,725.00

Further input is required to complete the ADA Transition Plan. Each Neighborhood Area (NA) must be reviewed by designated Citrus Heights City staff to determine whether overall priorities shall be set per NA or overall throughout the city. Other constraints were taken into consideration while compiling the cost estimates.

1. Currently all barriers are assigned a priority for removal. Some areas may not be used as pedestrian facilities, may be unimproved and could remain so until a request for accommodations is received by the City.
    a. Assistance in prioritizing areas that lack sidewalk is required. Some segments are lengthy and may not be planned for improvements in the long or short term.

2. Cost estimates have been manually reviewed and corrected
    a. In instances where more than one barrier exists at a curb ramp, cost estimates for curb ramp barriers are often manually changed to ensure that cost estimates do not exceed $2,500. In these instances, the cost estimate for the first barrier (i.e. 24A, of 24B, 24C and 25D) is listed with a cost estimate of $2,500 and the remaining barriers are listed with a cost of $0. This may occur even when the first barrier listed is not ordinarily estimated as high as $2,500.
    b. Driveways with multiple slopes were assigned a severity 1 rating, rather than a rating that corresponded to the slope of only one of the measurements taken.
    c. Bus stop benches with multiple barriers were only assigned one cost estimate for one accessible bench.

The following barrier data sheets must be reviewed in draft form to provide input for the final report.

Field Date: 1/14/2011 Report Date: 1/18/2011 Barrier #: 4170
Location: Auburn Blvd - East
X Coordinate: -121.29017
Y Coordinate: 38.69529
Barrier Area: Sidewalks
Barrier Type: Running Slope (New Construction)
Code Ref: CBC 1133B.7.3 and ADA/ABA 403.3
As Built Meas: 6 Quantity: LF
Description: Running slope exceeds 5.0% where roadway slope does not
As Built Desc: 7.1% running slope
Solution: Demolish existing and construct new route
Bar. Severity: 1 Necessary Cost Estimate: $750.00 Status:
Implementation Priority: 1 Facility Function:
Implementation Phase: Implementation Date:
Official Responsible:
Notes:

Field Date: 1/14/2011 Report Date: 1/18/2011 Barrier #: 4171
Location: Auburn Blvd - East
X Coordinate: -121.29015
Y Coordinate: 38.69585
Barrier Area: Sidewalks
Barrier Type: Running Slope (New Construction)
Code Ref: CBC 1133B.7.3 and ADA/ABA 403.3
As Built Meas: 10 Quantity: LF
Description: Running slope exceeds 5.0% where roadway slope does not
As Built Desc: 7.3% running slope
Solution: Demolish existing and construct new route
Bar. Severity: 1 Necessary Cost Estimate: $1,250.00 Status:
Implementation Priority: 1 Facility Function:
Implementation Phase: Implementation Date:
Official Responsible:
Notes:

Field Date: 1/14/2011 Report Date: 1/18/2011 Barrier #: 4172
Location: Auburn Blvd - East
X Coordinate: -121.29016
Y Coordinate: 38.6961
Barrier Area: Sidewalks
Barrier Type: Running Slope (Existing)
Code Ref: CBC 1133B.7.3 and ADA/ABA 403.3
As Built Meas: 10 Quantity: LF
Description: Running slope exceeds 5.0%
As Built Desc: 6.6% running slope
Solution: No remediation where sidewalk sloped as roadway
Bar. Severity: 5 Technically Infeasible Cost Estimate: $0.00 Status:
Implementation Priority: 1 Facility Function:
Implementation Phase: Implementation Date:
Official Responsible:
Notes:

Field Date: 1/14/2011 Report Date: 1/18/2011 Barrier #: 4173
Location: Auburn Blvd - East
X Coordinate: -121.29016
Y Coordinate: 38.69618
Barrier Area: Sidewalks
Barrier Type: Driveway - Existing (5.0% or more)
Code Ref: CBC 1133B.7.1.3 and ADA/ABA 403.3
As Built Meas: 40 Quantity: LF
Description: Driveway cross slope exceeds 2.0% (5.0% or more)
As Built Desc: 7.0% cross slope
Solution: Provide min. 48" wide level walkway through driveway
Bar. Severity: 4 Low Severity Cost Estimate: $5,000.00 Status:
Implementation Priority: 1 Facility Function:
Implementation Phase: Implementation Date:
Official Responsible:
Notes:

Field Date: 1/14/2011 Report Date: 1/18/2011 Barrier #: 4174
Location: Auburn Blvd - East
X Coordinate: -121.29016
Y Coordinate: 38.69636
Barrier Area: Sidewalks
Barrier Type: Running Slope (Existing)
Code Ref: CBC 1133B.7.3 and ADA/ABA 403.3
As Built Meas: 41 Quantity: LF
Description: Running slope exceeds 5.0%
As Built Desc: 7.0% running slope
Solution: No remediation where sidewalk sloped as roadway
Bar. Severity: 5 Technically Infeasible Cost Estimate: $0.00 Status:
Implementation Priority: 1 Facility Function:
Implementation Phase: Implementation Date:
Official Responsible:
Notes:

Field Date: 1/14/2011 Report Date: 1/18/2011 Barrier #: 4175
Location: Auburn Blvd - East
X Coordinate: -121.29018
Y Coordinate: 38.69659
Barrier Area: Sidewalks
Barrier Type: Running Slope (Existing)
Code Ref: CBC 1133B.7.3 and ADA/ABA 403.3
As Built Meas: 6 Quantity: LF
Description: Running slope exceeds 5.0%
As Built Desc: 7.1% running slope
Solution: No remediation where sidewalk sloped as roadway
Bar. Severity: 5 Technically Infeasible Cost Estimate: $0.00 Status:
Implementation Priority: 1 Facility Function:
Implementation Phase: Implementation Date:
Official Responsible:
Notes:

Field Date: 1/14/2011 Report Date: 1/18/2011 Barrier #: 4176
Location: Auburn Blvd - East
X Coordinate: -121.29018
Y Coordinate: 38.69679
Barrier Area: Sidewalks
Barrier Type: Driveway - Existing (5.0% or more)
Code Ref: CBC 1133B.7.1.3 and ADA/ABA 403.3
As Built Meas: 45 Quantity: LF
Description: Driveway cross slope exceeds 2.0% (5.0% or more)
As Built Desc: 9.3% cross slope
Solution: Provide min. 48" wide level walkway through driveway
Bar. Severity: 4 Low Severity Cost Estimate: $5,625.00 Status:
Implementation Priority: 1 Facility Function:
Implementation Phase: Implementation Date:
Official Responsible:
Notes:

Field Date: 1/14/2011 Report Date: 1/19/2011 Barrier #: 4177
Location: Auburn Blvd - East
X Coordinate: -121.29017
Y Coordinate: 38.69691
Barrier Area: Sidewalks
Barrier Type: Cross Slope - Existing (3.1% to 4.0%)
Code Ref: CBC 1133B.7.1.3 and ADA/ABA 403.3
As Built Meas: 38 Quantity: LF
Description: Cross slope exceeds 2.0% (3.1% to 4.0%)
As Built Desc: 3.3% cross slope
Solution: Demolish existing and construct new route
Bar. Severity: 3 Hinderance Cost Estimate: $4,750.00 Status:
Implementation Priority: 1 Facility Function:
Implementation Phase: Implementation Date:
Official Responsible:
Notes:

Field Date: 1/14/2011 Report Date: 1/18/2011 Barrier #: 4178
Location: Auburn Blvd - East
X Coordinate: -121.29017
Y Coordinate: 38.69704
Barrier Area: Sidewalks
Barrier Type: Driveway - Existing (5.0% or more)
Code Ref: CBC 1133B.7.1.3 and ADA/ABA 403.3
As Built Meas: 35 Quantity: LF
Description: Driveway cross slope exceeds 2.0% (5.0% or more)
As Built Desc: 10.6% cross slope, 11.1% running slope
Solution: Provide min. 48" wide level walkway through driveway
Bar. Severity: 1 Necessary Cost Estimate: $4,375.00 Status:
Implementation Priority: 1 Facility Function:
Implementation Phase: Implementation Date:
Official Responsible:
Notes:

Field Date: 1/14/2011 Report Date: 1/18/2011 Barrier #: 4179
Location: Auburn Blvd - East
X Coordinate: -121.29018
Y Coordinate: 38.69714
Barrier Area: Sidewalks
Barrier Type: Driveway - Existing (4.1% to 4.9%)
Code Ref: CBC 1133B.7.1.3 and ADA/ABA 403.3
As Built Meas: 35 Quantity: LF
Description: Driveway cross slope exceeds 2.0% (4.1% to 4.9%)
As Built Desc: 4.9% cross slope
Solution: Provide min. 48" wide level walkway through driveway
Bar. Severity: 3 Hinderance Cost Estimate: $4,375.00 Status:
Implementation Priority: 1 Facility Function:
Implementation Phase: Implementation Date:
Official Responsible:
Notes:

Field Date: 1/14/2011 Report Date: 1/18/2011 Barrier #: 4180
Location: Auburn Blvd - East
X Coordinate: -121.29018
Y Coordinate: 38.69723
Barrier Area: Sidewalks
Barrier Type: Cross Slope - Existing (4.1% to 4.9%)
Code Ref: CBC 1133B.7.1.3 and ADA/ABA 403.3
As Built Meas: 40 Quantity: LF
Description: Cross slope exceeds 2.0% (4.1% to 4.9%)
As Built Desc: 4.4% cross slope
Solution: Demolish existing and construct new route
Bar. Severity: 2 Recommended Cost Estimate: $5,000.00 Status:
Implementation Priority: 1 Facility Function:
Implementation Phase: Implementation Date:
Official Responsible:
Notes:

Field Date: 1/14/2011 Report Date: 1/18/2011 Barrier #: 4181
Location: Auburn Blvd - East
X Coordinate: -121.29019
Y Coordinate: 38.69735
Barrier Area: Sidewalks
Barrier Type: Driveway - Existing (5.0% or more)
Code Ref: CBC 1133B.7.1.3 and ADA/ABA 403.3
As Built Meas: 35 Quantity: LF
Description: Driveway cross slope exceeds 2.0% (5.0% or more)
As Built Desc: 5.7% cross slope, 10.0% running slope
Solution: Provide min. 48" wide level walkway through driveway
Bar. Severity: 1 Necessary Cost Estimate: $4,375.00 Status:
Implementation Priority: 1 Facility Function:
Implementation Phase: Implementation Date:
Official Responsible:
Notes:

Field Date: 1/14/2011 Report Date: 1/18/2011 Barrier #: 4182
Location: Auburn Blvd - East
X Coordinate: -121.29019
Y Coordinate: 38.69751
Barrier Area: Sidewalks
Barrier Type: Driveway - Existing (5.0% or more)
Code Ref: CBC 1133B.7.1.3 and ADA/ABA 403.3
As Built Meas: 54 Quantity: LF
Description: Driveway cross slope exceeds 2.0% (5.0% or more)
As Built Desc: 9.9% cross slope
Solution: Provide min. 48" wide level walkway through driveway
Bar. Severity: 4 Low Severity Cost Estimate: $6,750.00 Status:
Implementation Priority: 1 Facility Function:
Implementation Phase: Implementation Date:
Official Responsible:
Notes:

Field Date: 1/14/2011 Report Date: 1/18/2011 Barrier #: 4183A
Location: Auburn Blvd - East
X Coordinate: -121.29019
Y Coordinate: 38.69767
Barrier Area: Sidewalks
Barrier Type: Cross Slope - Existing (5.0% or more)
Code Ref: CBC 1133B.7.1.3 and ADA/ABA 403.3
As Built Meas: 24 Quantity: LF
Description: Cross slope exceeds 2.0% (5.0% or more)
As Built Desc: 9.0% cross slope
Solution: Demolish existing and construct new route
Bar. Severity: 1 Necessary Cost Estimate: $3,000.00 Status:
Implementation Priority: 1 Facility Function:
Implementation Phase: Implementation Date:
Official Responsible:
Notes:

Field Date: 1/14/2011 Report Date: 1/18/2011 Barrier #: 4183B
Location: Auburn Blvd - East
X Coordinate: -121.29019
Y Coordinate: 38.69766
Barrier Area: Sidewalks
Barrier Type: Running Slope (Existing)
Code Ref: CBC 1133B.7.3 and ADA/ABA 403.3
As Built Meas: 10 Quantity: LF
Description: Running slope exceeds 5.0%
As Built Desc: 6.7% running slope
Solution: No remediation where sidewalk sloped as roadway
Bar. Severity: 5 Technically Infeasible Cost Estimate: $0.00 Status:
Implementation Priority: 1 Facility Function:
Implementation Phase: Implementation Date:
Official Responsible:
Notes:

Field Date: 1/14/2011 Report Date: 1/19/2011 Barrier #: 4184
Location: Auburn Blvd - East
X Coordinate: -121.29018
Y Coordinate: 38.69778
Barrier Area: Sidewalks
Barrier Type: Cross Slope - Existing (4.1% to 4.9%)
Code Ref: CBC 1133B.7.1.3 and ADA/ABA 403.3
As Built Meas: 10 Quantity: LF
Description: Cross slope exceeds 2.0% (4.1% to 4.9%)
As Built Desc: 4.7% cross slope
Solution: Demolish existing and construct new route
Bar. Severity: 2 Recommended Cost Estimate: $1,250.00 Status:
Implementation Priority: 1 Facility Function:
Implementation Phase: Implementation Date:
Official Responsible:
Notes:

Field Date: 1/14/2011 Report Date: 1/18/2011 Barrier #: 4185
Location: Auburn Blvd - East
X Coordinate: -121.29019
Y Coordinate: 38.6979
Barrier Area: Sidewalks
Barrier Type: Driveway - Existing (5.0% or more)
Code Ref: CBC 1133B.7.1.3 and ADA/ABA 403.3
As Built Meas: 45 Quantity: LF
Description: Driveway cross slope exceeds 2.0% (5.0% or more)
As Built Desc: 6.9% cross slope, 10.3% running slope
Solution: Provide min. 48" wide level walkway through driveway
Bar. Severity: 1 Necessary Cost Estimate: $5,625.00 Status:
Implementation Priority: 1 Facility Function:
Implementation Phase: Implementation Date:
Official Responsible:
Notes:

Field Date: 1/14/2011 Report Date: 1/18/2011 Barrier #: 4186
Location: Auburn Blvd - East
X Coordinate: -121.29019
Y Coordinate: 38.69798
Barrier Area: Sidewalks
Barrier Type: Cross Slope - Existing (3.1% to 4.0%)
Code Ref: CBC 1133B.7.1.3 and ADA/ABA 403.3
As Built Meas: 16 Quantity: LF
Description: Cross slope exceeds 2.0% (3.1% to 4.0%)
As Built Desc: 3.7% cross slope
Solution: Demolish existing and construct new route
Bar. Severity: 3 Hinderance Cost Estimate: $2,000.00 Status:
Implementation Priority: 1 Facility Function:
Implementation Phase: Implementation Date:
Official Responsible:
Notes:

Field Date: 1/14/2011 Report Date: 1/18/2011 Barrier #: 4187
Location: Auburn Blvd - East
X Coordinate: -121.29018
Y Coordinate: 38.69802
Barrier Area: Sidewalks
Barrier Type: Driveway - Existing (5.0% or more)
Code Ref: CBC 1133B.7.1.3 and ADA/ABA 403.3
As Built Meas: 35 Quantity: LF
Description: Driveway cross slope exceeds 2.0% (5.0% or more)
As Built Desc: 9.8% cross slope
Solution: Provide min. 48" wide level walkway through driveway
Bar. Severity: 4 Low Severity Cost Estimate: $4,375.00 Status:
Implementation Priority: 1 Facility Function:
Implementation Phase: Implementation Date:
Official Responsible:
Notes:

Field Date: 1/14/2011 Report Date: 1/18/2011 Barrier #: 4188A
Location: Auburn Blvd and Maple Ave - Corner B
X Coordinate: -121.29017
Y Coordinate: 38.69824
Barrier Area: Curb Ramps
Barrier Type: 12" Grooves - Existing (3.1% to 4.0%)
Code Ref: CBC 1127B.5.6
As Built Meas: 1 Quantity: EACH
Description: 12" grooves at top of curb ramp are not level (3.1% to 4.0%)
As Built Desc: 3.4% at 12" grooves
Solution: Demolish existing and construct new curb ramp
Bar. Severity: 3 Hindrance Cost Estimate: $2,500.00 Status:
Implementation Priority: 1 Facility Function:
Implementation Phase: Implementation Date:
Official Responsible:
Notes: Two - way intersection corners B,C

Field Date: 1/14/2011 Report Date: 1/18/2011 Barrier #: 4188B
Location: Auburn Blvd and Maple Ave - Corner B
X Coordinate: -121.29017
Y Coordinate: 38.69824
Barrier Area: Curb Ramps
Barrier Type: Detectable Warnings - Truncated Domes
Code Ref: CBC 1127B.5.7 and ADA/ABA 705.1.3
As Built Meas: 1 Quantity: EACH
Description: No truncated domes provided at curb ramp
As Built Desc: No detectable warnings at curb ramp
Solution: Provide compliant truncated domes
Bar. Severity: 2 Recommended Cost Estimate: $0.00 Status:
Implementation Priority: 1 Facility Function:
Implementation Phase: Implementation Date:
Official Responsible:
Notes: Two - way intersection corners B,C

Field Date: 1/14/2011 Report Date: 1/18/2011 Barrier #: 4188C
Location: Auburn Blvd and Maple Ave - Corner B
X Coordinate: -121.29017
Y Coordinate: 38.69824
Barrier Area: Curb Ramps
Barrier Type: Lip - Bottom of Ramp at Flow Line
Code Ref: CBC 1127B.5.3 and ADA/ABA 303.3
As Built Meas: 1 Quantity: EACH
Description: Transition at ramp bottom (flow line) is not flush and free of any lip
As Built Desc: 1/2" lip at flow line
Solution: Remove lip to create flush transition
Bar. Severity: 1 Necessary Cost Estimate: $0.00 Status:
Implementation Priority: 1 Facility Function:
Implementation Phase: Implementation Date:
Official Responsible:
Notes: Two - way intersection corners B,C

Field Date: 1/14/2011 Report Date: 1/18/2011 Barrier #: 4189A
Location: Auburn Blvd and Maple Ave - Corner C
X Coordinate: -121.29018
Y Coordinate: 38.69813
Barrier Area: Curb Ramps
Barrier Type: 12" Grooves - Existing (3.1% to 4.0%)
Code Ref: CBC 1127B.5.6
As Built Meas: 1 Quantity: EACH
Description: 12" grooves at top of curb ramp are not level (3.1% to 4.0%)
As Built Desc: 3.3% at 12" grooves
Solution: Demolish existing and construct new curb ramp
Bar. Severity: 3 Hindrance Cost Estimate: $2,500.00 Status:
Implementation Priority: 1 Facility Function:
Implementation Phase: Implementation Date:
Official Responsible:
Notes: Two - way intersection corners B,C

Field Date: 1/14/2011 Report Date: 1/19/2011 Barrier #: 4189B
Location: Auburn Blvd and Maple Ave - Corner C
X Coordinate: -121.29018
Y Coordinate: 38.69813
Barrier Area: Curb Ramps
Barrier Type: Running Slope - Existing (9.5% or more)
Code Ref: CBC 1127B.5.3 and ADA/ABA 406.1
As Built Meas: 1 Quantity: EACH
Description: Ramp run cross slope exceeds 2.0% (9.5% or more)
As Built Desc: 9.8% running slope
Solution: Demolish existing and construct new curb ramp
Bar. Severity: 1 Necessary Cost Estimate: $0.00 Status:
Implementation Priority: 1 Facility Function:
Implementation Phase: Implementation Date:
Official Responsible:
Notes: Two - way intersection corners B,C

Field Date: 1/14/2011 Report Date: 1/18/2011 Barrier #: 4189C
Location: Auburn Blvd and Maple Ave - Corner C
X Coordinate: -121.29018
Y Coordinate: 38.69813
Barrier Area: Curb Ramps
Barrier Type: Detectable Warnings - Truncated Domes
Code Ref: CBC 1127B.5.7 and ADA/ABA 705.1.3
As Built Meas: 1 Quantity: EACH
Description: No truncated domes provided at curb ramp
As Built Desc: No detectable warnings at curb ramp
Solution: Provide compliant truncated domes
Bar. Severity: 2 Recommended Cost Estimate: $0.00 Status:
Implementation Priority: 1 Facility Function:
Implementation Phase: Implementation Date:
Official Responsible:
Notes: Two - way intersection corners B,C

Field Date: 1/14/2011 Report Date: 1/18/2011 Barrier #: 4189D
Location: Auburn Blvd and Maple Ave - Corner C
X Coordinate: -121.29018
Y Coordinate: 38.69813
Barrier Area: Curb Ramps
Barrier Type: Lip - Gutter to Asphalt Transition
Code Ref: CBC 1127B.5.3 and ADA/ABA 303.3
As Built Meas: 1 Quantity: EACH
Description: Transition at transition into asphalt not flush and free of any lip
As Built Desc: 1/2" lip at asphalt transition into roadway
Solution: Remove lip to create flush transition
Bar. Severity: 1 Necessary Cost Estimate: $0.00 Status:
Implementation Priority: 1 Facility Function:
Implementation Phase: Implementation Date:
Official Responsible:
Notes: Two - way intersection corners B,C

Field Date: 1/14/2011 Report Date: 1/18/2011 Barrier #: 4190
Location: Auburn Blvd - East
X Coordinate: -121.29018
Y Coordinate: 38.69813
Barrier Area: Sidewalks
Barrier Type: Driveway - Existing (5.0% or more)
Code Ref: CBC 1133B.7.1.3 and ADA/ABA 403.3
As Built Meas: 35 Quantity: LF
Description: Driveway cross slope exceeds 2.0% (5.0% or more)
As Built Desc: 8.2% cross slope
Solution: Provide min. 48" wide level walkway through driveway
Bar. Severity: 4 Low Severity Cost Estimate: $4,375.00 Status:
Implementation Priority: 1 Facility Function:
Implementation Phase: Implementation Date:
Official Responsible:
Notes:

Field Date: 1/14/2011 Report Date: 1/18/2011 Barrier #: 4191
Location: Auburn Blvd - East
X Coordinate: -121.29018
Y Coordinate: 38.69833
Barrier Area: Sidewalks
Barrier Type: Driveway - Existing (5.0% or more)
Code Ref: CBC 1133B.7.1.3 and ADA/ABA 403.3
As Built Meas: 35 Quantity: LF
Description: Driveway cross slope exceeds 2.0% (5.0% or more)
As Built Desc: 10.3% cross slope, 11.3% running slope
Solution: Provide min. 48" wide level walkway through driveway
Bar. Severity: 1 Necessary Cost Estimate: $4,375.00 Status:
Implementation Priority: 1 Facility Function:
Implementation Phase: Implementation Date:
Official Responsible:
Notes:

Field Date: 1/14/2011 Report Date: 1/18/2011 Barrier #: 4192
Location: Auburn Blvd - East
X Coordinate: -121.29018
Y Coordinate: 38.69849
Barrier Area: Sidewalks
Barrier Type: Driveway - Existing (5.0% or more)
Code Ref: CBC 1133B.7.1.3 and ADA/ABA 403.3
As Built Meas: 35 Quantity: LF
Description: Driveway cross slope exceeds 2.0% (5.0% or more)
As Built Desc: 8.0% cross slope, 9.1% running slope
Solution: Provide min. 48" wide level walkway through driveway
Bar. Severity: 1 Necessary Cost Estimate: $4,375.00 Status:
Implementation Priority: 1 Facility Function:
Implementation Phase: Implementation Date:
Official Responsible:
Notes:

Field Date: 1/14/2011 Report Date: 1/18/2011 Barrier #: 4193A
Location: Auburn Blvd - East
X Coordinate: -121.29018
Y Coordinate: 38.69859
Barrier Area: Bus Stops and Shelters
Barrier Type: Cross Slope - Existing (4.1% to 4.9%)
Code Ref: CBC 1121B.2.1 and ADAAG 10.2.1(1)
As Built Meas: 20 Quantity: LF
Description: Cross slope at bus pad or shelter exceeds 2.0% (4.1% to 4.9%)
As Built Desc: 4.6% cross slope
Solution: Demolish existing and construct new bus pad or shelter pad
Bar. Severity: 2 Recommended Cost Estimate: $2,500.00 Status:
Implementation Priority: 1 Facility Function:
Implementation Phase: Implementation Date:
Official Responsible:
Notes:

Field Date: 1/14/2011 Report Date: 1/18/2011 Barrier #: 4193B
Location: Auburn Blvd - East
X Coordinate: -121.29019
Y Coordinate: 38.69869
Barrier Area: Bus Stops and Shelters
Barrier Type: Bench Seat Depth
Code Ref: ADAAG 4.37.1 and ADA/ABA 903.4
As Built Meas: 1 Quantity: EACH
Description: Bench seat depth not 20" - 24" deep
As Built Desc: 16-1/2" bench seat depth
Solution: Provide min. 1 accessible bench at bench stop
Bar. Severity: 3 Hindrance Cost Estimate: $775.00 Status:
Implementation Priority: 1 Facility Function:
Implementation Phase: Implementation Date:
Official Responsible:
Notes:

Field Date: 1/14/2011 Report Date: 1/19/2011 Barrier #: 4193C
Location: Auburn Blvd - East
X Coordinate: -121.29019
Y Coordinate: 38.69869
Barrier Area: Bus Stops and Shelters
Barrier Type: Maneuvering Cl - Bench
Code Ref: ADA/ABA 903.2
As Built Meas: 16 Quantity: SF
Description: Bus stop bench lacks level space at the end of the bench seat
As Built Desc: No level wheelchair space provided
Solution: Provide level space at the end of the bench seat parallel to short end of bench
Bar. Severity: 2 Recommended Cost Estimate: $0.00 Status:
Implementation Priority: 1 Facility Function:
Implementation Phase: Implementation Date:
Official Responsible:
Notes:

Field Date: 1/14/2011 Report Date: 1/18/2011 Barrier #: 4194
Location: Auburn Blvd - East
X Coordinate: -121.29018
Y Coordinate: 38.69879
Barrier Area: Sidewalks
Barrier Type: Driveway - Existing (5.0% or more)
Code Ref: CBC 1133B.7.1.3 and ADA/ABA 403.3
As Built Meas: 28 Quantity: LF
Description: Driveway cross slope exceeds 2.0% (5.0% or more)
As Built Desc: 9.1% cross slope, 9.4% running slope
Solution: Provide min. 48" wide level walkway through driveway
Bar. Severity: 1 Necessary Cost Estimate: $3,500.00 Status:
Implementation Priority: 1 Facility Function:
Implementation Phase: Implementation Date:
Official Responsible:
Notes:

Field Date: 1/14/2011 Report Date: 1/18/2011 Barrier #: 4195
Location: Auburn Blvd - East
X Coordinate: -121.29019
Y Coordinate: 38.6988
Barrier Area: Sidewalks
Barrier Type: Clear Width - Existing (≤31” or less)
Code Ref: CBC 1133B.7.1
As Built Meas: 4 Quantity: LF
Description: Pedestrian route is not min. 48" wide (≤31” or less)
As Built Desc: 30" clear width due to pole
Solution: Demolish existing and construct new route
Bar. Severity: 1 Necessary Cost Estimate: $500.00 Status:
Implementation Priority: 1 Facility Function:
Implementation Phase: Implementation Date:
Official Responsible:
Notes:

Field Date: 1/14/2011 Report Date: 1/18/2011 Barrier #: 4196A
Location: Auburn Blvd and Willow Wy - Corner B
X Coordinate: -121.29018
Y Coordinate: 38.69899
Barrier Area: Curb Ramps
Barrier Type: Parallel Ramp Landing - Existing (3.1% to 4.0%)
Code Ref: CBC 1127B.5.4 and ADA/ABA 406.4
As Built Meas: 1 Quantity: EACH
Description: Curb ramp landing or pan not level (3.1% to 4.0%)
As Built Desc: 3.7% landing slope
Solution: Demolish existing and construct new transition
Bar. Severity: 3 Hindrance Cost Estimate: $250.00 Status:
Implementation Priority: 1 Facility Function:
Implementation Phase: Implementation Date:
Official Responsible:
Notes: Two - way intersection corners B,C

Field Date: 1/14/2011 Report Date: 1/18/2011 Barrier #: 4196B
Location: Auburn Blvd and Willow Wy - Corner B
X Coordinate: -121.29018
Y Coordinate: 38.69899
Barrier Area: Curb Ramps
Barrier Type: Detectable Warnings - Truncated Domes
Code Ref: CBC 1127B.5.7 and ADA/ABA 705.1.3
As Built Meas: 1 Quantity: EACH
Description: No truncated domes provided at curb ramp
As Built Desc: No detectable warnings at curb ramp
Solution: Provide compliant truncated domes
Bar. Severity: 2 Recommended Cost Estimate: $1,400.00 Status:
Implementation Priority: 1 Facility Function:
Implementation Phase: Implementation Date:
Official Responsible:
Notes: Two - way intersection corners B,C

Field Date: 1/14/2011 Report Date: 1/18/2011 Barrier #: 4196C
Location: Auburn Blvd and Willow Wy - Corner B
X Coordinate: -121.29018
Y Coordinate: 38.69899
Barrier Area: Curb Ramps
Barrier Type: Gutter Slope - Existing (8.3% or more)
Code Ref: CBC 1127B.5.3 and ADA/ABA 406.2
As Built Meas: 6 Quantity: SF
Description: Gutter slope exceeds 5.0% (8.3% or more)
As Built Desc: 10.7% gutter slope
Solution: Demolish existing and construct new gutter
Bar. Severity: 1 Necessary Cost Estimate: $750.00 Status:
Implementation Priority: 1 Facility Function:
Implementation Phase: Implementation Date:
Official Responsible:
Notes: Two - way intersection corners B,C

Field Date: 1/14/2011 Report Date: 1/18/2011 Barrier #: 4197A
Location: Auburn Blvd and Willow Wy - Corner C
X Coordinate: -121.29016
Y Coordinate: 38.69887
Barrier Area: Curb Ramps
Barrier Type: 12" Grooves - Existing (2.1% to 3.0%)
Code Ref: CBC 1127B.5.6
As Built Meas: 1 Quantity: EACH
Description: 12" grooves at top of curb ramp are not level (2.1% to 3.0%)
As Built Desc: 3.0% at 12" grooves
Solution: Demolish existing and construct new curb ramp
Bar. Severity: 4 Low Severity Cost Estimate: $2,500.00 Status:
Implementation Priority: 1 Facility Function:
Implementation Phase: Implementation Date:
Official Responsible:
Notes: Two - way intersection corners B,C

Field Date: 1/14/2011 Report Date: 1/18/2011 Barrier #: 4197B
Location: Auburn Blvd and Willow Wy - Corner C
X Coordinate: -121.29016
Y Coordinate: 38.69887
Barrier Area: Curb Ramps
Barrier Type: Parallel Ramp Landing - Existing (3.1% to 4.0%)
Code Ref: CBC 1127B.5.4 and ADA/ABA 406.4
As Built Meas: 1 Quantity: EACH
Description: Curb ramp landing or pan not level (3.1% to 4.0%)
As Built Desc: 3.6% landing slope
Solution: Demolish existing and construct new transition
Bar. Severity: 3 Hindrance Cost Estimate: $0.00 Status:
Implementation Priority: 1 Facility Function:
Implementation Phase: Implementation Date:
Official Responsible:
Notes: Two - way intersection corners B,C

Field Date: 1/14/2011 Report Date: 1/19/2011 Barrier #: 4197C
Location: Auburn Blvd and Willow Wy - Corner C
X Coordinate: -121.29016
Y Coordinate: 38.69887
Barrier Area: Curb Ramps
Barrier Type: Detectable Warnings - Truncated Domes
Code Ref: CBC 1127B.5.7 and ADA/ABA 705.1.3
As Built Meas: 1 Quantity: EACH
Description: No truncated domes provided at curb ramp
As Built Desc: No detectable warnings at curb ramp
Solution: Provide compliant truncated domes
Bar. Severity: 2 Recommended Cost Estimate: $0.00 Status:
Implementation Priority: 1 Facility Function:
Implementation Phase: Implementation Date:
Official Responsible:
Notes: Two - way intersection corners B,C

Field Date: 1/14/2011 Report Date: 1/18/2011 Barrier #: 4197D
Location: Auburn Blvd and Willow Wy - Corner C
X Coordinate: -121.29016
Y Coordinate: 38.69887
Barrier Area: Curb Ramps
Barrier Type: Gutter Slope - Existing (6.6% to 8.2%)
Code Ref: CBC 1127B.5.3 and ADA/ABA 406.2
As Built Meas: 6 Quantity: SF
Description: Gutter slope exceeds 5.0% (6.6% to 8.2%)
As Built Desc: 7.1% gutter slope
Solution: Demolish existing and construct new gutter
Bar. Severity: 2 Recommended Cost Estimate: $0.00 Status:
Implementation Priority: 1 Facility Function:
Implementation Phase: Implementation Date:
Official Responsible:
Notes: Two - way intersection corners B,C

Field Date: 1/14/2011 Report Date: 1/18/2011 Barrier #: 4198
Location: Willow Wy - North
X Coordinate: -121.28804
Y Coordinate: 38.69896
Barrier Area: Sidewalks
Barrier Type: Shoulder Cross Slope - Existing (3.1% to 4.0%)
Code Ref: CBC 1133B.7.1.3 and ADA/ABA 403.3
As Built Meas: 207 Quantity: LF
Description: Cross slope exceeds 2.0% (3.1% to 4.0%)
As Built Desc: 3.9% cross slope
Solution: Demolish existing and construct new pedestrian route
Bar. Severity: 3 Hinderance Cost Estimate: $25,875.00 Status:
Implementation Priority: 4 Facility Function:
Implementation Phase: Implementation Date:
Official Responsible:
Notes:

Field Date: 1/14/2011 Report Date: 1/18/2011 Barrier #: 4199A
Location: Willow Wy - North
X Coordinate: -121.28959
Y Coordinate: 38.69898
Barrier Area: Sidewalks
Barrier Type: No Sidewalk - Transition to Shoulder
Code Ref: CBC 1121B.2 and ADA/ABA 206.2.1
As Built Meas: 1 Quantity: JOB
Description: Sidewalk ends and no ramp to pedestrian shoulder is provided
As Built Desc: No ramp to shoulder to enable pedestrian travel onto existing shoulder
Solution: Provide transition ramp to paved shoulder where no opposite sidewalk exists
Bar. Severity: 1 Necessary Cost Estimate: $2,500.00 Status:
Implementation Priority: 4 Facility Function:
Implementation Phase: Implementation Date:
Official Responsible:
Notes:

Field Date: 1/14/2011 Report Date: 1/18/2011 Barrier #: 4199B
Location: Willow Wy - North
X Coordinate: -121.28959
Y Coordinate: 38.69898
Barrier Area: Sidewalks
Barrier Type: No Sidewalk - No Barricade
Code Ref: MUTCD Section 6D.01
As Built Meas: 1 Quantity: JOB
Description: No barricade provided where sidewalk ends in hazardous location
As Built Desc: No barricade or other warning provided for the visually impaired at end of sidewalk
Solution: Provide barricade with cane detectable warning at end of sidewalk
Bar. Severity: 1 Necessary Cost Estimate: $1,350.00 Status:
Implementation Priority: 4 Facility Function:
Implementation Phase: Implementation Date:
Official Responsible:
Notes:

Field Date: 1/14/2011 Report Date: 1/18/2011 Barrier #: 4200
Location: Willow Wy - North
X Coordinate: -121.28959
Y Coordinate: 38.69898
Barrier Area: Sidewalks
Barrier Type: Driveway - Existing (5.0% or more)
Code Ref: CBC 1133B.7.1.3 and ADA/ABA 403.3
As Built Meas: 30 Quantity: LF
Description: Driveway cross slope exceeds 2.0% (5.0% or more)
As Built Desc: 8.1% cross slope
Solution: Provide min. 48" wide level walkway through driveway
Bar. Severity: 4 Low Severity Cost Estimate: $3,750.00 Status:
Implementation Priority: 4 Facility Function:
Implementation Phase: Implementation Date:
Official Responsible:
Notes:

Field Date: 1/14/2011 Report Date: 1/18/2011 Barrier #: 4201
Location: Willow Wy - North
X Coordinate: -121.29006
Y Coordinate: 38.69899
Barrier Area: Sidewalks
Barrier Type: Driveway - Existing (5.0% or more)
Code Ref: CBC 1133B.7.1.3 and ADA/ABA 403.3
As Built Meas: 40 Quantity: LF
Description: Driveway cross slope exceeds 2.0% (5.0% or more)
As Built Desc: 8.1% cross slope
Solution: Provide min. 48" wide level walkway through driveway
Bar. Severity: 4 Low Severity Cost Estimate: $5,000.00 Status:
Implementation Priority: 4 Facility Function:
Implementation Phase: Implementation Date:
Official Responsible:
Notes:

Field Date: 1/14/2011 Report Date: 1/18/2011 Barrier #: 4202A
Location: Auburn Blvd - East
X Coordinate: -121.29019
Y Coordinate: 38.69903
Barrier Area: Sidewalks
Barrier Type: Cross Slope - Existing (4.1% to 4.9%)
Code Ref: CBC 1133B.7.1.3 and ADA/ABA 403.3
As Built Meas: 107 Quantity: LF
Description: Cross slope exceeds 2.0% (4.1% to 4.9%)
As Built Desc: 4.4% cross slope
Solution: Demolish existing and construct new route
Bar. Severity: 2 Recommended Cost Estimate: $13,375.00 Status:
Implementation Priority: 1 Facility Function:
Implementation Phase: Implementation Date:
Official Responsible:
Notes:

Field Date: 1/14/2011 Report Date: 1/19/2011 Barrier #: 4202B
Location: Auburn Blvd - East
X Coordinate: -121.29018
Y Coordinate: 38.69928
Barrier Area: Sidewalks
Barrier Type: Surface Condition - Damaged
Code Ref: CBC 1133B.7.1 and ADA/ABA 302.1
As Built Meas: 10 Quantity: LF
Description: Surface is not firm and stable (cracked, broken or loose soil, etc.)
As Built Desc: Cracked concrete
Solution: Repair surface to make firm and stable
Bar. Severity: 1 Necessary Cost Estimate: $1,250.00 Status:
Implementation Priority: 1 Facility Function:
Implementation Phase: Implementation Date:
Official Responsible:
Notes:

Field Date: 1/14/2011 Report Date: 1/18/2011 Barrier #: 4203
Location: Auburn Blvd - East
X Coordinate: -121.29019
Y Coordinate: 38.69934
Barrier Area: Sidewalks
Barrier Type: Driveway - Existing (5.0% or more)
Code Ref: CBC 1133B.7.1.3 and ADA/ABA 403.3
As Built Meas: 52 Quantity: LF
Description: Driveway cross slope exceeds 2.0% (5.0% or more)
As Built Desc: 10.0% cross slope, 11.3% running slope
Solution: Provide min. 48" wide level walkway through driveway
Bar. Severity: 1 Necessary Cost Estimate: $6,500.00 Status:
Implementation Priority: 1 Facility Function:
Implementation Phase: Implementation Date:
Official Responsible:
Notes:

Field Date: 1/14/2011 Report Date: 1/18/2011 Barrier #: 4204
Location: Auburn Blvd - East
X Coordinate: -121.29021
Y Coordinate: 38.69944
Barrier Area: Sidewalks
Barrier Type: Cross Slope - Existing (3.1% to 4.0%)
Code Ref: CBC 1133B.7.1.3 and ADA/ABA 403.3
As Built Meas: 54 Quantity: LF
Description: Cross slope exceeds 2.0% (3.1% to 4.0%)
As Built Desc: 3.2% cross slope
Solution: Demolish existing and construct new route
Bar. Severity: 3 Hinderance Cost Estimate: $6,750.00 Status:
Implementation Priority: 1 Facility Function:
Implementation Phase: Implementation Date:
Official Responsible:
Notes:

Field Date: 1/14/2011 Report Date: 1/18/2011 Barrier #: 4205
Location: Auburn Blvd - East
X Coordinate: -121.29021
Y Coordinate: 38.6997
Barrier Area: Sidewalks
Barrier Type: Driveway - Existing (5.0% or more)
Code Ref: CBC 1133B.7.1.3 and ADA/ABA 403.3
As Built Meas: 69 Quantity: LF
Description: Driveway cross slope exceeds 2.0% (5.0% or more)
As Built Desc: 10.0% cross slope, 8.8% running slope
Solution: Provide min. 48" wide level walkway through driveway
Bar. Severity: 1 Necessary Cost Estimate: $8,625.00 Status:
Implementation Priority: 1 Facility Function:
Implementation Phase: Implementation Date:
Official Responsible:
Notes:

Field Date: 1/14/2011 Report Date: 1/18/2011 Barrier #: 4206A
Location: Auburn Blvd - East
X Coordinate: -121.29021
Y Coordinate: 38.69977
Barrier Area: Sidewalks
Barrier Type: Clear Width - Existing (≤31” or less)
Code Ref: CBC 1133B.7.1
As Built Meas: 4 Quantity: LF
Description: Pedestrian route is not min. 48" wide (≤31” or less)
As Built Desc: 30" clear width due to pole
Solution: Demolish existing and construct new route
Bar. Severity: 1 Necessary Cost Estimate: $500.00 Status:
Implementation Priority: 1 Facility Function:
Implementation Phase: Implementation Date:
Official Responsible:
Notes:

Field Date: 1/14/2011 Report Date: 1/18/2011 Barrier #: 4206B
Location: Auburn Blvd - East
X Coordinate: -121.29022
Y Coordinate: 38.69978
Barrier Area: Sidewalks
Barrier Type: Cross Slope - Existing (2.1% to 3.0%)
Code Ref: CBC 1133B.7.1.3 and ADA/ABA 403.3
As Built Meas: 45 Quantity: LF
Description: Cross slope exceeds 2.0% (2.1% to 3.0%)
As Built Desc: 3.0% cross slope
Solution: Low severity barrier - no remediation recommended
Bar. Severity: 4 Low Severity Cost Estimate: $0.00 Status:
Implementation Priority: 1 Facility Function:
Implementation Phase: Implementation Date:
Official Responsible:
Notes:

Field Date: 1/14/2011 Report Date: 1/18/2011 Barrier #: 4207
Location: Auburn Blvd - East
X Coordinate: -121.29019
Y Coordinate: 38.69996
Barrier Area: Sidewalks
Barrier Type: Driveway - Existing (5.0% or more)
Code Ref: CBC 1133B.7.1.3 and ADA/ABA 403.3
As Built Meas: 25 Quantity: LF
Description: Driveway cross slope exceeds 2.0% (5.0% or more)
As Built Desc: 8.0% cross slope, 8.8% running slope
Solution: Provide min. 48" wide level walkway through driveway
Bar. Severity: 1 Necessary Cost Estimate: $3,125.00 Status:
Implementation Priority: 1 Facility Function:
Implementation Phase: Implementation Date:
Official Responsible:
Notes:

Field Date: 1/14/2011 Report Date: 1/18/2011 Barrier #: 4208
Location: Auburn Blvd - East
X Coordinate: -121.29019
Y Coordinate: 38.70005
Barrier Area: Sidewalks
Barrier Type: Clear Width - New Construction
Code Ref: CBC 1133B.7.1
As Built Meas: 4 Quantity: LF
Description: Pedestrian route is not min. 48" wide
As Built Desc: 30" clear width due to pole
Solution: Demolish existing and construct new route
Bar. Severity: 1 Necessary Cost Estimate: $500.00 Status:
Implementation Priority: 1 Facility Function:
Implementation Phase: Implementation Date:
Official Responsible:
Notes:

Field Date: 1/14/2011 Report Date: 1/19/2011 Barrier #: 4209
Location: Auburn Blvd - East
X Coordinate: -121.29018
Y Coordinate: 38.70008
Barrier Area: Sidewalks
Barrier Type: Driveway - Existing (5.0% or more)
Code Ref: CBC 1133B.7.1.3 and ADA/ABA 403.3
As Built Meas: 25 Quantity: LF
Description: Driveway cross slope exceeds 2.0% (5.0% or more)
As Built Desc: 9.2% cross slope
Solution: Provide min. 48" wide level walkway through driveway
Bar. Severity: 4 Low Severity Cost Estimate: $3,125.00 Status:
Implementation Priority: 1 Facility Function:
Implementation Phase: Implementation Date:
Official Responsible:
Notes:

Field Date: 1/14/2011 Report Date: 1/18/2011 Barrier #: 4210
Location: Auburn Blvd - East
X Coordinate: -121.29016
Y Coordinate: 38.70015
Barrier Area: Sidewalks
Barrier Type: Cross Slope - Existing (2.1% to 3.0%)
Code Ref: CBC 1133B.7.1.3 and ADA/ABA 403.3
As Built Meas: 45 Quantity: LF
Description: Cross slope exceeds 2.0% (2.1% to 3.0%)
As Built Desc: 2.8% cross slope
Solution: Low severity barrier - no remediation recommended
Bar. Severity: 4 Low Severity Cost Estimate: $0.00 Status:
Implementation Priority: 1 Facility Function:
Implementation Phase: Implementation Date:
Official Responsible:
Notes:

Field Date: 1/14/2011 Report Date: 1/18/2011 Barrier #: 4211
Location: Auburn Blvd - East
X Coordinate: -121.29016
Y Coordinate: 38.70033
Barrier Area: Sidewalks
Barrier Type: Driveway - Existing (5.0% or more)
Code Ref: CBC 1133B.7.1.3 and ADA/ABA 403.3
As Built Meas: 30 Quantity: LF
Description: Driveway cross slope exceeds 2.0% (5.0% or more)
As Built Desc: 8.4% cross slope, 11.2% running slope
Solution: Provide min. 48" wide level walkway through driveway
Bar. Severity: 1 Necessary Cost Estimate: $3,750.00 Status:
Implementation Priority: 1 Facility Function:
Implementation Phase: Implementation Date:
Official Responsible:
Notes:

Field Date: 1/14/2011 Report Date: 1/18/2011 Barrier #: 4212A
Location: Auburn Blvd - East
X Coordinate: -121.2902
Y Coordinate: 38.7004
Barrier Area: Sidewalks
Barrier Type: Cross Slope - Existing (4.1% to 4.9%)
Code Ref: CBC 1133B.7.1.3 and ADA/ABA 403.3
As Built Meas: 65 Quantity: LF
Description: Cross slope exceeds 2.0% (4.1% to 4.9%)
As Built Desc: 4.2% cross slope
Solution: Demolish existing and construct new route
Bar. Severity: 2 Recommended Cost Estimate: $8,125.00 Status:
Implementation Priority: 1 Facility Function:
Implementation Phase: Implementation Date:
Official Responsible:
Notes:

Field Date: 1/14/2011 Report Date: 1/18/2011 Barrier #: 4212B
Location: Auburn Blvd - East
X Coordinate: -121.2902
Y Coordinate: 38.70048
Barrier Area: Sidewalks
Barrier Type: Clear Width - Existing (≤31” or less)
Code Ref: CBC 1133B.7.1
As Built Meas: 4 Quantity: LF
Description: Pedestrian route is not min. 48" wide (≤31” or less)
As Built Desc: 30" clear width due to pole
Solution: Demolish existing and construct new route
Bar. Severity: 1 Necessary Cost Estimate: $500.00 Status:
Implementation Priority: 1 Facility Function:
Implementation Phase: Implementation Date:
Official Responsible:
Notes:

Field Date: 1/14/2011 Report Date: 1/18/2011 Barrier #: 4213
Location: Auburn Blvd - East
X Coordinate: -121.2902
Y Coordinate: 38.70064
Barrier Area: Sidewalks
Barrier Type: Driveway - Existing (5.0% or more)
Code Ref: CBC 1133B.7.1.3 and ADA/ABA 403.3
As Built Meas: 40 Quantity: LF
Description: Driveway cross slope exceeds 2.0% (5.0% or more)
As Built Desc: 6.9% cross slope, 16.6% running slope
Solution: Provide min. 48" wide level walkway through driveway
Bar. Severity: 1 Necessary Cost Estimate: $5,000.00 Status:
Implementation Priority: 1 Facility Function:
Implementation Phase: Implementation Date:
Official Responsible:
Notes:

Field Date: 1/14/2011 Report Date: 1/18/2011 Barrier #: 4214
Location: Auburn Blvd - East
X Coordinate: -121.29022
Y Coordinate: 38.70076
Barrier Area: Sidewalks
Barrier Type: Driveway - Existing (5.0% or more)
Code Ref: CBC 1133B.7.1.3 and ADA/ABA 403.3
As Built Meas: 40 Quantity: LF
Description: Driveway cross slope exceeds 2.0% (5.0% or more)
As Built Desc: 8.6% cross slope, 17.2% running slope
Solution: Provide min. 48" wide level walkway through driveway
Bar. Severity: 1 Necessary Cost Estimate: $5,000.00 Status:
Implementation Priority: 1 Facility Function:
Implementation Phase: Implementation Date:
Official Responsible:
Notes:

Field Date: 1/14/2011 Report Date: 1/18/2011 Barrier #: 4215
Location: Auburn Blvd - East
X Coordinate: -121.29022
Y Coordinate: 38.70085
Barrier Area: Sidewalks
Barrier Type: Cross Slope - Existing (4.1% to 4.9%)
Code Ref: CBC 1133B.7.1.3 and ADA/ABA 403.3
As Built Meas: 45 Quantity: LF
Description: Cross slope exceeds 2.0% (4.1% to 4.9%)
As Built Desc: 4.3% cross slope
Solution: Demolish existing and construct new route
Bar. Severity: 2 Recommended Cost Estimate: $5,625.00 Status:
Implementation Priority: 1 Facility Function:
Implementation Phase: Implementation Date:
Official Responsible:
Notes:

Field Date: 1/14/2011 Report Date: 1/19/2011 Barrier #: 4216
Location: Auburn Blvd - East
X Coordinate: -121.29021
Y Coordinate: 38.70094
Barrier Area: Sidewalks
Barrier Type: Driveway - Existing (5.0% or more)
Code Ref: CBC 1133B.7.1.3 and ADA/ABA 403.3
As Built Meas: 40 Quantity: LF
Description: Driveway cross slope exceeds 2.0% (5.0% or more)
As Built Desc: 8.5% cross slope, 10.3% running slope
Solution: Provide min. 48" wide level walkway through driveway
Bar. Severity: 1 Necessary Cost Estimate: $5,000.00 Status:
Implementation Priority: 1 Facility Function:
Implementation Phase: Implementation Date:
Official Responsible:
Notes:

Field Date: 1/18/2011 Report Date: 1/19/2011 Barrier #: 4217A
Location: Auburn Blvd and Carlton Ln - Corner B
X Coordinate: -121.2902
Y Coordinate: 38.70123
Barrier Area: Curb Ramps
Barrier Type: 12" Grooves - Existing (>5.0%)
Code Ref: CBC 1127B.5.6
As Built Meas: 1 Quantity: EACH
Description: 12" grooves at top of curb ramp are not level (>5.0%)
As Built Desc: 5.4% at 12" grooves
Solution: Demolish existing and construct new curb ramp
Bar. Severity: 1 Necessary Cost Estimate: $2,500.00 Status:
Implementation Priority: 1 Facility Function:
Implementation Phase: Implementation Date:
Official Responsible:
Notes: Two - way intersection corners B,C

Field Date: 1/18/2011 Report Date: 1/19/2011 Barrier #: 4217B
Location: Auburn Blvd and Carlton Ln - Corner B
X Coordinate: -121.2902
Y Coordinate: 38.70123
Barrier Area: Curb Ramps
Barrier Type: Running Slope - Existing (9.0% to 9.4%)
Code Ref: CBC 1127B.5.3 and ADA/ABA 406.1
As Built Meas: 1 Quantity: EACH
Description: Ramp run cross slope exceeds 2.0% (9.0% to 9.4%)
As Built Desc: 9.3% running slope
Solution: Demolish existing and construct new curb ramp
Bar. Severity: 2 Recommended Cost Estimate: $0.00 Status:
Implementation Priority: 1 Facility Function:
Implementation Phase: Implementation Date:
Official Responsible:
Notes: Two - way intersection corners B,C

Field Date: 1/18/2011 Report Date: 1/19/2011 Barrier #: 4218
Location: Auburn Blvd and Carlton Ln - Corner C
X Coordinate: -121.29021
Y Coordinate: 38.70105
Barrier Area: Curb Ramps
Barrier Type: Running Slope - Existing (9.0% to 9.4%)
Code Ref: CBC 1127B.5.3 and ADA/ABA 406.1
As Built Meas: 1 Quantity: EACH
Description: Ramp run cross slope exceeds 2.0% (9.0% to 9.4%)
As Built Desc: 9.2% running slope
Solution: Demolish existing and construct new curb ramp
Bar. Severity: 2 Recommended Cost Estimate: $2,500.00 Status:
Implementation Priority: 1 Facility Function:
Implementation Phase: Implementation Date:
Official Responsible:
Notes: Two - way intersection corners B,C

Field Date: 1/18/2011 Report Date: 1/19/2011 Barrier #: 4219
Location: Carlton St - South
X Coordinate: -121.2901
Y Coordinate: 38.70108
Barrier Area: Sidewalks
Barrier Type: Shoulder Cross Slope - Existing (5.0% or more)
Code Ref: CBC 1133B.7.1.3 and ADA/ABA 403.3
As Built Meas: 200 Quantity: LF
Description: Cross slope exceeds 2.0% (5.0% or more)
As Built Desc: 7.5% cross slope
Solution: Demolish existing and construct new pedestrian route
Bar. Severity: 1 Necessary Cost Estimate: $25,000.00 Status:
Implementation Priority: 4 Facility Function:
Implementation Phase: Implementation Date:
Official Responsible:
Notes:

Field Date: 1/18/2011 Report Date: 1/19/2011 Barrier #: 4220A
Location: Carlton St - South
X Coordinate: -121.28941
Y Coordinate: 38.70112
Barrier Area: Sidewalks
Barrier Type: No Sidewalk - Transition to Shoulder
Code Ref: CBC 1121B.2 and ADA/ABA 206.2.1
As Built Meas: 1 Quantity: JOB
Description: Sidewalk ends and no ramp to pedestrian shoulder is provided
As Built Desc: No ramp to shoulder to enable pedestrian travel onto existing shoulder
Solution: Provide transition ramp to paved shoulder where no opposite sidewalk exists
Bar. Severity: 1 Necessary Cost Estimate: $2,500.00 Status:
Implementation Priority: 4 Facility Function:
Implementation Phase: Implementation Date:
Official Responsible:
Notes:

Field Date: 1/18/2011 Report Date: 1/19/2011 Barrier #: 4220B
Location: Carlton St - South
X Coordinate: -121.28941
Y Coordinate: 38.70113
Barrier Area: Sidewalks
Barrier Type: No Sidewalk - No Barricade
Code Ref: MUTCD Section 6D.01
As Built Meas: 1 Quantity: JOB
Description: No barricade provided where sidewalk ends in hazardous location
As Built Desc: No barricade or other warning provided for the visually impaired at end of sidewalk
Solution: Provide barricade with cane detectable warning at end of sidewalk
Bar. Severity: 1 Necessary Cost Estimate: $1,350.00 Status:
Implementation Priority: 4 Facility Function:
Implementation Phase: Implementation Date:
Official Responsible:
Notes:

Field Date: 1/18/2011 Report Date: 1/19/2011 Barrier #: 4221
Location: Carlton St - South
X Coordinate: -121.28938
Y Coordinate: 38.70111
Barrier Area: Sidewalks
Barrier Type: Driveway - Existing (5.0% or more)
Code Ref: CBC 1133B.7.1.3 and ADA/ABA 403.3
As Built Meas: 30 Quantity: LF
Description: Driveway cross slope exceeds 2.0% (5.0% or more)
As Built Desc: 5.8% cross slope, 7.2% running slope
Solution: Provide min. 48" wide level walkway through driveway
Bar. Severity: 1 Necessary Cost Estimate: $3,750.00 Status:
Implementation Priority: 4 Facility Function:
Implementation Phase: Implementation Date:
Official Responsible:
Notes:

Field Date: 1/18/2011 Report Date: 1/19/2011 Barrier #: 4222
Location: Carlton St - South
X Coordinate: -121.2887
Y Coordinate: 38.70115
Barrier Area: Sidewalks
Barrier Type: Cross Slope - Existing (4.1% to 4.9%)
Code Ref: CBC 1133B.7.1.3 and ADA/ABA 403.3
As Built Meas: 94 Quantity: LF
Description: Cross slope exceeds 2.0% (4.1% to 4.9%)
As Built Desc: 4.2% cross slope
Solution: Demolish existing and construct new route
Bar. Severity: 2 Recommended Cost Estimate: $11,750.00 Status:
Implementation Priority: 4 Facility Function:
Implementation Phase: Implementation Date:
Official Responsible:
Notes:

Field Date: 1/18/2011 Report Date: 1/19/2011 Barrier #: 4223
Location: Carlton St - South
X Coordinate: -121.28834
Y Coordinate: 38.70105
Barrier Area: Sidewalks
Barrier Type: Driveway - Existing (5.0% or more)
Code Ref: CBC 1133B.7.1.3 and ADA/ABA 403.3
As Built Meas: 53 Quantity: LF
Description: Driveway cross slope exceeds 2.0% (5.0% or more)
As Built Desc: 5.2% cross slope, 11.3% running slope
Solution: Provide min. 48" wide level walkway through driveway
Bar. Severity: 1 Necessary Cost Estimate: $6,625.00 Status:
Implementation Priority: 4 Facility Function:
Implementation Phase: Implementation Date:
Official Responsible:
Notes:

Field Date: 1/18/2011 Report Date: 1/19/2011 Barrier #: 4224A
Location: Carlton St - North
X Coordinate: -121.2882
Y Coordinate: 38.70113
Barrier Area: Sidewalks
Barrier Type: No Sidewalk - Transition to Shoulder
Code Ref: CBC 1121B.2 and ADA/ABA 206.2.1
As Built Meas: 1 Quantity: JOB
Description: Sidewalk ends and no ramp to pedestrian shoulder is provided
As Built Desc: No ramp to shoulder to enable pedestrian travel onto existing shoulder
Solution: Provide transition ramp to paved shoulder where no opposite sidewalk exists
Bar. Severity: 1 Necessary Cost Estimate: $2,500.00 Status:
Implementation Priority: 4 Facility Function:
Implementation Phase: Implementation Date:
Official Responsible:
Notes:

Field Date: 1/18/2011 Report Date: 1/19/2011 Barrier #: 4224B
Location: Carlton St - North
X Coordinate: -121.28822
Y Coordinate: 38.70113
Barrier Area: Sidewalks
Barrier Type: No Sidewalk - No Barricade
Code Ref: MUTCD Section 6D.01
As Built Meas: 1 Quantity: JOB
Description: No barricade provided where sidewalk ends in hazardous location
As Built Desc: No barricade or other warning provided for the visually impaired at end of sidewalk
Solution: Provide barricade with cane detectable warning at end of sidewalk
Bar. Severity: 1 Necessary Cost Estimate: $1,350.00 Status:
Implementation Priority: 4 Facility Function:
Implementation Phase: Implementation Date:
Official Responsible:
Notes:

Field Date: 1/18/2011 Report Date: 1/19/2011 Barrier #: 4225A
Location: Carlton St - North
X Coordinate: -121.28841
Y Coordinate: 38.70118
Barrier Area: Sidewalks
Barrier Type: No Sidewalk - Transition to Shoulder
Code Ref: CBC 1121B.2 and ADA/ABA 206.2.1
As Built Meas: 1 Quantity: JOB
Description: Sidewalk ends and no ramp to pedestrian shoulder is provided
As Built Desc: No ramp to shoulder to enable pedestrian travel onto existing shoulder
Solution: Provide transition ramp to paved shoulder where no opposite sidewalk exists
Bar. Severity: 1 Necessary Cost Estimate: $2,500.00 Status:
Implementation Priority: 4 Facility Function:
Implementation Phase: Implementation Date:
Official Responsible:
Notes:

Field Date: 1/18/2011 Report Date: 1/19/2011 Barrier #: 4225B
Location: Carlton St - North
X Coordinate: -121.28842
Y Coordinate: 38.70117
Barrier Area: Sidewalks
Barrier Type: No Sidewalk - No Barricade
Code Ref: MUTCD Section 6D.01
As Built Meas: 1 Quantity: JOB
Description: No barricade provided where sidewalk ends in hazardous location
As Built Desc: No barricade or other warning provided for the visually impaired at end of sidewalk
Solution: Provide barricade with cane detectable warning at end of sidewalk
Bar. Severity: 1 Necessary Cost Estimate: $1,350.00 Status:
Implementation Priority: 4 Facility Function:
Implementation Phase: Implementation Date:
Official Responsible:
Notes:

Field Date: 1/18/2011 Report Date: 1/19/2011 Barrier #: 4226
Location: Carlton St - North
X Coordinate: -121.2888
Y Coordinate: 38.70121
Barrier Area: Sidewalks
Barrier Type: Driveway - Existing (4.1% to 4.9%)
Code Ref: CBC 1133B.7.1.3 and ADA/ABA 403.3
As Built Meas: 32 Quantity: LF
Description: Driveway cross slope exceeds 2.0% (4.1% to 4.9%)
As Built Desc: 4.5% cross slope
Solution: Provide min. 48" wide level walkway through driveway
Bar. Severity: 3 Hinderance Cost Estimate: $4,000.00 Status:
Implementation Priority: 4 Facility Function:
Implementation Phase: Implementation Date:
Official Responsible:
Notes:

Field Date: 1/18/2011 Report Date: 1/19/2011 Barrier #: 4227
Location: Carlton St - North
X Coordinate: -121.28919
Y Coordinate: 38.70119
Barrier Area: Sidewalks
Barrier Type: No Sidewalk - Transition to Shoulder
Code Ref: CBC 1121B.2 and ADA/ABA 206.2.1
As Built Meas: 1 Quantity: JOB
Description: Sidewalk ends and no ramp to pedestrian shoulder is provided
As Built Desc: No ramp to shoulder to enable pedestrian travel onto existing shoulder
Solution: Provide transition ramp to paved shoulder where no opposite sidewalk exists
Bar. Severity: 1 Necessary Cost Estimate: $2,500.00 Status:
Implementation Priority: 4 Facility Function:
Implementation Phase: Implementation Date:
Official Responsible:
Notes:

Field Date: 1/18/2011 Report Date: 1/19/2011 Barrier #: 4228
Location: Carlton St - North
X Coordinate: -121.28928
Y Coordinate: 38.70114
Barrier Area: Sidewalks
Barrier Type: Shoulder Cross Slope - Existing (2.1% to 3.0%)
Code Ref: CBC 1133B.7.1.3 and ADA/ABA 403.3
As Built Meas: 101 Quantity: LF
Description: Cross slope exceeds 2.0% (2.1% to 3.0%)
As Built Desc: 2.8% cross slope
Solution: Low severity barrier - no remediation recommended
Bar. Severity: 4 Low Severity Cost Estimate: $0.00 Status:
Implementation Priority: 4 Facility Function:
Implementation Phase: Implementation Date:
Official Responsible:
Notes:

Field Date: 1/18/2011 Report Date: 1/19/2011 Barrier #: 4229
Location: Auburn Blvd - East
X Coordinate: -121.29022
Y Coordinate: 38.70142
Barrier Area: Sidewalks
Barrier Type: Driveway - Existing (5.0% or more)
Code Ref: CBC 1133B.7.1.3 and ADA/ABA 403.3
As Built Meas: 58 Quantity: LF
Description: Driveway cross slope exceeds 2.0% (5.0% or more)
As Built Desc: 8.6% cross slope
Solution: Provide min. 48" wide level walkway through driveway
Bar. Severity: 4 Low Severity Cost Estimate: $7,250.00 Status:
Implementation Priority: 1 Facility Function:
Implementation Phase: Implementation Date:
Official Responsible:
Notes:

Field Date: 1/18/2011 Report Date: 1/19/2011 Barrier #: 4230
Location: Auburn Blvd - East
X Coordinate: -121.29024
Y Coordinate: 38.70157
Barrier Area: Sidewalks
Barrier Type: Cross Slope - Existing (5.0% or more)
Code Ref: CBC 1133B.7.1.3 and ADA/ABA 403.3
As Built Meas: 44 Quantity: LF
Description: Cross slope exceeds 2.0% (5.0% or more)
As Built Desc: 5.1% cross slope
Solution: Demolish existing and construct new route
Bar. Severity: 1 Necessary Cost Estimate: $5,500.00 Status:
Implementation Priority: 1 Facility Function:
Implementation Phase: Implementation Date:
Official Responsible:
Notes:

Field Date: 1/18/2011 Report Date: 1/19/2011 Barrier #: 4231
Location: Auburn Blvd - East
X Coordinate: -121.29021
Y Coordinate: 38.7017
Barrier Area: Sidewalks
Barrier Type: Driveway - Existing (3.1% to 4.0%)
Code Ref: CBC 1133B.7.1.3 and ADA/ABA 403.3
As Built Meas: 41 Quantity: LF
Description: Driveway cross slope exceeds 2.0% (3.1% to 4.0%)
As Built Desc: 3.9% cross slope
Solution: Provide min. 48" wide level walkway through driveway
Bar. Severity: 2 Recommended Cost Estimate: $5,125.00 Status:
Implementation Priority: 1 Facility Function:
Implementation Phase: Implementation Date:
Official Responsible:
Notes:

Field Date: 1/18/2011 Report Date: 1/19/2011 Barrier #: 4232
Location: Auburn Blvd - East
X Coordinate: -121.29023
Y Coordinate: 38.70181
Barrier Area: Sidewalks
Barrier Type: Cross Slope - Existing (4.1% to 4.9%)
Code Ref: CBC 1133B.7.1.3 and ADA/ABA 403.3
As Built Meas: 56 Quantity: LF
Description: Cross slope exceeds 2.0% (4.1% to 4.9%)
As Built Desc: 4.6% cross slope
Solution: Demolish existing and construct new route
Bar. Severity: 2 Recommended Cost Estimate: $7,000.00 Status:
Implementation Priority: 1 Facility Function:
Implementation Phase: Implementation Date:
Official Responsible:
Notes:

Field Date: 1/18/2011 Report Date: 1/19/2011 Barrier #: 4233A
Location: Auburn Blvd and Cook Ave - Corner B
X Coordinate: -121.2902
Y Coordinate: 38.70213
Barrier Area: Curb Ramps
Barrier Type: Parallel Ramp Landing - Existing (2.1% to 3.0%)
Code Ref: CBC 1127B.5.4 and ADA/ABA 406.4
As Built Meas: 1 Quantity: EACH
Description: Curb ramp landing or pan not level (2.1% to 3.0%)
As Built Desc: 3.0% landing slope
Solution: Demolish existing and construct new transition
Bar. Severity: 4 Low Severity Cost Estimate: $250.00 Status:
Implementation Priority: 1 Facility Function:
Implementation Phase: Implementation Date:
Official Responsible:
Notes: Two - way intersection corners B,C

Field Date: 1/18/2011 Report Date: 1/19/2011 Barrier #: 4233B
Location: Auburn Blvd and Cook Ave - Corner B
X Coordinate: -121.2902
Y Coordinate: 38.70213
Barrier Area: Curb Ramps
Barrier Type: Detectable Warnings - Truncated Domes
Code Ref: CBC 1127B.5.7 and ADA/ABA 705.1.3
As Built Meas: 1 Quantity: EACH
Description: No truncated domes provided at curb ramp
As Built Desc: No detectable warnings at curb ramp
Solution: Provide compliant truncated domes
Bar. Severity: 2 Recommended Cost Estimate: $1,400.00 Status:
Implementation Priority: 1 Facility Function:
Implementation Phase: Implementation Date:
Official Responsible:
Notes: Two - way intersection corners B,C

Field Date: 1/18/2011 Report Date: 1/19/2011 Barrier #: 4233C
Location: Auburn Blvd and Cook Ave - Corner B
X Coordinate: -121.2902
Y Coordinate: 38.70213
Barrier Area: Curb Ramps
Barrier Type: Gutter Slope - Existing (8.3% or more)
Code Ref: CBC 1127B.5.3 and ADA/ABA 406.2
As Built Meas: 6 Quantity: SF
Description: Gutter slope exceeds 5.0% (8.3% or more)
As Built Desc: 11.2% gutter slope
Solution: Demolish existing and construct new gutter
Bar. Severity: 1 Necessary Cost Estimate: $750.00 Status:
Implementation Priority: 1 Facility Function:
Implementation Phase: Implementation Date:
Official Responsible:
Notes: Two - way intersection corners B,C

Field Date: 1/18/2011 Report Date: 1/19/2011 Barrier #: 4234A
Location: Auburn Blvd and Cook Ave - Corner C
X Coordinate: -121.29016
Y Coordinate: 38.70199
Barrier Area: Curb Ramps
Barrier Type: 12" Grooves - Existing (3.1% to 4.0%)
Code Ref: CBC 1127B.5.6
As Built Meas: 1 Quantity: EACH
Description: 12" grooves at top of curb ramp are not level (3.1% to 4.0%)
As Built Desc: 3.1% at 12" grooves
Solution: Demolish existing and construct new curb ramp
Bar. Severity: 3 Hindrance Cost Estimate: $2,500.00 Status:
Implementation Priority: 1 Facility Function:
Implementation Phase: Implementation Date:
Official Responsible:
Notes: Two - way intersection corners B,C

Field Date: 1/18/2011 Report Date: 1/19/2011 Barrier #: 4234B
Location: Auburn Blvd and Cook Ave - Corner C
X Coordinate: -121.29016
Y Coordinate: 38.70199
Barrier Area: Curb Ramps
Barrier Type: Cross Slope - Existing (3.1% to 4.0%)
Code Ref: CBC 1127B.5.3 and ADA/ABA 406.2
As Built Meas: 1 Quantity: EACH
Description: Ramp run cross slope exceeds 2.0% (3.1% to 4.0%)
As Built Desc: 3.5% cross slope
Solution: Demolish existing and construct new curb ramp
Bar. Severity: 3 Hindrance Cost Estimate: $0.00 Status:
Implementation Priority: 1 Facility Function:
Implementation Phase: Implementation Date:
Official Responsible:
Notes: Two - way intersection corners B,C

Field Date: 1/18/2011 Report Date: 1/19/2011 Barrier #: 4234C
Location: Auburn Blvd and Cook Ave - Corner C
X Coordinate: -121.29016
Y Coordinate: 38.70199
Barrier Area: Curb Ramps
Barrier Type: Detectable Warnings - Truncated Domes
Code Ref: CBC 1127B.5.7 and ADA/ABA 705.1.3
As Built Meas: 1 Quantity: EACH
Description: No truncated domes provided at curb ramp
As Built Desc: No detectable warnings at curb ramp
Solution: Provide compliant truncated domes
Bar. Severity: 2 Recommended Cost Estimate: $0.00 Status:
Implementation Priority: 1 Facility Function:
Implementation Phase: Implementation Date:
Official Responsible:
Notes: Two - way intersection corners B,C

Field Date: 1/18/2011 Report Date: 1/19/2011 Barrier #: 4234D
Location: Auburn Blvd and Cook Ave - Corner C
X Coordinate: -121.29016
Y Coordinate: 38.70199
Barrier Area: Curb Ramps
Barrier Type: Gutter Slope - Existing (5.9% - 6.5%)
Code Ref: CBC 1127B.5.3 and ADA/ABA 406.2
As Built Meas: 6 Quantity: SF
Description: Gutter slope exceeds 5.0% (5.9% - 6.5%)
As Built Desc: 5.9% gutter slope
Solution: Demolish existing and construct new gutter
Bar. Severity: 3 Hindrance Cost Estimate: $0.00 Status:
Implementation Priority: 1 Facility Function:
Implementation Phase: Implementation Date:
Official Responsible:
Notes: Two - way intersection corners B,C

Field Date: 1/18/2011 Report Date: 1/19/2011 Barrier #: 4235
Location: Auburn Blvd - East
X Coordinate: -121.29022
Y Coordinate: 38.70219
Barrier Area: Sidewalks
Barrier Type: Clear Width - New Construction
Code Ref: CBC 1133B.7.1
As Built Meas: 4 Quantity: LF
Description: Pedestrian route is not min. 48" wide
As Built Desc: 30" clear width due to pole
Solution: Demolish existing and construct new route
Bar. Severity: 1 Necessary Cost Estimate: $500.00 Status:
Implementation Priority: 1 Facility Function:
Implementation Phase: Implementation Date:
Official Responsible:
Notes:

Field Date: 1/18/2011 Report Date: 1/19/2011 Barrier #: 4236
Location: Auburn Blvd - East
X Coordinate: -121.29021
Y Coordinate: 38.70218
Barrier Area: Sidewalks
Barrier Type: Driveway - Existing (5.0% or more)
Code Ref: CBC 1133B.7.1.3 and ADA/ABA 403.3
As Built Meas: 30 Quantity: LF
Description: Driveway cross slope exceeds 2.0% (5.0% or more)
As Built Desc: 7.7% cross slope
Solution: Provide min. 48" wide level walkway through driveway
Bar. Severity: 4 Low Severity Cost Estimate: $3,750.00 Status:
Implementation Priority: 1 Facility Function:
Implementation Phase: Implementation Date:
Official Responsible:
Notes:

Field Date: 1/18/2011 Report Date: 1/19/2011 Barrier #: 4237
Location: Auburn Blvd - East
X Coordinate: -121.29025
Y Coordinate: 38.70236
Barrier Area: Sidewalks
Barrier Type: Driveway - Existing (5.0% or more)
Code Ref: CBC 1133B.7.1.3 and ADA/ABA 403.3
As Built Meas: 34 Quantity: LF
Description: Driveway cross slope exceeds 2.0% (5.0% or more)
As Built Desc: 6.9% cross slope
Solution: Provide min. 48" wide level walkway through driveway
Bar. Severity: 4 Low Severity Cost Estimate: $4,250.00 Status:
Implementation Priority: 1 Facility Function:
Implementation Phase: Implementation Date:
Official Responsible:
Notes:

Field Date: 1/18/2011 Report Date: 1/19/2011 Barrier #: 4238
Location: Auburn Blvd - East
X Coordinate: -121.29021
Y Coordinate: 38.70238
Barrier Area: Sidewalks
Barrier Type: Clear Width - New Construction
Code Ref: CBC 1133B.7.1
As Built Meas: 4 Quantity: LF
Description: Pedestrian route is not min. 48" wide
As Built Desc: 32" clear width due to pole
Solution: Demolish existing and construct new route
Bar. Severity: 1 Necessary Cost Estimate: $500.00 Status:
Implementation Priority: 1 Facility Function:
Implementation Phase: Implementation Date:
Official Responsible:
Notes:

Field Date: 1/18/2011 Report Date: 1/19/2011 Barrier #: 4239
Location: Auburn Blvd - East
X Coordinate: -121.29023
Y Coordinate: 38.70252
Barrier Area: Sidewalks
Barrier Type: Driveway - Existing (5.0% or more)
Code Ref: CBC 1133B.7.1.3 and ADA/ABA 403.3
As Built Meas: 36 Quantity: LF
Description: Driveway cross slope exceeds 2.0% (5.0% or more)
As Built Desc: 5.9% cross slope
Solution: Provide min. 48" wide level walkway through driveway
Bar. Severity: 4 Low Severity Cost Estimate: $4,500.00 Status:
Implementation Priority: 1 Facility Function:
Implementation Phase: Implementation Date:
Official Responsible:
Notes:

Field Date: 1/18/2011 Report Date: 1/19/2011 Barrier #: 4240
Location: Auburn Blvd - East
X Coordinate: -121.29022
Y Coordinate: 38.70267
Barrier Area: Sidewalks
Barrier Type: Driveway - Existing (5.0% or more)
Code Ref: CBC 1133B.7.1.3 and ADA/ABA 403.3
As Built Meas: 35 Quantity: LF
Description: Driveway cross slope exceeds 2.0% (5.0% or more)
As Built Desc: 10.2% cross slope
Solution: Provide min. 48" wide level walkway through driveway
Bar. Severity: 4 Low Severity Cost Estimate: $4,375.00 Status:
Implementation Priority: 1 Facility Function:
Implementation Phase: Implementation Date:
Official Responsible:
Notes:

Field Date: 1/18/2011 Report Date: 1/19/2011 Barrier #: 4241
Location: Auburn Blvd - East
X Coordinate: -121.29022
Y Coordinate: 38.70271
Barrier Area: Sidewalks
Barrier Type: Cross Slope - Existing (5.0% or more)
Code Ref: CBC 1133B.7.1.3 and ADA/ABA 403.3
As Built Meas: 35 Quantity: LF
Description: Cross slope exceeds 2.0% (5.0% or more)
As Built Desc: 5.0% cross slope
Solution: Demolish existing and construct new route
Bar. Severity: 1 Necessary Cost Estimate: $4,375.00 Status:
Implementation Priority: 1 Facility Function:
Implementation Phase: Implementation Date:
Official Responsible:
Notes:

Field Date: 1/18/2011 Report Date: 1/19/2011 Barrier #: 4242
Location: Auburn Blvd - East
X Coordinate: -121.29023
Y Coordinate: 38.70281
Barrier Area: Sidewalks
Barrier Type: Driveway - Existing (5.0% or more)
Code Ref: CBC 1133B.7.1.3 and ADA/ABA 403.3
As Built Meas: 35 Quantity: LF
Description: Driveway cross slope exceeds 2.0% (5.0% or more)
As Built Desc: 6.9% cross slope
Solution: Provide min. 48" wide level walkway through driveway
Bar. Severity: 4 Low Severity Cost Estimate: $4,375.00 Status:
Implementation Priority: 1 Facility Function:
Implementation Phase: Implementation Date:
Official Responsible:
Notes:

Field Date: 1/18/2011 Report Date: 1/19/2011 Barrier #: 4243A
Location: Auburn Blvd - East
X Coordinate: -121.29023
Y Coordinate: 38.70292
Barrier Area: Sidewalks
Barrier Type: Cross Slope - Existing (3.1% to 4.0%)
Code Ref: CBC 1133B.7.1.3 and ADA/ABA 403.3
As Built Meas: 79 Quantity: LF
Description: Cross slope exceeds 2.0% (3.1% to 4.0%)
As Built Desc: 4.0% cross slope
Solution: Demolish existing and construct new route
Bar. Severity: 3 Hinderance Cost Estimate: $9,875.00 Status:
Implementation Priority: 1 Facility Function:
Implementation Phase: Implementation Date:
Official Responsible:
Notes:

Field Date: 1/18/2011 Report Date: 1/19/2011 Barrier #: 4243B
Location: Auburn Blvd - East
X Coordinate: -121.29025
Y Coordinate: 38.70309
Barrier Area: Sidewalks
Barrier Type: Abrupt Change in Level - > 1/2"
Code Ref: CBC 1133B.7.1 and ADA/ABA 303.3
As Built Meas: 4 Quantity: LF
Description: Change in level greater than 1/2"
As Built Desc: 1/2" lip in sidewalk surface
Solution: Grind or repair sidewalk to remove trip hazard
Bar. Severity: 1 Necessary Cost Estimate: $1,000.00 Status:
Implementation Priority: 1 Facility Function:
Implementation Phase: Implementation Date:
Official Responsible:
Notes:

Field Date: 1/18/2011 Report Date: 1/19/2011 Barrier #: 4243C
Location: Auburn Blvd - East
X Coordinate: -121.29024
Y Coordinate: 38.70309
Barrier Area: Sidewalks
Barrier Type: Clear Width - Existing (44” to 48”)
Code Ref: CBC 1133B.7.1
As Built Meas: 4 Quantity: LF
Description: Pedestrian route is not min. 48" wide (44” to 48”)
As Built Desc: 44" clear width due to pole
Solution: Demolish existing and construct new route
Bar. Severity: 4 Low Severity Cost Estimate: $500.00 Status:
Implementation Priority: 1 Facility Function:
Implementation Phase: Implementation Date:
Official Responsible:
Notes:

Field Date: 1/18/2011 Report Date: 1/19/2011 Barrier #: 4244A
Location: Auburn Blvd and Pratt Ave - Corner B
X Coordinate: -121.29022
Y Coordinate: 38.70333
Barrier Area: Curb Ramps
Barrier Type: Detectable Warnings - Truncated Domes
Code Ref: CBC 1127B.5.7 and ADA/ABA 705.1.3
As Built Meas: 1 Quantity: EACH
Description: No truncated domes provided at curb ramp
As Built Desc: No detectable warnings at curb ramp
Solution: Provide compliant truncated domes
Bar. Severity: 2 Recommended Cost Estimate: $1,400.00 Status:
Implementation Priority: 1 Facility Function:
Implementation Phase: Implementation Date:
Official Responsible:
Notes: Two - way intersection corners B,C

Field Date: 1/18/2011 Report Date: 1/19/2011 Barrier #: 4244B
Location: Auburn Blvd and Pratt Ave - Corner B
X Coordinate: -121.29022
Y Coordinate: 38.70333
Barrier Area: Curb Ramps
Barrier Type: Lip - Bottom of Ramp at Flow Line
Code Ref: CBC 1127B.5.3 and ADA/ABA 303.3
As Built Meas: 1 Quantity: EACH
Description: Transition at ramp bottom (flow line) is not flush and free of any lip
As Built Desc: 1/2" lip at flow line
Solution: Remove lip to create flush transition
Bar. Severity: 1 Necessary Cost Estimate: $250.00 Status:
Implementation Priority: 1 Facility Function:
Implementation Phase: Implementation Date:
Official Responsible:
Notes: Two - way intersection corners B,C

Field Date: 1/18/2011 Report Date: 1/19/2011 Barrier #: 4245A
Location: Auburn Blvd and Pratt Ave - Corner C
X Coordinate: -121.29019
Y Coordinate: 38.70319
Barrier Area: Curb Ramps
Barrier Type: 12" Grooves - Existing (4.1% to 4.9%)
Code Ref: CBC 1127B.5.6
As Built Meas: 1 Quantity: EACH
Description: 12" grooves at top of curb ramp are not level (4.1% to 4.9%)
As Built Desc: 4.8% at 12" grooves
Solution: Demolish existing and construct new curb ramp
Bar. Severity: 2 Recommended Cost Estimate: $2,500.00 Status:
Implementation Priority: 1 Facility Function:
Implementation Phase: Implementation Date:
Official Responsible:
Notes: Two - way intersection corners B,C

Field Date: 1/18/2011 Report Date: 1/19/2011 Barrier #: 4245B
Location: Auburn Blvd and Pratt Ave - Corner C
X Coordinate: -121.29019
Y Coordinate: 38.70319
Barrier Area: Curb Ramps
Barrier Type: Detectable Warnings - Truncated Domes
Code Ref: CBC 1127B.5.7 and ADA/ABA 705.1.3
As Built Meas: 1 Quantity: EACH
Description: No truncated domes provided at curb ramp
As Built Desc: No detectable warnings at curb ramp
Solution: Provide compliant truncated domes
Bar. Severity: 2 Recommended Cost Estimate: $0.00 Status:
Implementation Priority: 1 Facility Function:
Implementation Phase: Implementation Date:
Official Responsible:
Notes: Two - way intersection corners B,C

Field Date: 1/18/2011 Report Date: 1/19/2011 Barrier #: 4245C
Location: Auburn Blvd and Pratt Ave - Corner C
X Coordinate: -121.29019
Y Coordinate: 38.70319
Barrier Area: Curb Ramps
Barrier Type: Gutter Slope - Existing (5.1% - 5.8%)
Code Ref: CBC 1127B.5.3 and ADA/ABA 406.2
As Built Meas: 6 Quantity: SF
Description: Gutter slope exceeds 5.0% (5.1% - 5.8%)
As Built Desc: 5.8% gutter slope
Solution: Demolish existing and construct new gutter
Bar. Severity: 4 Low Severity Cost Estimate: $0.00 Status:
Implementation Priority: 1 Facility Function:
Implementation Phase: Implementation Date:
Official Responsible:
Notes: Two - way intersection corners B,C

Field Date: 1/18/2011 Report Date: 1/19/2011 Barrier #: 4246A
Location: Auburn Blvd - East
X Coordinate: -121.29026
Y Coordinate: 38.70339
Barrier Area: Sidewalks
Barrier Type: Cross Slope - Existing (5.0% or more)
Code Ref: CBC 1133B.7.1.3 and ADA/ABA 403.3
As Built Meas: 180 Quantity: LF
Description: Cross slope exceeds 2.0% (5.0% or more)
As Built Desc: 7.0% cross slope
Solution: Demolish existing and construct new route
Bar. Severity: 1 Necessary Cost Estimate: $22,500.00 Status:
Implementation Priority: 1 Facility Function:
Implementation Phase: Implementation Date:
Official Responsible:
Notes:

Field Date:	1/18/2011	Report Date:	1/19/2011	Barrier #:	4246B
Location:	Auburn Blvd - East				
X Coordinate:	-121.29027				
Y Coordinate:	38.7036				
Barrier Area:	Sidewalks				
Barrier Type:	Clear Width - Existing (≤31” or less)				
Code Ref:	CBC 1133B.7.1				
As Built Meas:	4	Quantity:	LF		
Description:	Pedestrian route is not min. 48" wide (≤31” or less)				
As Built Desc:	30" clear width due to pole				
Solution:	Demolish existing and construct new route				
Bar. Severity:	1 Necessary	Cost Estimate:	$500.00	Status:	
Implementation Priority:	1	Facility Function:			
Implementation Phase:		Implementation Date:			
Official Responsible:					
Notes:					

Field Date:	1/18/2011	Report Date:	1/19/2011	Barrier #:	4246C
Location:	Auburn Blvd - East				
X Coordinate:	-121.29027				
Y Coordinate:	38.70369				
Barrier Area:	Sidewalks				
Barrier Type:	Running Slope (Existing)				
Code Ref:	CBC 1133B.7.3 and ADA/ABA 403.3				
As Built Meas:	41	Quantity:	LF		
Description:	Running slope exceeds 5.0%				
As Built Desc:	5.7% running slope				
Solution:	No remediation where sidewalk sloped as roadway				
Bar. Severity:	5 Technically Infeasible	Cost Estimate:	$0.00	Status:	
Implementation Priority:	1	Facility Function:			
Implementation Phase:		Implementation Date:			
Official Responsible:					
Notes:					

Field Date: 1/18/2011 Report Date: 1/19/2011 Barrier #: 4246D
Location: Auburn Blvd - East
X Coordinate: -121.29024
Y Coordinate: 38.70377
Barrier Area: Sidewalks
Barrier Type: Abrupt Change in Level - > 1/2"
Code Ref: CBC 1133B.7.1 and ADA/ABA 303.3
As Built Meas: 4 Quantity: LF
Description: Change in level greater than 1/2"
As Built Desc: 1/2" lip in sidewalk surface
Solution: Grind or repair sidewalk to remove trip hazard
Bar. Severity: 1 Necessary Cost Estimate: $1,000.00 Status:
Implementation Priority: 1 Facility Function:
Implementation Phase: Implementation Date:
Official Responsible:
Notes:

Field Date: 1/18/2011 Report Date: 1/19/2011 Barrier #: 4246E
Location: Auburn Blvd - East
X Coordinate: -121.29025
Y Coordinate: 38.70383
Barrier Area: Sidewalks
Barrier Type: Clear Width - Existing (≤31” or less)
Code Ref: CBC 1133B.7.1
As Built Meas: 4 Quantity: LF
Description: Pedestrian route is not min. 48" wide (≤31” or less)
As Built Desc: 26" clear width due to pole
Solution: Demolish existing and construct new route
Bar. Severity: 1 Necessary Cost Estimate: $500.00 Status:
Implementation Priority: 1 Facility Function:
Implementation Phase: Implementation Date:
Official Responsible:
Notes:

Field Date: 1/18/2011 Report Date: 1/19/2011 Barrier #: 4247
Location: Auburn Blvd - East
X Coordinate: -121.29027
Y Coordinate: 38.70395
Barrier Area: Sidewalks
Barrier Type: Driveway - Existing (5.0% or more)
Code Ref: CBC 1133B.7.1.3 and ADA/ABA 403.3
As Built Meas: 38 Quantity: LF
Description: Driveway cross slope exceeds 2.0% (5.0% or more)
As Built Desc: 8.0% cross slope, 9.6% running slope
Solution: Provide min. 48" wide level walkway through driveway
Bar. Severity: 1 Necessary Cost Estimate: $4,750.00 Status:
Implementation Priority: 1 Facility Function:
Implementation Phase: Implementation Date:
Official Responsible:
Notes:

Field Date: 1/18/2011 Report Date: 1/19/2011 Barrier #: 4248A
Location: Auburn Blvd - East
X Coordinate: -121.29026
Y Coordinate: 38.70404
Barrier Area: Sidewalks
Barrier Type: Cross Slope - Existing (4.1% to 4.9%)
Code Ref: CBC 1133B.7.1.3 and ADA/ABA 403.3
As Built Meas: 92 Quantity: LF
Description: Cross slope exceeds 2.0% (4.1% to 4.9%)
As Built Desc: 4.9% cross slope
Solution: Demolish existing and construct new route
Bar. Severity: 2 Recommended Cost Estimate: $11,500.00 Status:
Implementation Priority: 1 Facility Function:
Implementation Phase: Implementation Date:
Official Responsible:
Notes:

Field Date: 1/18/2011 Report Date: 1/19/2011 Barrier #: 4248B
Location: Auburn Blvd - East
X Coordinate: -121.29026
Y Coordinate: 38.70412
Barrier Area: Sidewalks
Barrier Type: Clear Width - Existing (≤31" or less)
Code Ref: CBC 1133B.7.1
As Built Meas: 4 Quantity: LF
Description: Pedestrian route is not min. 48" wide (≤31" or less)
As Built Desc: 30" clear width due to pole
Solution: Demolish existing and construct new route
Bar. Severity: 1 Necessary Cost Estimate: $500.00 Status:
Implementation Priority: 1 Facility Function:
Implementation Phase: Implementation Date:
Official Responsible:
Notes:

Field Date: 1/18/2011 Report Date: 1/19/2011 Barrier #: 4249
Location: Auburn Blvd - East
X Coordinate: -121.29027
Y Coordinate: 38.70432
Barrier Area: Sidewalks
Barrier Type: Driveway - Existing (5.0% or more)
Code Ref: CBC 1133B.7.1.3 and ADA/ABA 403.3
As Built Meas: 41 Quantity: LF
Description: Driveway cross slope exceeds 2.0% (5.0% or more)
As Built Desc: 11.4% cross slope, 15.4% running slope
Solution: Provide min. 48" wide level walkway through driveway
Bar. Severity: 1 Necessary Cost Estimate: $5,125.00 Status:
Implementation Priority: 1 Facility Function:
Implementation Phase: Implementation Date:
Official Responsible:
Notes:

Field Date: 1/18/2011 Report Date: 1/19/2011 Barrier #: 4250
Location: Auburn Blvd - East
X Coordinate: -121.29026
Y Coordinate: 38.70442
Barrier Area: Sidewalks
Barrier Type: Cross Slope - Existing (2.1% to 3.0%)
Code Ref: CBC 1133B.7.1.3 and ADA/ABA 403.3
As Built Meas: 28 Quantity: LF
Description: Cross slope exceeds 2.0% (2.1% to 3.0%)
As Built Desc: 2.8% cross slope
Solution: Low severity barrier - no remediation recommended
Bar. Severity: 4 Low Severity Cost Estimate: $0.00 Status:
Implementation Priority: 1 Facility Function:
Implementation Phase: Implementation Date:
Official Responsible:
Notes:

Field Date: 1/18/2011 Report Date: 1/19/2011 Barrier #: 4251
Location: Auburn Blvd - East
X Coordinate: -121.29027
Y Coordinate: 38.70458
Barrier Area: Sidewalks
Barrier Type: Driveway - Existing (5.0% or more)
Code Ref: CBC 1133B.7.1.3 and ADA/ABA 403.3
As Built Meas: 42 Quantity: LF
Description: Driveway cross slope exceeds 2.0% (5.0% or more)
As Built Desc: 10.6% cross slope, 12.2% running slope
Solution: Provide min. 48" wide level walkway through driveway
Bar. Severity: 1 Necessary Cost Estimate: $5,250.00 Status:
Implementation Priority: 1 Facility Function:
Implementation Phase: Implementation Date:
Official Responsible:
Notes:

Field Date: 1/18/2011 Report Date: 1/19/2011 Barrier #: 4252
Location: Auburn Blvd - East
X Coordinate: -121.29027
Y Coordinate: 38.70463
Barrier Area: Sidewalks
Barrier Type: Clear Width - Existing (≤31” or less)
Code Ref: CBC 1133B.7.1
As Built Meas: 4 Quantity: LF
Description: Pedestrian route is not min. 48" wide (≤31” or less)
As Built Desc: 30" clear width due to pole
Solution: Demolish existing and construct new route
Bar. Severity: 1 Necessary Cost Estimate: $500.00 Status:
Implementation Priority: 1 Facility Function:
Implementation Phase: Implementation Date:
Official Responsible:
Notes:

Field Date: 1/18/2011 Report Date: 1/19/2011 Barrier #: 4253A
Location: Auburn Blvd and Sycamore Dr - Corner B
X Coordinate: -121.29024
Y Coordinate: 38.70484
Barrier Area: Curb Ramps
Barrier Type: 12" Grooves - Existing (>5.0%)
Code Ref: CBC 1127B.5.6
As Built Meas: 1 Quantity: EACH
Description: 12" grooves at top of curb ramp are not level (>5.0%)
As Built Desc: 12.9% at 12" grooves
Solution: Demolish existing and construct new curb ramp
Bar. Severity: 1 Necessary Cost Estimate: $2,500.00 Status:
Implementation Priority: 1 Facility Function:
Implementation Phase: Implementation Date:
Official Responsible:
Notes: Two - way intersection corners B,C

Field Date: 1/18/2011 Report Date: 1/19/2011 Barrier #: 4253B
Location: Auburn Blvd and Sycamore Dr - Corner B
X Coordinate: -121.29024
Y Coordinate: 38.70484
Barrier Area: Curb Ramps
Barrier Type: Running Slope - Existing (9.5% or more)
Code Ref: CBC 1127B.5.3 and ADA/ABA 406.1
As Built Meas: 1 Quantity: EACH
Description: Ramp run cross slope exceeds 2.0% (9.5% or more)
As Built Desc: 11.7% running slope
Solution: Demolish existing and construct new curb ramp
Bar. Severity: 1 Necessary Cost Estimate: $0.00 Status:
Implementation Priority: 1 Facility Function:
Implementation Phase: Implementation Date:
Official Responsible:
Notes: Two - way intersection corners B,C

Field Date: 1/18/2011 Report Date: 1/19/2011 Barrier #: 4253C
Location: Auburn Blvd and Sycamore Dr - Corner B
X Coordinate: -121.29024
Y Coordinate: 38.70484
Barrier Area: Curb Ramps
Barrier Type: Detectable Warnings - Truncated Domes
Code Ref: CBC 1127B.5.7 and ADA/ABA 705.1.3
As Built Meas: 1 Quantity: EACH
Description: No truncated domes provided at curb ramp
As Built Desc: No detectable warnings at curb ramp
Solution: Provide compliant truncated domes
Bar. Severity: 2 Recommended Cost Estimate: $0.00 Status:
Implementation Priority: 1 Facility Function:
Implementation Phase: Implementation Date:
Official Responsible:
Notes: Two - way intersection corners B,C

Field Date: 1/18/2011 Report Date: 1/19/2011 Barrier #: 4254A
Location: Auburn Blvd and Sycamore Dr - Corner C
X Coordinate: -121.29024
Y Coordinate: 38.70469
Barrier Area: Curb Ramps
Barrier Type: 12" Grooves - Existing (>5.0%)
Code Ref: CBC 1127B.5.6
As Built Meas: 1 Quantity: EACH
Description: 12" grooves at top of curb ramp are not level (>5.0%)
As Built Desc: 8.1% at 12" grooves
Solution: Demolish existing and construct new curb ramp
Bar. Severity: 1 Necessary Cost Estimate: $2,500.00 Status:
Implementation Priority: 1 Facility Function:
Implementation Phase: Implementation Date:
Official Responsible:
Notes: Two - way intersection corners B,C

Field Date: 1/18/2011 Report Date: 1/19/2011 Barrier #: 4254B
Location: Auburn Blvd and Sycamore Dr - Corner C
X Coordinate: -121.29024
Y Coordinate: 38.70469
Barrier Area: Curb Ramps
Barrier Type: Running Slope - Existing (8.4% to 8.5%)
Code Ref: CBC 1127B.5.3 and ADA/ABA 406.1
As Built Meas: 1 Quantity: EACH
Description: Ramp run cross slope exceeds 2.0% (8.4% to 8.5%)
As Built Desc: 8.5% running slope
Solution: Demolish existing and construct new curb ramp
Bar. Severity: 4 Low Severity Cost Estimate: $0.00 Status:
Implementation Priority: 1 Facility Function:
Implementation Phase: Implementation Date:
Official Responsible:
Notes: Two - way intersection corners B,C

Field Date: 1/18/2011 Report Date: 1/19/2011 Barrier #: 4254C
Location: Auburn Blvd and Sycamore Dr - Corner C
X Coordinate: -121.29024
Y Coordinate: 38.70469
Barrier Area: Curb Ramps
Barrier Type: Detectable Warnings - Truncated Domes
Code Ref: CBC 1127B.5.7 and ADA/ABA 705.1.3
As Built Meas: 1 Quantity: EACH
Description: No truncated domes provided at curb ramp
As Built Desc: No detectable warnings at curb ramp
Solution: Provide compliant truncated domes
Bar. Severity: 2 Recommended Cost Estimate: $0.00 Status:
Implementation Priority: 1 Facility Function:
Implementation Phase: Implementation Date:
Official Responsible:
Notes: Two - way intersection corners B,C

Field Date: 1/18/2011 Report Date: 1/19/2011 Barrier #: 4255
Location: Auburn Blvd - East
X Coordinate: -121.29025
Y Coordinate: 38.70476
Barrier Area: Sidewalks
Barrier Type: Surface Condition - Damaged
Code Ref: CBC 1133B.7.1 and ADA/ABA 302.1
As Built Meas: 50 Quantity: LF
Description: Surface is not firm and stable (cracked, broken or loose soil, etc.)
As Built Desc: Cracked concrete
Solution: Repair surface to make firm and stable
Bar. Severity: 1 Necessary Cost Estimate: $6,250.00 Status:
Implementation Priority: 1 Facility Function:
Implementation Phase: Implementation Date:
Official Responsible:
Notes:

Field Date: 1/18/2011 Report Date: 1/19/2011 Barrier #: 4256
Location: Auburn Blvd - East
X Coordinate: -121.29029
Y Coordinate: 38.70494
Barrier Area: Sidewalks
Barrier Type: Driveway - Existing (5.0% or more)
Code Ref: CBC 1133B.7.1.3 and ADA/ABA 403.3
As Built Meas: 50 Quantity: LF
Description: Driveway cross slope exceeds 2.0% (5.0% or more)
As Built Desc: 9.8% cross slope, 12.1% running slope
Solution: Provide min. 48" wide level walkway through driveway
Bar. Severity: 1 Necessary Cost Estimate: $6,250.00 Status:
Implementation Priority: 1 Facility Function:
Implementation Phase: Implementation Date:
Official Responsible:
Notes:

Field Date: 1/18/2011 Report Date: 1/19/2011 Barrier #: 4257A
Location: Auburn Blvd - East
X Coordinate: -121.29028
Y Coordinate: 38.70503
Barrier Area: Sidewalks
Barrier Type: Cross Slope - Existing (3.1% to 4.0%)
Code Ref: CBC 1133B.7.1.3 and ADA/ABA 403.3
As Built Meas: 42 Quantity: LF
Description: Cross slope exceeds 2.0% (3.1% to 4.0%)
As Built Desc: 3.5% cross slope
Solution: Demolish existing and construct new route
Bar. Severity: 3 Hinderance Cost Estimate: $5,250.00 Status:
Implementation Priority: 1 Facility Function:
Implementation Phase: Implementation Date:
Official Responsible:
Notes:

Field Date: 1/18/2011 Report Date: 1/19/2011 Barrier #: 4257B
Location: Auburn Blvd - East
X Coordinate: -121.2903
Y Coordinate: 38.70509
Barrier Area: Sidewalks
Barrier Type: Clear Width - Existing (≤31" or less)
Code Ref: CBC 1133B.7.1
As Built Meas: 4 Quantity: LF
Description: Pedestrian route is not min. 48" wide (≤31" or less)
As Built Desc: 28" clear width due to pole
Solution: Demolish existing and construct new route
Bar. Severity: 1 Necessary Cost Estimate: $500.00 Status:
Implementation Priority: 1 Facility Function:
Implementation Phase: Implementation Date:
Official Responsible:
Notes:

Field Date: 1/18/2011 Report Date: 1/19/2011 Barrier #: 4258
Location: Auburn Blvd - East
X Coordinate: -121.29028
Y Coordinate: 38.70515
Barrier Area: Sidewalks
Barrier Type: Driveway - Existing (5.0% or more)
Code Ref: CBC 1133B.7.1.3 and ADA/ABA 403.3
As Built Meas: 43 Quantity: LF
Description: Driveway cross slope exceeds 2.0% (5.0% or more)
As Built Desc: 11.1% cross slope, 12.8% running slope
Solution: Provide min. 48" wide level walkway through driveway
Bar. Severity: 1 Necessary Cost Estimate: $5,375.00 Status:
Implementation Priority: 1 Facility Function:
Implementation Phase: Implementation Date:
Official Responsible:
Notes:

Field Date: 1/18/2011 Report Date: 1/19/2011 Barrier #: 4259
Location: Auburn Blvd - East
X Coordinate: -121.29027
Y Coordinate: 38.70521
Barrier Area: Sidewalks
Barrier Type: Surface Condition - Damaged
Code Ref: CBC 1133B.7.1 and ADA/ABA 302.1
As Built Meas: 6 Quantity: LF
Description: Surface is not firm and stable (cracked, broken or loose soil, etc.)
As Built Desc: Cracked concrete
Solution: Repair surface to make firm and stable
Bar. Severity: 1 Necessary Cost Estimate: $750.00 Status:
Implementation Priority: 1 Facility Function:
Implementation Phase: Implementation Date:
Official Responsible:
Notes:

Field Date: 1/18/2011 Report Date: 1/19/2011 Barrier #: 4260
Location: Auburn Blvd - East
X Coordinate: -121.29029
Y Coordinate: 38.70531
Barrier Area: Sidewalks
Barrier Type: Driveway - Existing (5.0% or more)
Code Ref: CBC 1133B.7.1.3 and ADA/ABA 403.3
As Built Meas: 35 Quantity: LF
Description: Driveway cross slope exceeds 2.0% (5.0% or more)
As Built Desc: 10.3% cross slope, 17.7% running slope
Solution: Provide min. 48" wide level walkway through driveway
Bar. Severity: 1 Necessary Cost Estimate: $4,375.00 Status:
Implementation Priority: 1 Facility Function:
Implementation Phase: Implementation Date:
Official Responsible:
Notes:

Field Date: 1/18/2011 Report Date: 1/19/2011 Barrier #: 4261
Location: Auburn Blvd - East
X Coordinate: -121.29029
Y Coordinate: 38.70547
Barrier Area: Sidewalks
Barrier Type: Driveway - Existing (5.0% or more)
Code Ref: CBC 1133B.7.1.3 and ADA/ABA 403.3
As Built Meas: 35 Quantity: LF
Description: Driveway cross slope exceeds 2.0% (5.0% or more)
As Built Desc: 11.5% cross slope, 12.1% running slope
Solution: Provide min. 48" wide level walkway through driveway
Bar. Severity: 1 Necessary Cost Estimate: $4,375.00 Status:
Implementation Priority: 1 Facility Function:
Implementation Phase: Implementation Date:
Official Responsible:
Notes:

Field Date: 1/18/2011 Report Date: 1/19/2011 Barrier #: 4262A
Location: Auburn Blvd - East
X Coordinate: -121.29031
Y Coordinate: 38.70548
Barrier Area: Sidewalks
Barrier Type: Cross Slope - Existing (5.0% or more)
Code Ref: CBC 1133B.7.1.3 and ADA/ABA 403.3
As Built Meas: 55 Quantity: LF
Description: Cross slope exceeds 2.0% (5.0% or more)
As Built Desc: 5.0% cross slope
Solution: Demolish existing and construct new route
Bar. Severity: 1 Necessary Cost Estimate: $6,875.00 Status:
Implementation Priority: 1 Facility Function:
Implementation Phase: Implementation Date:
Official Responsible:
Notes:

Field Date: 1/25/2011 Report Date: 1/25/2011 Barrier #: 4465A
Location: Sunrise Blvd - West
X Coordinate: -121.27199
Y Coordinate: 38.70502
Barrier Area: Sidewalks
Barrier Type: Cross Slope - Existing (5.0% or more)
Code Ref: CBC 1133B.7.1.3 and ADA/ABA 403.3
As Built Meas: 100 Quantity: LF
Description: Cross slope exceeds 2.0% (5.0% or more)
As Built Desc: 5.0% cross slope
Solution: Demolish existing and construct new route
Bar. Severity: 1 Necessary Cost Estimate: $12,500.00 Status:
Implementation Priority: 1 Facility Function:
Implementation Phase: Implementation Date:
Official Responsible:
Notes:

Field Date: 1/25/2011 Report Date: 1/25/2011 Barrier #: 4465B
Location: Sunrise Blvd - West
X Coordinate: -121.27199
Y Coordinate: 38.70493
Barrier Area: Sidewalks
Barrier Type: Clear Width - Existing (≤31” or less)
Code Ref: CBC 1133B.7.1
As Built Meas: 4 Quantity: LF
Description: Pedestrian route is not min. 48" wide (≤31” or less)
As Built Desc: 28" clear width due to pole
Solution: Demolish existing and construct new route
Bar. Severity: 1 Necessary Cost Estimate: $500.00 Status:
Implementation Priority: 1 Facility Function:
Implementation Phase: Implementation Date:
Official Responsible:
Notes:

Field Date: 1/25/2011 Report Date: 1/25/2011 Barrier #: 4465C
Location: Sunrise Blvd - West
X Coordinate: -121.27198
Y Coordinate: 38.70493
Barrier Area: Sidewalks
Barrier Type: Abrupt Change in Level - > 1/2"
Code Ref: CBC 1133B.7.1 and ADA/ABA 303.3
As Built Meas: 4 Quantity: LF
Description: Change in level greater than 1/2"
As Built Desc: 1/2" lip in sidewalk surface
Solution: Grind or repair sidewalk to remove trip hazard
Bar. Severity: 1 Necessary Cost Estimate: $1,000.00 Status:
Implementation Priority: 1 Facility Function:
Implementation Phase: Implementation Date:
Official Responsible:
Notes:

Field Date: 1/25/2011 Report Date: 1/25/2011 Barrier #: 4466
Location: Sunrise Blvd - West
X Coordinate: -121.27199
Y Coordinate: 38.70493
Barrier Area: Sidewalks
Barrier Type: Driveway - Existing (5.0% or more)
Code Ref: CBC 1133B.7.1.3 and ADA/ABA 403.3
As Built Meas: 37 Quantity: LF
Description: Driveway cross slope exceeds 2.0% (5.0% or more)
As Built Desc: 7.8% cross slope
Solution: Provide min. 48" wide level walkway through driveway
Bar. Severity: 4 Low Severity Cost Estimate: $4,625.00 Status:
Implementation Priority: 1 Facility Function:
Implementation Phase: Implementation Date:
Official Responsible:
Notes:

Field Date: 1/25/2011 Report Date: 1/25/2011 Barrier #: 4467
Location: Sunrise Blvd - West
X Coordinate: -121.27199
Y Coordinate: 38.70479
Barrier Area: Sidewalks
Barrier Type: Cross Slope - Existing (3.1% to 4.0%)
Code Ref: CBC 1133B.7.1.3 and ADA/ABA 403.3
As Built Meas: 12 Quantity: LF
Description: Cross slope exceeds 2.0% (3.1% to 4.0%)
As Built Desc: 3.4% cross slope
Solution: Demolish existing and construct new route
Bar. Severity: 3 Hinderance Cost Estimate: $1,500.00 Status:
Implementation Priority: 1 Facility Function:
Implementation Phase: Implementation Date:
Official Responsible:
Notes:

Field Date: 1/25/2011 Report Date: 1/25/2011 Barrier #: 4468
Location: Sunrise Blvd - West
X Coordinate: -121.27202
Y Coordinate: 38.70472
Barrier Area: Sidewalks
Barrier Type: Driveway - Existing (5.0% or more)
Code Ref: CBC 1133B.7.1.3 and ADA/ABA 403.3
As Built Meas: 34 Quantity: LF
Description: Driveway cross slope exceeds 2.0% (5.0% or more)
As Built Desc: 5.8% cross slope
Solution: Provide min. 48" wide level walkway through driveway
Bar. Severity: 4 Low Severity Cost Estimate: $4,250.00 Status:
Implementation Priority: 1 Facility Function:
Implementation Phase: Implementation Date:
Official Responsible:
Notes:

Field Date: 1/25/2011 Report Date: 1/25/2011 Barrier #: 4469
Location: Sunrise Blvd - West
X Coordinate: -121.27204
Y Coordinate: 38.70448
Barrier Area: Sidewalks
Barrier Type: Driveway - Existing (5.0% or more)
Code Ref: CBC 1133B.7.1.3 and ADA/ABA 403.3
As Built Meas: 39 Quantity: LF
Description: Driveway cross slope exceeds 2.0% (5.0% or more)
As Built Desc: 6.9% cross slope, 11.9% running slope
Solution: Provide min. 48" wide level walkway through driveway
Bar. Severity: 1 Necessary Cost Estimate: $4,875.00 Status:
Implementation Priority: 1 Facility Function:
Implementation Phase: Implementation Date:
Official Responsible:
Notes:

Field Date: 1/25/2011 Report Date: 1/25/2011 Barrier #: 4470
Location: Sunrise Blvd - West
X Coordinate: -121.27205
Y Coordinate: 38.70441
Barrier Area: Sidewalks
Barrier Type: Surface Condition - Damaged
Code Ref: CBC 1133B.7.1 and ADA/ABA 302.1
As Built Meas: 8 Quantity: LF
Description: Surface is not firm and stable (cracked, broken or loose soil, etc.)
As Built Desc: Cracked concrete
Solution: Repair surface to make firm and stable
Bar. Severity: 1 Necessary Cost Estimate: $1,000.00 Status:
Implementation Priority: 1 Facility Function:
Implementation Phase: Implementation Date:
Official Responsible:
Notes:

Field Date: 1/25/2011 Report Date: 1/25/2011 Barrier #: 4471
Location: Old Auburn Rd - North
X Coordinate: -121.2723
Y Coordinate: 38.70374
Barrier Area: Sidewalks
Barrier Type: Surface Condition - Damaged
Code Ref: CBC 1133B.7.1 and ADA/ABA 302.1
As Built Meas: 70 Quantity: LF
Description: Surface is not firm and stable (cracked, broken or loose soil, etc.)
As Built Desc: Cracked concrete
Solution: Repair surface to make firm and stable
Bar. Severity: 1 Necessary Cost Estimate: $8,750.00 Status:
Implementation Priority: 1 Facility Function:
Implementation Phase: Implementation Date:
Official Responsible:
Notes:

Field Date: 1/25/2011 Report Date: 1/25/2011 Barrier #: 4472
Location: Old Auburn Rd - North
X Coordinate: -121.27254
Y Coordinate: 38.70361
Barrier Area: Sidewalks
Barrier Type: Driveway - Existing (5.0% or more)
Code Ref: CBC 1133B.7.1.3 and ADA/ABA 403.3
As Built Meas: 35 Quantity: LF
Description: Driveway cross slope exceeds 2.0% (5.0% or more)
As Built Desc: 6.5% cross slope
Solution: Provide min. 48" wide level walkway through driveway
Bar. Severity: 4 Low Severity Cost Estimate: $4,375.00 Status:
Implementation Priority: 1 Facility Function:
Implementation Phase: Implementation Date:
Official Responsible:
Notes:

Field Date: 1/26/2011 Report Date: 1/26/2011 Barrier #: 4548D

Location: Cottingham Wy and Heredia Ct - Corner A
X Coordinate: -121.28011
Y Coordinate: 38.70305
Barrier Area: Curb Ramps
Barrier Type: Detectable Warnings - Truncated Domes
Code Ref: CBC 1127B.5.7 and ADA/ABA 705.1.3
As Built Meas: 1 Quantity: EACH
Description: No truncated domes provided at curb ramp
As Built Desc: No detectable warnings at curb ramp
Solution: Provide compliant truncated domes
Bar. Severity: 2 Recommended Cost Estimate: $0.00 Status:
Implementation Priority: 4 Facility Function:
Implementation Phase: Implementation Date:
Official Responsible:
Notes: Three - way intersection corners A,B,D

Field Date: 1/26/2011 Report Date: 1/26/2011 Barrier #: 4548E

Location: Cottingham Wy and Heredia Ct - Corner A
X Coordinate: -121.28011
Y Coordinate: 38.70305
Barrier Area: Curb Ramps
Barrier Type: Gutter Slope - Existing (5.1% - 5.8%)
Code Ref: CBC 1127B.5.3 and ADA/ABA 406.2
As Built Meas: 6 Quantity: SF
Description: Gutter slope exceeds 5.0% (5.1% - 5.8%)
As Built Desc: 5.3% gutter slope
Solution: Demolish existing and construct new gutter
Bar. Severity: 4 Low Severity Cost Estimate: $0.00 Status:
Implementation Priority: 4 Facility Function:
Implementation Phase: Implementation Date:
Official Responsible:
Notes: Three - way intersection corners A,B,D

Field Date: 1/26/2011 Report Date: 1/26/2011 Barrier #: 4549A
Location: Cottingham Wy and Heredia Ct - Corner B
X Coordinate: -121.27998
Y Coordinate: 38.70304
Barrier Area: Curb Ramps
Barrier Type: Cross Slope - Existing (3.1% to 4.0%)
Code Ref: CBC 1127B.5.3 and ADA/ABA 406.2
As Built Meas: 1 Quantity: EACH
Description: Ramp run cross slope exceeds 2.0% (3.1% to 4.0%)
As Built Desc: 3.5% cross slope
Solution: Demolish existing and construct new curb ramp
Bar. Severity: 3 Hindrance Cost Estimate: $2,500.00 Status:
Implementation Priority: 4 Facility Function:
Implementation Phase: Implementation Date:
Official Responsible:
Notes: Three - way intersection corners A,B,D

Field Date: 1/26/2011 Report Date: 1/26/2011 Barrier #: 4549B
Location: Cottingham Wy and Heredia Ct - Corner B
X Coordinate: -121.27998
Y Coordinate: 38.70304
Barrier Area: Curb Ramps
Barrier Type: Parallel Ramp Landing - Existing (4.1% to 4.9%)
Code Ref: CBC 1127B.5.4 and ADA/ABA 406.4
As Built Meas: 1 Quantity: EACH
Description: Curb ramp landing or pan not level(4.1% to 4.9%)
As Built Desc: 4.9% landing slope
Solution: Demolish existing and construct new transition
Bar. Severity: 2 Recommended Cost Estimate: $0.00 Status:
Implementation Priority: 4 Facility Function:
Implementation Phase: Implementation Date:
Official Responsible:
Notes: Three - way intersection corners A,B,D

Field Date: 1/26/2011 Report Date: 1/26/2011 Barrier #: 4549C
Location: Cottingham Wy and Heredia Ct - Corner B
X Coordinate: -121.27998
Y Coordinate: 38.70304
Barrier Area: Curb Ramps
Barrier Type: Detectable Warnings - Truncated Domes
Code Ref: CBC 1127B.5.7 and ADA/ABA 705.1.3
As Built Meas: 1 Quantity: EACH
Description: No truncated domes provided at curb ramp
As Built Desc: No detectable warnings at curb ramp
Solution: Provide compliant truncated domes
Bar. Severity: 2 Recommended Cost Estimate: $0.00 Status:
Implementation Priority: 4 Facility Function:
Implementation Phase: Implementation Date:
Official Responsible:
Notes: Three - way intersection corners A,B,D

Field Date: 1/26/2011 Report Date: 1/26/2011 Barrier #: 4549D
Location: Cottingham Wy and Heredia Ct - Corner B
X Coordinate: -121.27998
Y Coordinate: 38.70304
Barrier Area: Curb Ramps
Barrier Type: Gutter Slope - Existing (5.9% - 6.5%)
Code Ref: CBC 1127B.5.3 and ADA/ABA 406.2
As Built Meas: 6 Quantity: SF
Description: Gutter slope exceeds 5.0% (5.9% - 6.5%)
As Built Desc: 6.5% gutter slope
Solution: Demolish existing and construct new gutter
Bar. Severity: 3 Hindrance Cost Estimate: $0.00 Status:
Implementation Priority: 4 Facility Function:
Implementation Phase: Implementation Date:
Official Responsible:
Notes: Three - way intersection corners A,B,D

Field Date: 1/26/2011 Report Date: 1/26/2011 Barrier #: 4550A
Location: Cottingham Wy and Heredia Ct - Corner D
X Coordinate: -121.28019
Y Coordinate: 38.70292
Barrier Area: Curb Ramps
Barrier Type: Parallel Ramp Landing - Existing (3.1% to 4.0%)
Code Ref: CBC 1127B.5.4 and ADA/ABA 406.4
As Built Meas: 1 Quantity: EACH
Description: Curb ramp landing or pan not level (3.1% to 4.0%)
As Built Desc: 3.1% landing slope
Solution: Demolish existing and construct new transition
Bar. Severity: 3 Hindrance Cost Estimate: $250.00 Status:
Implementation Priority: 4 Facility Function:
Implementation Phase: Implementation Date:
Official Responsible:
Notes: Three - way intersection corners A,B,D

Field Date: 1/26/2011 Report Date: 1/26/2011 Barrier #: 4550B
Location: Cottingham Wy and Heredia Ct - Corner D
X Coordinate: -121.28019
Y Coordinate: 38.70292
Barrier Area: Curb Ramps
Barrier Type: Detectable Warnings - Truncated Domes
Code Ref: CBC 1127B.5.7 and ADA/ABA 705.1.3
As Built Meas: 1 Quantity: EACH
Description: No truncated domes provided at curb ramp
As Built Desc: No detectable warnings at curb ramp
Solution: Provide compliant truncated domes
Bar. Severity: 2 Recommended Cost Estimate: $1,400.00 Status:
Implementation Priority: 4 Facility Function:
Implementation Phase: Implementation Date:
Official Responsible:
Notes: Three - way intersection corners A,B,D

Field Date: 1/26/2011 Report Date: 1/26/2011 Barrier #: 4550C
Location: Cottingham Wy and Heredia Ct - Corner D
X Coordinate: -121.28019
Y Coordinate: 38.70292
Barrier Area: Curb Ramps
Barrier Type: Gutter Slope - Existing (6.6% to 8.2%)
Code Ref: CBC 1127B.5.3 and ADA/ABA 406.2
As Built Meas: 6 Quantity: SF
Description: Gutter slope exceeds 5.0% (6.6% to 8.2%)
As Built Desc: 6.6% gutter slope
Solution: Demolish existing and construct new gutter
Bar. Severity: 2 Recommended Cost Estimate: $750.00 Status:
Implementation Priority: 4 Facility Function:
Implementation Phase: Implementation Date:
Official Responsible:
Notes: Three - way intersection corners A,B,D

Field Date: 1/18/2011 Report Date: 1/19/2011 Barrier #: 4262B
Location: Auburn Blvd - East
X Coordinate: -121.29027
Y Coordinate: 38.70566
Barrier Area: Sidewalks
Barrier Type: Clear Width - Existing (≤31” or less)
Code Ref: CBC 1133B.7.1
As Built Meas: 4 Quantity: LF
Description: Pedestrian route is not min. 48" wide (≤31” or less)
As Built Desc: 31" clear width due to pole
Solution: Demolish existing and construct new route
Bar. Severity: 1 Necessary Cost Estimate: $500.00 Status:
Implementation Priority: 1 Facility Function:
Implementation Phase: Implementation Date:
Official Responsible:
Notes:

Field Date: 1/18/2011 Report Date: 1/19/2011 Barrier #: 4263
Location: Auburn Blvd - East
X Coordinate: -121.29027
Y Coordinate: 38.70574
Barrier Area: Sidewalks
Barrier Type: Driveway - Existing (5.0% or more)
Code Ref: CBC 1133B.7.1.3 and ADA/ABA 403.3
As Built Meas: 51 Quantity: LF
Description: Driveway cross slope exceeds 2.0% (5.0% or more)
As Built Desc: 9.6% cross slope
Solution: Provide min. 48" wide level walkway through driveway
Bar. Severity: 4 Low Severity Cost Estimate: $6,375.00 Status:
Implementation Priority: 1 Facility Function:
Implementation Phase: Implementation Date:
Official Responsible:
Notes:

Field Date: 1/18/2011 Report Date: 1/19/2011 Barrier #: 4264
Location: Auburn Blvd - East
X Coordinate: -121.29027
Y Coordinate: 38.70583
Barrier Area: Sidewalks
Barrier Type: Cross Slope - Existing (5.0% or more)
Code Ref: CBC 1133B.7.1.3 and ADA/ABA 403.3
As Built Meas: 30 Quantity: LF
Description: Cross slope exceeds 2.0% (5.0% or more)
As Built Desc: 5.0% cross slope
Solution: Demolish existing and construct new route
Bar. Severity: 1 Necessary Cost Estimate: $3,750.00 Status:
Implementation Priority: 1 Facility Function:
Implementation Phase: Implementation Date:
Official Responsible:
Notes:

Field Date: 1/18/2011 Report Date: 1/19/2011 Barrier #: 4265
Location: Auburn Blvd - East
X Coordinate: -121.29027
Y Coordinate: 38.70601
Barrier Area: Sidewalks
Barrier Type: Driveway - Existing (5.0% or more)
Code Ref: CBC 1133B.7.1.3 and ADA/ABA 403.3
As Built Meas: 24 Quantity: LF
Description: Driveway cross slope exceeds 2.0% (5.0% or more)
As Built Desc: 5.3% cross slope
Solution: Provide min. 48" wide level walkway through driveway
Bar. Severity: 4 Low Severity Cost Estimate: $3,000.00 Status:
Implementation Priority: 1 Facility Function:
Implementation Phase: Implementation Date:
Official Responsible:
Notes:

Field Date: 1/18/2011 Report Date: 1/19/2011 Barrier #: 4266A
Location: Auburn Blvd - East
X Coordinate: -121.29024
Y Coordinate: 38.70604
Barrier Area: Sidewalks
Barrier Type: Cross Slope - Existing (5.0% or more)
Code Ref: CBC 1133B.7.1.3 and ADA/ABA 403.3
As Built Meas: 87 Quantity: LF
Description: Cross slope exceeds 2.0% (5.0% or more)
As Built Desc: 5.5% cross slope
Solution: Demolish existing and construct new route
Bar. Severity: 1 Necessary Cost Estimate: $10,875.00 Status:
Implementation Priority: 1 Facility Function:
Implementation Phase: Implementation Date:
Official Responsible:
Notes:

Field Date: 1/18/2011 Report Date: 1/19/2011 Barrier #: 4266B
Location: Auburn Blvd - East
X Coordinate: -121.29025
Y Coordinate: 38.7061
Barrier Area: Sidewalks
Barrier Type: Clear Width - Existing (32” to 35”)
Code Ref: CBC 1133B.7.1
As Built Meas: 4 Quantity: LF
Description: Pedestrian route is not min. 48" wide (32” to 35”)
As Built Desc: 33" clear width due to pole
Solution: Demolish existing and construct new route
Bar. Severity: 2 Recommended Cost Estimate: $500.00 Status:
Implementation Priority: 1 Facility Function:
Implementation Phase: Implementation Date:
Official Responsible:
Notes:

Field Date: 1/18/2011 Report Date: 1/19/2011 Barrier #: 4267
Location: Auburn Blvd - East
X Coordinate: -121.29022
Y Coordinate: 38.70684
Barrier Area: Sidewalks
Barrier Type: Driveway - Existing (5.0% or more)
Code Ref: CBC 1133B.7.1.3 and ADA/ABA 403.3
As Built Meas: 36 Quantity: LF
Description: Driveway cross slope exceeds 2.0% (5.0% or more)
As Built Desc: 9.8% cross slope, 18.5% running slope
Solution: Provide min. 48" wide level walkway through driveway
Bar. Severity: 1 Necessary Cost Estimate: $4,500.00 Status:
Implementation Priority: 1 Facility Function:
Implementation Phase: Implementation Date:
Official Responsible:
Notes:

Field Date: 1/18/2011 Report Date: 1/19/2011 Barrier #: 4268
Location: Auburn Blvd - East
X Coordinate: -121.29024
Y Coordinate: 38.70696
Barrier Area: Sidewalks
Barrier Type: Cross Slope - Existing (3.1% to 4.0%)
Code Ref: CBC 1133B.7.1.3 and ADA/ABA 403.3
As Built Meas: 35 Quantity: LF
Description: Cross slope exceeds 2.0% (3.1% to 4.0%)
As Built Desc: 3.6% cross slope
Solution: Demolish existing and construct new route
Bar. Severity: 3 Hinderance Cost Estimate: $4,375.00 Status:
Implementation Priority: 1 Facility Function:
Implementation Phase: Implementation Date:
Official Responsible:
Notes:

Field Date: 1/18/2011 Report Date: 1/19/2011 Barrier #: 4269
Location: Auburn Blvd - East
X Coordinate: -121.29026
Y Coordinate: 38.70707
Barrier Area: Sidewalks
Barrier Type: Driveway - Existing (5.0% or more)
Code Ref: CBC 1133B.7.1.3 and ADA/ABA 403.3
As Built Meas: 30 Quantity: LF
Description: Driveway cross slope exceeds 2.0% (5.0% or more)
As Built Desc: 9.2% cross slope, 11.1% running slope
Solution: Provide min. 48" wide level walkway through driveway
Bar. Severity: 1 Necessary Cost Estimate: $3,750.00 Status:
Implementation Priority: 1 Facility Function:
Implementation Phase: Implementation Date:
Official Responsible:
Notes:

Field Date: 1/18/2011 Report Date: 1/19/2011 Barrier #: 4270
Location: Auburn Blvd - East
X Coordinate: -121.29025
Y Coordinate: 38.70708
Barrier Area: Sidewalks
Barrier Type: Cross Slope - Existing (3.1% to 4.0%)
Code Ref: CBC 1133B.7.1.3 and ADA/ABA 403.3
As Built Meas: 39 Quantity: LF
Description: Cross slope exceeds 2.0% (3.1% to 4.0%)
As Built Desc: 3.6% cross slope
Solution: Demolish existing and construct new route
Bar. Severity: 3 Hinderance Cost Estimate: $4,875.00 Status:
Implementation Priority: 1 Facility Function:
Implementation Phase: Implementation Date:
Official Responsible:
Notes:

Field Date: 1/18/2011 Report Date: 1/19/2011 Barrier #: 4271
Location: Auburn Blvd - East
X Coordinate: -121.29027
Y Coordinate: 38.70729
Barrier Area: Sidewalks
Barrier Type: Driveway - Existing (5.0% or more)
Code Ref: CBC 1133B.7.1.3 and ADA/ABA 403.3
As Built Meas: 35 Quantity: LF
Description: Driveway cross slope exceeds 2.0% (5.0% or more)
As Built Desc: 12.0% cross slope, 12.3% running slope
Solution: Provide min. 48" wide level walkway through driveway
Bar. Severity: 1 Necessary Cost Estimate: $4,375.00 Status:
Implementation Priority: 1 Facility Function:
Implementation Phase: Implementation Date:
Official Responsible:
Notes:

Field Date: 1/18/2011 Report Date: 1/19/2011 Barrier #: 4272
Location: Auburn Blvd and Watson Wy - Corner B
X Coordinate: -121.29018
Y Coordinate: 38.70762
Barrier Area: Curb Ramps
Barrier Type: No Curb Ramp
Code Ref: CBC 1127B.5.1 and ADA/ABA 402.2
As Built Meas: 1 Quantity: EACH
Description: No curb cut at corner (intersection)
As Built Desc: No curb ramp at corner
Solution: Demolish existing and construct curb cut
Bar. Severity: 1 Necessary Cost Estimate: $2,500.00 Status:
Implementation Priority: 1 Facility Function:
Implementation Phase: Implementation Date:
Official Responsible:
Notes: Two - way intersection corners B,C

Field Date: 1/18/2011 Report Date: 1/19/2011 Barrier #: 4273
Location: Auburn Blvd and Watson Wy - Corner C
X Coordinate: -121.29022
Y Coordinate: 38.70739
Barrier Area: Curb Ramps
Barrier Type: No Curb Ramp
Code Ref: CBC 1127B.5.1 and ADA/ABA 402.2
As Built Meas: 1 Quantity: EACH
Description: No curb cut at corner (intersection)
As Built Desc: No curb ramp at corner
Solution: Demolish existing and construct curb cut
Bar. Severity: 1 Necessary Cost Estimate: $2,500.00 Status:
Implementation Priority: 1 Facility Function:
Implementation Phase: Implementation Date:
Official Responsible:
Notes: Two - way intersection corners B,C

Field Date: 1/18/2011 Report Date: 1/19/2011 Barrier #: 4274
Location: Auburn Blvd - East
X Coordinate: -121.29018
Y Coordinate: 38.70772
Barrier Area: Sidewalks
Barrier Type: Driveway - Existing (5.0% or more)
Code Ref: CBC 1133B.7.1.3 and ADA/ABA 403.3
As Built Meas: 35 Quantity: LF
Description: Driveway cross slope exceeds 2.0% (5.0% or more)
As Built Desc: 5.4% cross slope
Solution: Provide min. 48" wide level walkway through driveway
Bar. Severity: 4 Low Severity Cost Estimate: $4,375.00 Status:
Implementation Priority: 1 Facility Function:
Implementation Phase: Implementation Date:
Official Responsible:
Notes:

Field Date: 1/18/2011 Report Date: 1/19/2011 Barrier #: 4275
Location: Auburn Blvd - East
X Coordinate: -121.2902
Y Coordinate: 38.70791
Barrier Area: Sidewalks
Barrier Type: Cross Slope - Existing (3.1% to 4.0%)
Code Ref: CBC 1133B.7.1.3 and ADA/ABA 403.3
As Built Meas: 35 Quantity: LF
Description: Cross slope exceeds 2.0% (3.1% to 4.0%)
As Built Desc: 4.0% cross slope
Solution: Demolish existing and construct new route
Bar. Severity: 3 Hinderance Cost Estimate: $4,375.00 Status:
Implementation Priority: 1 Facility Function:
Implementation Phase: Implementation Date:
Official Responsible:
Notes:

Field Date: 1/18/2011 Report Date: 1/19/2011 Barrier #: 4276A
Location: Auburn Blvd - East
X Coordinate: -121.2902
Y Coordinate: 38.70798
Barrier Area: Bus Stops and Shelters
Barrier Type: Bench Seat Depth
Code Ref: ADAAG 4.37.1 and ADA/ABA 903.4
As Built Meas: 1 Quantity: EACH
Description: Bench seat depth not 20" - 24" deep
As Built Desc: 18" bench seat depth
Solution: Provide min. 1 accessible bench at bench stop
Bar. Severity: 3 Hindrance Cost Estimate: $775.00 Status:
Implementation Priority: 1 Facility Function:
Implementation Phase: Implementation Date:
Official Responsible:
Notes:

Field Date: 1/18/2011 Report Date: 1/19/2011 Barrier #: 4276B
Location: Auburn Blvd - East
X Coordinate: -121.2902
Y Coordinate: 38.70798
Barrier Area: Bus Stops and Shelters
Barrier Type: Bench Seat Height
Code Ref: ADAAG 4.37.3* and ADA/ABA 903.4
As Built Meas: 1 Quantity: EACH
Description: Bench seat height not between 17" - 19"
As Built Desc: 20" bench seat height
Solution: Provide new compliant bench or remount at compliant height where possible
Bar. Severity: 3 Hindrance Cost Estimate: $0.00 Status:
Implementation Priority: 1 Facility Function:
Implementation Phase: Implementation Date:
Official Responsible:
Notes:

Field Date: 1/18/2011 Report Date: 1/19/2011 Barrier #: 4277
Location: Auburn Blvd - East
X Coordinate: -121.2902
Y Coordinate: 38.70808
Barrier Area: Sidewalks
Barrier Type: Driveway - Existing (5.0% or more)
Code Ref: CBC 1133B.7.1.3 and ADA/ABA 403.3
As Built Meas: 30 Quantity: LF
Description: Driveway cross slope exceeds 2.0% (5.0% or more)
As Built Desc: 9.5% cross slope, 13.0% running slope
Solution: Provide min. 48" wide level walkway through driveway
Bar. Severity: 1 Necessary Cost Estimate: $3,750.00 Status:
Implementation Priority: 1 Facility Function:
Implementation Phase: Implementation Date:
Official Responsible:
Notes:

Field Date: 1/18/2011 Report Date: 1/19/2011 Barrier #: 4278
Location: Auburn Blvd - East
X Coordinate: -121.29018
Y Coordinate: 38.7081
Barrier Area: Sidewalks
Barrier Type: Cross Slope - Existing (5.0% or more)
Code Ref: CBC 1133B.7.1.3 and ADA/ABA 403.3
As Built Meas: 73 Quantity: LF
Description: Cross slope exceeds 2.0% (5.0% or more)
As Built Desc: 5.9% cross slope
Solution: Demolish existing and construct new route
Bar. Severity: 1 Necessary Cost Estimate: $9,125.00 Status:
Implementation Priority: 1 Facility Function:
Implementation Phase: Implementation Date:
Official Responsible:
Notes:

Field Date: 1/18/2011 Report Date: 1/19/2011 Barrier #: 4279
Location: Auburn Blvd - East
X Coordinate: -121.29022
Y Coordinate: 38.70832
Barrier Area: Sidewalks
Barrier Type: Driveway - Existing (5.0% or more)
Code Ref: CBC 1133B.7.1.3 and ADA/ABA 403.3
As Built Meas: 29 Quantity: LF
Description: Driveway cross slope exceeds 2.0% (5.0% or more)
As Built Desc: 9.8% cross slope, 13.7% running slope
Solution: Provide min. 48" wide level walkway through driveway
Bar. Severity: 1 Necessary Cost Estimate: $3,625.00 Status:
Implementation Priority: 1 Facility Function:
Implementation Phase: Implementation Date:
Official Responsible:
Notes:

Field Date: 1/18/2011 Report Date: 1/19/2011 Barrier #: 4280
Location: Auburn Blvd - East
X Coordinate: -121.29023
Y Coordinate: 38.70835
Barrier Area: Sidewalks
Barrier Type: No Sidewalk - No Barricade
Code Ref: MUTCD Section 6D.01
As Built Meas: 1 Quantity: JOB
Description: No barricade provided where sidewalk ends in hazardous location
As Built Desc: No barricade or other warning provided for the visually impaired at end of sidewalk
Solution: Provide barricade with cane detectable warning at end of sidewalk
Bar. Severity: 1 Necessary Cost Estimate: $1,350.00 Status:
Implementation Priority: 1 Facility Function:
Implementation Phase: Implementation Date:
Official Responsible:
Notes:

Field Date: 1/18/2011 Report Date: 1/19/2011 Barrier #: 4281
Location: Auburn Blvd - East
X Coordinate: -121.29024
Y Coordinate: 38.70886
Barrier Area: Sidewalks
Barrier Type: No sidewalk
Code Ref: CBC 1127B.1 and ADA/ABA 206.2.1
As Built Meas: 184 Quantity: LF
Description: No pedestrian route provided
As Built Desc: No sidewalk provided
Solution: Construct new firm and stable pedestrian route
Bar. Severity: 1 Necessary Cost Estimate: $18,400.00 Status:
Implementation Priority: 1 Facility Function:
Implementation Phase: Implementation Date:
Official Responsible:
Notes:

Field Date: 1/18/2011 Report Date: 1/19/2011 Barrier #: 4282
Location: Auburn Blvd - East
X Coordinate: -121.29024
Y Coordinate: 38.70886
Barrier Area: Sidewalks
Barrier Type: Running Slope (Existing)
Code Ref: CBC 1133B.7.3 and ADA/ABA 403.3
As Built Meas: 8 Quantity: LF
Description: Running slope exceeds 5.0%
As Built Desc: 10.7% running slope
Solution: No remediation where sidewalk sloped as roadway
Bar. Severity: 5 Technically Infeasible Cost Estimate: $0.00 Status:
Implementation Priority: 1 Facility Function:
Implementation Phase: Implementation Date:
Official Responsible:
Notes:

Field Date: 1/18/2011 Report Date: 1/19/2011 Barrier #: 4283
Location: Auburn Blvd - East
X Coordinate: -121.29024
Y Coordinate: 38.70903
Barrier Area: Sidewalks
Barrier Type: Running Slope (Existing)
Code Ref: CBC 1133B.7.3 and ADA/ABA 403.3
As Built Meas: 12 Quantity: LF
Description: Running slope exceeds 5.0%
As Built Desc: 7.8% running slope
Solution: No remediation where sidewalk sloped as roadway
Bar. Severity: 5 Technically Infeasible Cost Estimate: $0.00 Status:
Implementation Priority: 1 Facility Function:
Implementation Phase: Implementation Date:
Official Responsible:
Notes:

Field Date: 1/18/2011 Report Date: 1/19/2011 Barrier #: 4284
Location: Auburn Blvd - East
X Coordinate: -121.29021
Y Coordinate: 38.7091
Barrier Area: Sidewalks
Barrier Type: Cross Slope - Existing (4.1% to 4.9%)
Code Ref: CBC 1133B.7.1.3 and ADA/ABA 403.3
As Built Meas: 44 Quantity: LF
Description: Cross slope exceeds 2.0% (4.1% to 4.9%)
As Built Desc: 4.4% cross slope
Solution: Demolish existing and construct new route
Bar. Severity: 2 Recommended Cost Estimate: $5,500.00 Status:
Implementation Priority: 1 Facility Function:
Implementation Phase: Implementation Date:
Official Responsible:
Notes:

Field Date: 1/18/2011 Report Date: 1/19/2011 Barrier #: 4285A
Location: Auburn Blvd - East
X Coordinate: -121.29022
Y Coordinate: 38.70938
Barrier Area: Sidewalks
Barrier Type: Cross Slope - Existing (5.0% or more)
Code Ref: CBC 1133B.7.1.3 and ADA/ABA 403.3
As Built Meas: 84 Quantity: LF
Description: Cross slope exceeds 2.0% (5.0% or more)
As Built Desc: 6.5% cross slope
Solution: Demolish existing and construct new route
Bar. Severity: 1 Necessary Cost Estimate: $10,500.00 Status:
Implementation Priority: 1 Facility Function:
Implementation Phase: Implementation Date:
Official Responsible:
Notes:

Field Date: 1/18/2011 Report Date: 1/19/2011 Barrier #: 4285B
Location: Auburn Blvd - East
X Coordinate: -121.29022
Y Coordinate: 38.70957
Barrier Area: Sidewalks
Barrier Type: Surface Condition - Damaged
Code Ref: CBC 1133B.7.1 and ADA/ABA 302.1
As Built Meas: 41 Quantity: LF
Description: Surface is not firm and stable (cracked, broken or loose soil, etc.)
As Built Desc: Cracked concrete
Solution: Repair surface to make firm and stable
Bar. Severity: 1 Necessary Cost Estimate: $5,125.00 Status:
Implementation Priority: 1 Facility Function:
Implementation Phase: Implementation Date:
Official Responsible:
Notes:

Field Date: 1/18/2011 Report Date: 1/19/2011 Barrier #: 4286

Location: Auburn Blvd - East
X Coordinate: -121.2902
Y Coordinate: 38.70963
Barrier Area: Sidewalks
Barrier Type: Driveway - Existing (5.0% or more)
Code Ref: CBC 1133B.7.1.3 and ADA/ABA 403.3
As Built Meas: 60 Quantity: LF
Description: Driveway cross slope exceeds 2.0% (5.0% or more)
As Built Desc: 5.2% cross slope
Solution: Provide min. 48" wide level walkway through driveway
Bar. Severity: 4 Low Severity Cost Estimate: $7,500.00 Status:
Implementation Priority: 1 Facility Function:
Implementation Phase: Implementation Date:
Official Responsible:
Notes:

Field Date: 1/18/2011 Report Date: 1/19/2011 Barrier #: 4287

Location: Auburn Blvd - East
X Coordinate: -121.29022
Y Coordinate: 38.71004
Barrier Area: Sidewalks
Barrier Type: Driveway - Existing (5.0% or more)
Code Ref: CBC 1133B.7.1.3 and ADA/ABA 403.3
As Built Meas: 32 Quantity: LF
Description: Driveway cross slope exceeds 2.0% (5.0% or more)
As Built Desc: 6.9% cross slope, 13.5% running slope
Solution: Provide min. 48" wide level walkway through driveway
Bar. Severity: 1 Necessary Cost Estimate: $4,000.00 Status:
Implementation Priority: 1 Facility Function:
Implementation Phase: Implementation Date:
Official Responsible:
Notes:

Field Date: 1/18/2011 Report Date: 1/19/2011 Barrier #: 4288A
Location: Auburn Blvd and Cripple Creek Rd - Corner B
X Coordinate: -121.29021
Y Coordinate: 38.71028
Barrier Area: Curb Ramps
Barrier Type: 12" Grooves - Existing (4.1% to 4.9%)
Code Ref: CBC 1127B.5.6
As Built Meas: 1 Quantity: EACH
Description: 12" grooves at top of curb ramp are not level (4.1% to 4.9%)
As Built Desc: 4.5% at 12" grooves
Solution: Demolish existing and construct new curb ramp
Bar. Severity: 2 Recommended Cost Estimate: $2,500.00 Status:
Implementation Priority: 1 Facility Function:
Implementation Phase: Implementation Date:
Official Responsible:
Notes: Two - way intersection corners B,C

Field Date: 1/18/2011 Report Date: 1/19/2011 Barrier #: 4288B
Location: Auburn Blvd and Cripple Creek Rd - Corner B
X Coordinate: -121.29021
Y Coordinate: 38.71028
Barrier Area: Curb Ramps
Barrier Type: Detectable Warnings - Truncated Domes
Code Ref: CBC 1127B.5.7 and ADA/ABA 705.1.3
As Built Meas: 1 Quantity: EACH
Description: No truncated domes provided at curb ramp
As Built Desc: No detectable warnings at curb ramp
Solution: Provide compliant truncated domes
Bar. Severity: 2 Recommended Cost Estimate: $0.00 Status:
Implementation Priority: 1 Facility Function:
Implementation Phase: Implementation Date:
Official Responsible:
Notes: Two - way intersection corners B,C

Field Date: 1/18/2011 Report Date: 1/19/2011 Barrier #: 4289A
Location: Auburn Blvd and Cripple Creek Rd - Corner C
X Coordinate: -121.29016
Y Coordinate: 38.71015
Barrier Area: Curb Ramps
Barrier Type: Detectable Warnings - Truncated Domes
Code Ref: CBC 1127B.5.7 and ADA/ABA 705.1.3
As Built Meas: 1 Quantity: EACH
Description: No truncated domes provided at curb ramp
As Built Desc: No detectable warnings at curb ramp
Solution: Provide compliant truncated domes
Bar. Severity: 2 Recommended Cost Estimate: $1,400.00 Status:
Implementation Priority: 1 Facility Function:
Implementation Phase: Implementation Date:
Official Responsible:
Notes: Two - way intersection corners B,C

Field Date: 1/18/2011 Report Date: 1/19/2011 Barrier #: 4289B
Location: Auburn Blvd and Cripple Creek Rd - Corner C
X Coordinate: -121.29016
Y Coordinate: 38.71015
Barrier Area: Curb Ramps
Barrier Type: Parallel Ramp Landing - Existing (>5.0% or more)
Code Ref: CBC 1127B.5.4 and ADA/ABA 406.4
As Built Meas: 1 Quantity: EACH
Description: Curb ramp landing or pan not level (>5.0% or more)
As Built Desc: 6.0% landing slope
Solution: Demolish existing and construct new transition
Bar. Severity: 1 Necessary Cost Estimate: $250.00 Status:
Implementation Priority: 1 Facility Function:
Implementation Phase: Implementation Date:
Official Responsible:
Notes: Two - way intersection corners B,C

Field Date: 1/18/2011 Report Date: 1/19/2011 Barrier #: 4290
Location: Auburn Blvd - East
X Coordinate: -121.29024
Y Coordinate: 38.71041
Barrier Area: Sidewalks
Barrier Type: Driveway - Existing (5.0% or more)
Code Ref: CBC 1133B.7.1.3 and ADA/ABA 403.3
As Built Meas: 57 Quantity: LF
Description: Driveway cross slope exceeds 2.0% (5.0% or more)
As Built Desc: 8.5% cross slope, 15.1% running slope
Solution: Provide min. 48" wide level walkway through driveway
Bar. Severity: 1 Necessary Cost Estimate: $7,125.00 Status:
Implementation Priority: 1 Facility Function:
Implementation Phase: Implementation Date:
Official Responsible:
Notes:

Field Date: 1/18/2011 Report Date: 1/19/2011 Barrier #: 4291
Location: Auburn Blvd - East
X Coordinate: -121.29022
Y Coordinate: 38.71042
Barrier Area: Sidewalks
Barrier Type: Surface Condition - Damaged
Code Ref: CBC 1133B.7.1 and ADA/ABA 302.1
As Built Meas: 6 Quantity: LF
Description: Surface is not firm and stable (cracked, broken or loose soil, etc.)
As Built Desc: Cracked concrete
Solution: Repair surface to make firm and stable
Bar. Severity: 1 Necessary Cost Estimate: $750.00 Status:
Implementation Priority: 1 Facility Function:
Implementation Phase: Implementation Date:
Official Responsible:
Notes:

Field Date: 1/18/2011 Report Date: 1/19/2011 Barrier #: 4292
Location: Auburn Blvd - East
X Coordinate: -121.29024
Y Coordinate: 38.71062
Barrier Area: Sidewalks
Barrier Type: Driveway - Existing (5.0% or more)
Code Ref: CBC 1133B.7.1.3 and ADA/ABA 403.3
As Built Meas: 35 Quantity: LF
Description: Driveway cross slope exceeds 2.0% (5.0% or more)
As Built Desc: 9.2% cross slope, 13.4% running slope
Solution: Provide min. 48" wide level walkway through driveway
Bar. Severity: 1 Necessary Cost Estimate: $4,375.00 Status:
Implementation Priority: 1 Facility Function:
Implementation Phase: Implementation Date:
Official Responsible:
Notes:

Field Date: 1/18/2011 Report Date: 1/19/2011 Barrier #: 4293
Location: Auburn Blvd - East
X Coordinate: -121.29022
Y Coordinate: 38.71062
Barrier Area: Sidewalks
Barrier Type: Cross Slope - Existing (5.0% or more)
Code Ref: CBC 1133B.7.1.3 and ADA/ABA 403.3
As Built Meas: 144 Quantity: LF
Description: Cross slope exceeds 2.0% (5.0% or more)
As Built Desc: 5.8% cross slope
Solution: Demolish existing and construct new route
Bar. Severity: 1 Necessary Cost Estimate: $18,000.00 Status:
Implementation Priority: 1 Facility Function:
Implementation Phase: Implementation Date:
Official Responsible:
Notes:

Field Date: 1/18/2011 Report Date: 1/19/2011 Barrier #: 4294A
Location: Auburn Blvd - East
X Coordinate: -121.29022
Y Coordinate: 38.71094
Barrier Area: Bus Stops and Shelters
Barrier Type: Bench Seat Depth
Code Ref: ADAAG 4.37.1 and ADA/ABA 903.4
As Built Meas: 1 Quantity: EACH
Description: Bench seat depth not 20" - 24" deep
As Built Desc: 12" bench seat depth
Solution: Provide min. 1 accessible bench at bench stop
Bar. Severity: 3 Hindrance Cost Estimate: $775.00 Status:
Implementation Priority: 1 Facility Function:
Implementation Phase: Implementation Date:
Official Responsible:
Notes:

Field Date: 1/18/2011 Report Date: 1/19/2011 Barrier #: 4294B
Location: Auburn Blvd - East
X Coordinate: -121.29022
Y Coordinate: 38.71094
Barrier Area: Bus Stops and Shelters
Barrier Type: Bench Seat Height
Code Ref: ADAAG 4.37.3* and ADA/ABA 903.4
As Built Meas: 1 Quantity: EACH
Description: Bench seat height not between 17" - 19"
As Built Desc: 20" bench seat height
Solution: Provide new compliant bench or remount at compliant height where possible
Bar. Severity: 3 Hindrance Cost Estimate: $0.00 Status:
Implementation Priority: 1 Facility Function:
Implementation Phase: Implementation Date:
Official Responsible:
Notes:

Field Date: 1/18/2011 Report Date: 1/19/2011 Barrier #: 4295A

Location: Auburn Blvd and Cedar Dr - Corner B
X Coordinate: -121.29021
Y Coordinate: 38.71121
Barrier Area: Curb Ramps
Barrier Type: 12" Grooves - Existing (2.1% to 3.0%)
Code Ref: CBC 1127B.5.6
As Built Meas: 1 Quantity: EACH
Description: 12" grooves at top of curb ramp are not level (2.1% to 3.0%)
As Built Desc: 2.6% at 12" grooves
Solution: Demolish existing and construct new curb ramp
Bar. Severity: 4 Low Severity Cost Estimate: $2,500.00 Status:
Implementation Priority: 1 Facility Function:
Implementation Phase: Implementation Date:
Official Responsible:
Notes: Two - way intersection corners B,C

Field Date: 1/18/2011 Report Date: 1/19/2011 Barrier #: 4295B

Location: Auburn Blvd and Cedar Dr - Corner B
X Coordinate: -121.29021
Y Coordinate: 38.71121
Barrier Area: Curb Ramps
Barrier Type: Parallel Ramp Landing - Existing (4.1% to 4.9%)
Code Ref: CBC 1127B.5.4 and ADA/ABA 406.4
As Built Meas: 1 Quantity: EACH
Description: Curb ramp landing or pan not level(4.1% to 4.9%)
As Built Desc: 4.8% landing slope
Solution: Demolish existing and construct new transition
Bar. Severity: 2 Recommended Cost Estimate: $0.00 Status:
Implementation Priority: 1 Facility Function:
Implementation Phase: Implementation Date:
Official Responsible:
Notes: Two - way intersection corners B,C

Field Date: 1/18/2011 Report Date: 1/19/2011 Barrier #: 4295C
Location: Auburn Blvd and Cedar Dr - Corner B
X Coordinate: -121.29021
Y Coordinate: 38.71121
Barrier Area: Curb Ramps
Barrier Type: Detectable Warnings - Truncated Domes
Code Ref: CBC 1127B.5.7 and ADA/ABA 705.1.3
As Built Meas: 1 Quantity: EACH
Description: No truncated domes provided at curb ramp
As Built Desc: No detectable warnings at curb ramp
Solution: Provide compliant truncated domes
Bar. Severity: 2 Recommended Cost Estimate: $0.00 Status:
Implementation Priority: 1 Facility Function:
Implementation Phase: Implementation Date:
Official Responsible:
Notes: Two - way intersection corners B,C

Field Date: 1/18/2011 Report Date: 1/19/2011 Barrier #: 4295D
Location: Auburn Blvd and Cedar Dr - Corner B
X Coordinate: -121.29021
Y Coordinate: 38.71121
Barrier Area: Curb Ramps
Barrier Type: Gutter Slope - Existing (8.3% or more)
Code Ref: CBC 1127B.5.3 and ADA/ABA 406.2
As Built Meas: 6 Quantity: SF
Description: Gutter slope exceeds 5.0% (8.3% or more)
As Built Desc: 8.7% gutter slope
Solution: Demolish existing and construct new gutter
Bar. Severity: 1 Necessary Cost Estimate: $0.00 Status:
Implementation Priority: 1 Facility Function:
Implementation Phase: Implementation Date:
Official Responsible:
Notes: Two - way intersection corners B,C

Field Date: 1/18/2011 Report Date: 1/19/2011 Barrier #: 4296A

Location: Auburn Blvd and Cedar Dr - Corner C
X Coordinate: -121.29019
Y Coordinate: 38.71105
Barrier Area: Curb Ramps
Barrier Type: 12" Grooves - Existing (4.1% to 4.9%)
Code Ref: CBC 1127B.5.6
As Built Meas: 1 Quantity: EACH
Description: 12" grooves at top of curb ramp are not level (4.1% to 4.9%)
As Built Desc: 4.7% at 12" grooves
Solution: Demolish existing and construct new curb ramp
Bar. Severity: 2 Recommended Cost Estimate: $2,500.00 Status:
Implementation Priority: 1 Facility Function:
Implementation Phase: Implementation Date:
Official Responsible:
Notes: Two - way intersection corners B,C

Field Date: 1/18/2011 Report Date: 1/19/2011 Barrier #: 4296B

Location: Auburn Blvd and Cedar Dr - Corner C
X Coordinate: -121.29019
Y Coordinate: 38.71105
Barrier Area: Curb Ramps
Barrier Type: Detectable Warnings - Truncated Domes
Code Ref: CBC 1127B.5.7 and ADA/ABA 705.1.3
As Built Meas: 1 Quantity: EACH
Description: No truncated domes provided at curb ramp
As Built Desc: No detectable warnings at curb ramp
Solution: Provide compliant truncated domes
Bar. Severity: 2 Recommended Cost Estimate: $0.00 Status:
Implementation Priority: 1 Facility Function:
Implementation Phase: Implementation Date:
Official Responsible:
Notes: Two - way intersection corners B,C

Field Date: 1/18/2011 Report Date: 1/19/2011 Barrier #: 4296C
Location: Auburn Blvd and Cedar Dr - Corner C
X Coordinate: -121.29019
Y Coordinate: 38.71105
Barrier Area: Curb Ramps
Barrier Type: Gutter Slope - Existing (5.9% - 6.5%)
Code Ref: CBC 1127B.5.3 and ADA/ABA 406.2
As Built Meas: 6 Quantity: SF
Description: Gutter slope exceeds 5.0% (5.9% - 6.5%)
As Built Desc: 6.3% gutter slope
Solution: Demolish existing and construct new gutter
Bar. Severity: 3 Hindrance Cost Estimate: $0.00 Status:
Implementation Priority: 1 Facility Function:
Implementation Phase: Implementation Date:
Official Responsible:
Notes: Two - way intersection corners B,C

Field Date: 1/18/2011 Report Date: 1/19/2011 Barrier #: 4297
Location: Auburn Blvd - East
X Coordinate: -121.29022
Y Coordinate: 38.71127
Barrier Area: Sidewalks
Barrier Type: Cross Slope - Existing (3.1% to 4.0%)
Code Ref: CBC 1133B.7.1.3 and ADA/ABA 403.3
As Built Meas: 59 Quantity: LF
Description: Cross slope exceeds 2.0% (3.1% to 4.0%)
As Built Desc: 3.2% cross slope
Solution: Demolish existing and construct new route
Bar. Severity: 3 Hinderance Cost Estimate: $7,375.00 Status:
Implementation Priority: 1 Facility Function:
Implementation Phase: Implementation Date:
Official Responsible:
Notes:

Field Date: 1/18/2011 Report Date: 1/19/2011 Barrier #: 4298
Location: Auburn Blvd - East
X Coordinate: -121.29023
Y Coordinate: 38.71149
Barrier Area: Sidewalks
Barrier Type: Driveway - Existing (5.0% or more)
Code Ref: CBC 1133B.7.1.3 and ADA/ABA 403.3
As Built Meas: 45 Quantity: LF
Description: Driveway cross slope exceeds 2.0% (5.0% or more)
As Built Desc: 6.1% cross slope
Solution: Provide min. 48" wide level walkway through driveway
Bar. Severity: 4 Low Severity Cost Estimate: $5,625.00 Status:
Implementation Priority: 1 Facility Function:
Implementation Phase: Implementation Date:
Official Responsible:
Notes:

Field Date: 1/18/2011 Report Date: 1/19/2011 Barrier #: 4299A
Location: Auburn Blvd - East
X Coordinate: -121.29024
Y Coordinate: 38.71154
Barrier Area: Sidewalks
Barrier Type: Cross Slope - Existing (5.0% or more)
Code Ref: CBC 1133B.7.1.3 and ADA/ABA 403.3
As Built Meas: 115 Quantity: LF
Description: Cross slope exceeds 2.0% (5.0% or more)
As Built Desc: 5.0% cross slope
Solution: Demolish existing and construct new route
Bar. Severity: 1 Necessary Cost Estimate: $14,375.00 Status:
Implementation Priority: 1 Facility Function:
Implementation Phase: Implementation Date:
Official Responsible:
Notes:

Field Date: 1/18/2011 Report Date: 1/19/2011 Barrier #: 4299B
Location: Auburn Blvd - East
X Coordinate: -121.29022
Y Coordinate: 38.71167
Barrier Area: Sidewalks
Barrier Type: Running Slope (Existing)
Code Ref: CBC 1133B.7.3 and ADA/ABA 403.3
As Built Meas: 4 Quantity: LF
Description: Running slope exceeds 5.0%
As Built Desc: 12.5% running slope
Solution: No remediation where sidewalk sloped as roadway
Bar. Severity: 5 Technically Infeasible Cost Estimate: $0.00 Status:
Implementation Priority: 1 Facility Function:
Implementation Phase: Implementation Date:
Official Responsible:
Notes:

Field Date: 1/18/2011 Report Date: 1/19/2011 Barrier #: 4299C
Location: Auburn Blvd - East
X Coordinate: -121.29024
Y Coordinate: 38.71173
Barrier Area: Sidewalks
Barrier Type: Clear Width - Existing (≤31” or less)
Code Ref: CBC 1133B.7.1
As Built Meas: 4 Quantity: LF
Description: Pedestrian route is not min. 48" wide (≤31” or less)
As Built Desc: 31" clear width due to pole
Solution: Demolish existing and construct new route
Bar. Severity: 1 Necessary Cost Estimate: $500.00 Status:
Implementation Priority: 1 Facility Function:
Implementation Phase: Implementation Date:
Official Responsible:
Notes:

Field Date: 1/18/2011 Report Date: 1/19/2011 Barrier #: 4300
Location: Auburn Blvd - East
X Coordinate: -121.29025
Y Coordinate: 38.71189
Barrier Area: Sidewalks
Barrier Type: Driveway - Existing (5.0% or more)
Code Ref: CBC 1133B.7.1.3 and ADA/ABA 403.3
As Built Meas: 56 Quantity: LF
Description: Driveway cross slope exceeds 2.0% (5.0% or more)
As Built Desc: 6.0% cross slope, 8.8% running slope
Solution: Provide min. 48" wide level walkway through driveway
Bar. Severity: 1 Necessary Cost Estimate: $7,000.00 Status:
Implementation Priority: 1 Facility Function:
Implementation Phase: Implementation Date:
Official Responsible:
Notes:

Field Date: 1/18/2011 Report Date: 1/19/2011 Barrier #: 4301A
Location: Auburn Blvd - East
X Coordinate: -121.29022
Y Coordinate: 38.71199
Barrier Area: Sidewalks
Barrier Type: Cross Slope - Existing (3.1% to 4.0%)
Code Ref: CBC 1133B.7.1.3 and ADA/ABA 403.3
As Built Meas: 34 Quantity: LF
Description: Cross slope exceeds 2.0% (3.1% to 4.0%)
As Built Desc: 3.5% cross slope
Solution: Demolish existing and construct new route
Bar. Severity: 3 Hinderance Cost Estimate: $4,250.00 Status:
Implementation Priority: 1 Facility Function:
Implementation Phase: Implementation Date:
Official Responsible:
Notes:

Field Date: 1/18/2011 Report Date: 1/19/2011 Barrier #: 4301B
Location: Auburn Blvd - East
X Coordinate: -121.29026
Y Coordinate: 38.71204
Barrier Area: Sidewalks
Barrier Type: Clear Width - Existing (≤31" or less)
Code Ref: CBC 1133B.7.1
As Built Meas: 1 Quantity: LF
Description: Pedestrian route is not min. 48" wide (≤31" or less)
As Built Desc: 28" clear width due to foliage
Solution: Trim foliage to provide min. 48" clear width
Bar. Severity: 1 Necessary Cost Estimate: $125.00 Status:
Implementation Priority: 1 Facility Function:
Implementation Phase: Implementation Date:
Official Responsible:
Notes:

Field Date: 1/18/2011 Report Date: 1/19/2011 Barrier #: 4302
Location: Auburn Blvd - East
X Coordinate: -121.29027
Y Coordinate: 38.71212
Barrier Area: Sidewalks
Barrier Type: Driveway - Existing (5.0% or more)
Code Ref: CBC 1133B.7.1.3 and ADA/ABA 403.3
As Built Meas: 30 Quantity: LF
Description: Driveway cross slope exceeds 2.0% (5.0% or more)
As Built Desc: 12.6% cross slope, 11.2% running slope
Solution: Provide min. 48" wide level walkway through driveway
Bar. Severity: 1 Necessary Cost Estimate: $3,750.00 Status:
Implementation Priority: 1 Facility Function:
Implementation Phase: Implementation Date:
Official Responsible:
Notes:

Field Date: 1/18/2011 Report Date: 1/19/2011 Barrier #: 4303
Location: Auburn Blvd - East
X Coordinate: -121.29027
Y Coordinate: 38.71231
Barrier Area: Sidewalks
Barrier Type: Driveway - Existing (5.0% or more)
Code Ref: CBC 1133B.7.1.3 and ADA/ABA 403.3
As Built Meas: 30 Quantity: LF
Description: Driveway cross slope exceeds 2.0% (5.0% or more)
As Built Desc: 12.0% cross slope, 10.9% running slope
Solution: Provide min. 48" wide level walkway through driveway
Bar. Severity: 1 Necessary Cost Estimate: $3,750.00 Status:
Implementation Priority: 1 Facility Function:
Implementation Phase: Implementation Date:
Official Responsible:
Notes:

Field Date: 1/18/2011 Report Date: 1/19/2011 Barrier #: 4304
Location: Auburn Blvd - East
X Coordinate: -121.29025
Y Coordinate: 38.71233
Barrier Area: Sidewalks
Barrier Type: Cross Slope - Existing (3.1% to 4.0%)
Code Ref: CBC 1133B.7.1.3 and ADA/ABA 403.3
As Built Meas: 37 Quantity: LF
Description: Cross slope exceeds 2.0% (3.1% to 4.0%)
As Built Desc: 3.7% cross slope
Solution: Demolish existing and construct new route
Bar. Severity: 3 Hinderance Cost Estimate: $4,625.00 Status:
Implementation Priority: 1 Facility Function:
Implementation Phase: Implementation Date:
Official Responsible:
Notes:

Field Date: 1/18/2011 Report Date: 1/19/2011 Barrier #: 4305
Location: Auburn Blvd - East
X Coordinate: -121.29026
Y Coordinate: 38.71248
Barrier Area: Sidewalks
Barrier Type: Driveway - Existing (4.1% to 4.9%)
Code Ref: CBC 1133B.7.1.3 and ADA/ABA 403.3
As Built Meas: 41 Quantity: LF
Description: Driveway cross slope exceeds 2.0% (4.1% to 4.9%)
As Built Desc: 4.1% cross slope, 10.7% running slope
Solution: Provide min. 48" wide level walkway through driveway
Bar. Severity: 1 Necessary Cost Estimate: $5,125.00 Status:
Implementation Priority: 1 Facility Function:
Implementation Phase: Implementation Date:
Official Responsible:
Notes:

Field Date: 1/18/2011 Report Date: 1/19/2011 Barrier #: 4306A
Location: Auburn Blvd - East
X Coordinate: -121.29026
Y Coordinate: 38.71255
Barrier Area: Sidewalks
Barrier Type: Cross Slope - Existing (5.0% or more)
Code Ref: CBC 1133B.7.1.3 and ADA/ABA 403.3
As Built Meas: 160 Quantity: LF
Description: Cross slope exceeds 2.0% (5.0% or more)
As Built Desc: 5.2% cross slope
Solution: Demolish existing and construct new route
Bar. Severity: 1 Necessary Cost Estimate: $20,000.00 Status:
Implementation Priority: 1 Facility Function:
Implementation Phase: Implementation Date:
Official Responsible:
Notes:

Field Date: 1/18/2011 Report Date: 1/19/2011 Barrier #: 4306B
Location: Auburn Blvd - East
X Coordinate: -121.29026
Y Coordinate: 38.71294
Barrier Area: Sidewalks
Barrier Type: Surface Condition - Damaged
Code Ref: CBC 1133B.7.1 and ADA/ABA 302.1
As Built Meas: 8 Quantity: LF
Description: Surface is not firm and stable (cracked, broken or loose soil, etc.)
As Built Desc: Cracked concrete
Solution: Repair surface to make firm and stable
Bar. Severity: 1 Necessary Cost Estimate: $1,000.00 Status:
Implementation Priority: 1 Facility Function:
Implementation Phase: Implementation Date:
Official Responsible:
Notes:

Field Date: 1/18/2011 Report Date: 1/19/2011 Barrier #: 4307
Location: Auburn Blvd - East
X Coordinate: -121.29027
Y Coordinate: 38.71302
Barrier Area: Sidewalks
Barrier Type: Driveway - Existing (5.0% or more)
Code Ref: CBC 1133B.7.1.3 and ADA/ABA 403.3
As Built Meas: 23 Quantity: LF
Description: Driveway cross slope exceeds 2.0% (5.0% or more)
As Built Desc: 8.4% cross slope, 16.0% running slope
Solution: Provide min. 48" wide level walkway through driveway
Bar. Severity: 1 Necessary Cost Estimate: $2,875.00 Status:
Implementation Priority: 1 Facility Function:
Implementation Phase: Implementation Date:
Official Responsible:
Notes:

Field Date: 1/18/2011 Report Date: 1/19/2011 Barrier #: 4308
Location: Auburn Blvd - East
X Coordinate: -121.29029
Y Coordinate: 38.71302
Barrier Area: Sidewalks
Barrier Type: Cross Slope - Existing (5.0% or more)
Code Ref: CBC 1133B.7.1.3 and ADA/ABA 403.3
As Built Meas: 34 Quantity: LF
Description: Cross slope exceeds 2.0% (5.0% or more)
As Built Desc: 5.8% cross slope
Solution: Demolish existing and construct new route
Bar. Severity: 1 Necessary Cost Estimate: $4,250.00 Status:
Implementation Priority: 1 Facility Function:
Implementation Phase: Implementation Date:
Official Responsible:
Notes:

Field Date: 1/18/2011 Report Date: 1/19/2011 Barrier #: 4309
Location: Auburn Blvd - East
X Coordinate: -121.29027
Y Coordinate: 38.71316
Barrier Area: Sidewalks
Barrier Type: Cross Slope - Existing (5.0% or more)
Code Ref: CBC 1133B.7.1.3 and ADA/ABA 403.3
As Built Meas: 24 Quantity: LF
Description: Cross slope exceeds 2.0% (5.0% or more)
As Built Desc: 11.7% cross slope, 15.0% running slope
Solution: Demolish existing and construct new route
Bar. Severity: 1 Necessary Cost Estimate: $3,000.00 Status:
Implementation Priority: 1 Facility Function:
Implementation Phase: Implementation Date:
Official Responsible:
Notes:

Field Date: 1/18/2011 Report Date: 1/19/2011 Barrier #: 4310
Location: Auburn Blvd - East
X Coordinate: -121.29025
Y Coordinate: 38.71318
Barrier Area: Sidewalks
Barrier Type: Cross Slope - Existing (5.0% or more)
Code Ref: CBC 1133B.7.1.3 and ADA/ABA 403.3
As Built Meas: 40 Quantity: LF
Description: Cross slope exceeds 2.0% (5.0% or more)
As Built Desc: 8.4% cross slope
Solution: Demolish existing and construct new route
Bar. Severity: 1 Necessary Cost Estimate: $5,000.00 Status:
Implementation Priority: 1 Facility Function:
Implementation Phase: Implementation Date:
Official Responsible:
Notes:

Field Date: 1/18/2011 Report Date: 1/19/2011 Barrier #: 4311A
Location: Auburn Blvd and Baird Wy - Corner B
X Coordinate: -121.29024
Y Coordinate: 38.71348
Barrier Area: Curb Ramps
Barrier Type: 12" Grooves - Existing (>5.0%)
Code Ref: CBC 1127B.5.6
As Built Meas: 1 Quantity: EACH
Description: 12" grooves at top of curb ramp are not level (>5.0%)
As Built Desc: 11.0% at 12" grooves
Solution: Demolish existing and construct new curb ramp
Bar. Severity: 1 Necessary Cost Estimate: $2,500.00 Status:
Implementation Priority: 1 Facility Function:
Implementation Phase: Implementation Date:
Official Responsible:
Notes: Two - way intersection corners B,C

Field Date: 1/18/2011 Report Date: 1/19/2011 Barrier #: 4311B
Location: Auburn Blvd and Baird Wy - Corner B
X Coordinate: -121.29024
Y Coordinate: 38.71348
Barrier Area: Curb Ramps
Barrier Type: Running Slope - Existing (9.0% to 9.4%)
Code Ref: CBC 1127B.5.3 and ADA/ABA 406.1
As Built Meas: 1 Quantity: EACH
Description: Ramp run cross slope exceeds 2.0% (9.0% to 9.4%)
As Built Desc: 9.1% running slope
Solution: Demolish existing and construct new curb ramp
Bar. Severity: 2 Recommended Cost Estimate: $0.00 Status:
Implementation Priority: 1 Facility Function:
Implementation Phase: Implementation Date:
Official Responsible:
Notes: Two - way intersection corners B,C

Field Date: 1/18/2011 Report Date: 1/19/2011 Barrier #: 4311C
Location: Auburn Blvd and Baird Wy - Corner B
X Coordinate: -121.29024
Y Coordinate: 38.71348
Barrier Area: Curb Ramps
Barrier Type: Detectable Warnings - Truncated Domes
Code Ref: CBC 1127B.5.7 and ADA/ABA 705.1.3
As Built Meas: 1 Quantity: EACH
Description: No truncated domes provided at curb ramp
As Built Desc: No detectable warnings at curb ramp
Solution: Provide compliant truncated domes
Bar. Severity: 2 Recommended Cost Estimate: $0.00 Status:
Implementation Priority: 1 Facility Function:
Implementation Phase: Implementation Date:
Official Responsible:
Notes: Two - way intersection corners B,C

Field Date: 1/18/2011 Report Date: 1/19/2011 Barrier #: 4311D
Location: Auburn Blvd and Baird Wy - Corner B
X Coordinate: -121.29024
Y Coordinate: 38.71348
Barrier Area: Curb Ramps
Barrier Type: Gutter Slope - Existing (6.6% to 8.2%)
Code Ref: CBC 1127B.5.3 and ADA/ABA 406.2
As Built Meas: 6 Quantity: SF
Description: Gutter slope exceeds 5.0% (6.6% to 8.2%)
As Built Desc: 6.8% gutter slope
Solution: Demolish existing and construct new gutter
Bar. Severity: 2 Recommended Cost Estimate: $0.00 Status:
Implementation Priority: 1 Facility Function:
Implementation Phase: Implementation Date:
Official Responsible:
Notes: Two - way intersection corners B,C

Field Date: 1/18/2011 Report Date: 1/19/2011 Barrier #: 4312A
Location: Auburn Blvd and Baird Wy - Corner C
X Coordinate: -121.29022
Y Coordinate: 38.71334
Barrier Area: Curb Ramps
Barrier Type: 12" Grooves - Existing (>5.0%)
Code Ref: CBC 1127B.5.6
As Built Meas: 1 Quantity: EACH
Description: 12" grooves at top of curb ramp are not level (>5.0%)
As Built Desc: 6.4% at 12" grooves
Solution: Demolish existing and construct new curb ramp
Bar. Severity: 1 Necessary Cost Estimate: $2,500.00 Status:
Implementation Priority: 1 Facility Function:
Implementation Phase: Implementation Date:
Official Responsible:
Notes: Two - way intersection corners B,C

Field Date: 1/18/2011 Report Date: 1/19/2011 Barrier #: 4312B
Location: Auburn Blvd and Baird Wy - Corner C
X Coordinate: -121.29022
Y Coordinate: 38.71334
Barrier Area: Curb Ramps
Barrier Type: Running Slope - Existing (9.0% to 9.4%)
Code Ref: CBC 1127B.5.3 and ADA/ABA 406.1
As Built Meas: 1 Quantity: EACH
Description: Ramp run cross slope exceeds 2.0% (9.0% to 9.4%)
As Built Desc: 9.1% running slope
Solution: Demolish existing and construct new curb ramp
Bar. Severity: 2 Recommended Cost Estimate: $0.00 Status:
Implementation Priority: 1 Facility Function:
Implementation Phase: Implementation Date:
Official Responsible:
Notes: Two - way intersection corners B,C

Field Date: 1/18/2011 Report Date: 1/19/2011 Barrier #: 4312C
Location: Auburn Blvd and Baird Wy - Corner C
X Coordinate: -121.29022
Y Coordinate: 38.71334
Barrier Area: Curb Ramps
Barrier Type: Detectable Warnings - Truncated Domes
Code Ref: CBC 1127B.5.7 and ADA/ABA 705.1.3
As Built Meas: 1 Quantity: EACH
Description: No truncated domes provided at curb ramp
As Built Desc: No detectable warnings at curb ramp
Solution: Provide compliant truncated domes
Bar. Severity: 2 Recommended Cost Estimate: $0.00 Status:
Implementation Priority: 1 Facility Function:
Implementation Phase: Implementation Date:
Official Responsible:
Notes: Two - way intersection corners B,C

Field Date: 1/18/2011 Report Date: 1/19/2011 Barrier #: 4313
Location: Auburn Blvd - East
X Coordinate: -121.29026
Y Coordinate: 38.71351
Barrier Area: Sidewalks
Barrier Type: Cross Slope - Existing (4.1% to 4.9%)
Code Ref: CBC 1133B.7.1.3 and ADA/ABA 403.3
As Built Meas: 20 Quantity: LF
Description: Cross slope exceeds 2.0% (4.1% to 4.9%)
As Built Desc: 4.6% cross slope
Solution: Demolish existing and construct new route
Bar. Severity: 2 Recommended Cost Estimate: $2,500.00 Status:
Implementation Priority: 1 Facility Function:
Implementation Phase: Implementation Date:
Official Responsible:
Notes:

Field Date: 1/18/2011 Report Date: 1/19/2011 Barrier #: 4314
Location: Auburn Blvd - East
X Coordinate: -121.29026
Y Coordinate: 38.71358
Barrier Area: Sidewalks
Barrier Type: Driveway - Existing (5.0% or more)
Code Ref: CBC 1133B.7.1.3 and ADA/ABA 403.3
As Built Meas: 75 Quantity: LF
Description: Driveway cross slope exceeds 2.0% (5.0% or more)
As Built Desc: 8.1% cross slope
Solution: Provide min. 48" wide level walkway through driveway
Bar. Severity: 4 Low Severity Cost Estimate: $9,375.00 Status:
Implementation Priority: 1 Facility Function:
Implementation Phase: Implementation Date:
Official Responsible:
Notes:

Field Date: 1/18/2011 Report Date: 1/19/2011 Barrier #: 4315
Location: Auburn Blvd - East
X Coordinate: -121.29028
Y Coordinate: 38.71391
Barrier Area: Sidewalks
Barrier Type: Driveway - Existing (5.0% or more)
Code Ref: CBC 1133B.7.1.3 and ADA/ABA 403.3
As Built Meas: 33 Quantity: LF
Description: Driveway cross slope exceeds 2.0% (5.0% or more)
As Built Desc: 6.3% cross slope, 12.2% running slope
Solution: Provide min. 48" wide level walkway through driveway
Bar. Severity: 1 Necessary Cost Estimate: $4,125.00 Status:
Implementation Priority: 1 Facility Function:
Implementation Phase: Implementation Date:
Official Responsible:
Notes:

Field Date: 1/18/2011 Report Date: 1/19/2011 Barrier #: 4316A
Location: Auburn Blvd - East
X Coordinate: -121.29027
Y Coordinate: 38.71401
Barrier Area: Sidewalks
Barrier Type: Cross Slope - Existing (3.1% to 4.0%)
Code Ref: CBC 1133B.7.1.3 and ADA/ABA 403.3
As Built Meas: 48 Quantity: LF
Description: Cross slope exceeds 2.0% (3.1% to 4.0%)
As Built Desc: 3.4% cross slope
Solution: Demolish existing and construct new route
Bar. Severity: 3 Hinderance Cost Estimate: $6,000.00 Status:
Implementation Priority: 1 Facility Function:
Implementation Phase: Implementation Date:
Official Responsible:
Notes:

Field Date: 1/18/2011 Report Date: 1/19/2011 Barrier #: 4316B
Location: Auburn Blvd - East
X Coordinate: -121.29028
Y Coordinate: 38.71405
Barrier Area: Sidewalks
Barrier Type: Surface Condition - Damaged
Code Ref: CBC 1133B.7.1 and ADA/ABA 302.1
As Built Meas: 8 Quantity: LF
Description: Surface is not firm and stable (cracked, broken or loose soil, etc.)
As Built Desc: Cracked concrete
Solution: Repair surface to make firm and stable
Bar. Severity: 1 Necessary Cost Estimate: $1,000.00 Status:
Implementation Priority: 1 Facility Function:
Implementation Phase: Implementation Date:
Official Responsible:
Notes:

Field Date: 1/18/2011 Report Date: 1/19/2011 Barrier #: 4317
Location: Auburn Blvd - East
X Coordinate: -121.29026
Y Coordinate: 38.71417
Barrier Area: Sidewalks
Barrier Type: Cross Slope - Existing (5.0% or more)
Code Ref: CBC 1133B.7.1.3 and ADA/ABA 403.3
As Built Meas: 41 Quantity: LF
Description: Cross slope exceeds 2.0% (5.0% or more)
As Built Desc: 9.2% cross slope, 14.4% running slope
Solution: Demolish existing and construct new route
Bar. Severity: 1 Necessary Cost Estimate: $5,125.00 Status:
Implementation Priority: 1 Facility Function:
Implementation Phase: Implementation Date:
Official Responsible:
Notes:

Field Date: 1/18/2011 Report Date: 1/19/2011 Barrier #: 4318
Location: Auburn Blvd - East
X Coordinate: -121.29028
Y Coordinate: 38.71437
Barrier Area: Sidewalks
Barrier Type: Driveway - Existing (5.0% or more)
Code Ref: CBC 1133B.7.1.3 and ADA/ABA 403.3
As Built Meas: 47 Quantity: LF
Description: Driveway cross slope exceeds 2.0% (5.0% or more)
As Built Desc: 6.9% cross slope
Solution: Provide min. 48" wide level walkway through driveway
Bar. Severity: 4 Low Severity Cost Estimate: $5,875.00 Status:
Implementation Priority: 1 Facility Function:
Implementation Phase: Implementation Date:
Official Responsible:
Notes:

Field Date: 1/18/2011 Report Date: 1/19/2011 Barrier #: 4319A
Location: Auburn Blvd and Walnut Dr - Corner B
X Coordinate: -121.29026
Y Coordinate: 38.7148
Barrier Area: Curb Ramps
Barrier Type: 12" Grooves - Existing (3.1% to 4.0%)
Code Ref: CBC 1127B.5.6
As Built Meas: 1 Quantity: EACH
Description: 12" grooves at top of curb ramp are not level (3.1% to 4.0%)
As Built Desc: 3.4% at 12" grooves
Solution: Demolish existing and construct new curb ramp
Bar. Severity: 3 Hindrance Cost Estimate: $2,500.00 Status:
Implementation Priority: 1 Facility Function:
Implementation Phase: Implementation Date:
Official Responsible:
Notes: Two - way intersection corners B,C

Field Date: 1/18/2011 Report Date: 1/19/2011 Barrier #: 4319B
Location: Auburn Blvd and Walnut Dr - Corner B
X Coordinate: -121.29026
Y Coordinate: 38.7148
Barrier Area: Curb Ramps
Barrier Type: Detectable Warnings - Truncated Domes
Code Ref: CBC 1127B.5.7 and ADA/ABA 705.1.3
As Built Meas: 1 Quantity: EACH
Description: No truncated domes provided at curb ramp
As Built Desc: No detectable warnings at curb ramp
Solution: Provide compliant truncated domes
Bar. Severity: 2 Recommended Cost Estimate: $0.00 Status:
Implementation Priority: 1 Facility Function:
Implementation Phase: Implementation Date:
Official Responsible:
Notes: Two - way intersection corners B,C

Field Date: 1/18/2011 Report Date: 1/19/2011 Barrier #: 4319C
Location: Auburn Blvd and Walnut Dr - Corner B
X Coordinate: -121.29026
Y Coordinate: 38.7148
Barrier Area: Curb Ramps
Barrier Type: Cross Slope - Existing (5.0% or more)
Code Ref: CBC 1127B.5.3 and ADA/ABA 406.2
As Built Meas: 1 Quantity: EACH
Description: Ramp run cross slope exceeds 2.0% (5.0% or more)
As Built Desc: 11.4% cross slope
Solution: Demolish existing and construct new curb ramp
Bar. Severity: 1 Necessary Cost Estimate: $0.00 Status:
Implementation Priority: 1 Facility Function:
Implementation Phase: Implementation Date:
Official Responsible:
Notes: Two - way intersection corners B,C

Field Date: 1/18/2011 Report Date: 1/19/2011 Barrier #: 4319D
Location: Auburn Blvd and Walnut Dr - Corner B
X Coordinate: -121.29026
Y Coordinate: 38.7148
Barrier Area: Curb Ramps
Barrier Type: Lip - Bottom of Ramp at Flow Line
Code Ref: CBC 1127B.5.3 and ADA/ABA 303.3
As Built Meas: 1 Quantity: EACH
Description: Transition at ramp bottom (flow line) is not flush and free of any lip
As Built Desc: 1/2" lip at flow line
Solution: Remove lip to create flush transition
Bar. Severity: 1 Necessary Cost Estimate: $0.00 Status:
Implementation Priority: 1 Facility Function:
Implementation Phase: Implementation Date:
Official Responsible:
Notes: Two - way intersection corners B,C

Field Date: 1/18/2011 Report Date: 1/19/2011 Barrier #: 4320A
Location: Auburn Blvd and Walnut Dr - Corner C
X Coordinate: -121.29022
Y Coordinate: 38.71468
Barrier Area: Curb Ramps
Barrier Type: 12" Grooves - Existing (3.1% to 4.0%)
Code Ref: CBC 1127B.5.6
As Built Meas: 1 Quantity: EACH
Description: 12" grooves at top of curb ramp are not level (3.1% to 4.0%)
As Built Desc: 4.0% at 12" grooves
Solution: Demolish existing and construct new curb ramp
Bar. Severity: 3 Hindrance Cost Estimate: $2,500.00 Status:
Implementation Priority: 1 Facility Function:
Implementation Phase: Implementation Date:
Official Responsible:
Notes: Two - way intersection corners B,C

Field Date: 1/18/2011 Report Date: 1/19/2011 Barrier #: 4320B
Location: Auburn Blvd and Walnut Dr - Corner C
X Coordinate: -121.29022
Y Coordinate: 38.71468
Barrier Area: Curb Ramps
Barrier Type: Detectable Warnings - Truncated Domes
Code Ref: CBC 1127B.5.7 and ADA/ABA 705.1.3
As Built Meas: 1 Quantity: EACH
Description: No truncated domes provided at curb ramp
As Built Desc: No detectable warnings at curb ramp
Solution: Provide compliant truncated domes
Bar. Severity: 2 Recommended Cost Estimate: $0.00 Status:
Implementation Priority: 1 Facility Function:
Implementation Phase: Implementation Date:
Official Responsible:
Notes: Two - way intersection corners B,C

Field Date: 1/19/2011 Report Date: 1/20/2011 Barrier #: 4321A
Location: Auburn Blvd - East
X Coordinate: -121.29029
Y Coordinate: 38.71482
Barrier Area: Sidewalks
Barrier Type: Cross Slope - Existing (5.0% or more)
Code Ref: CBC 1133B.7.1.3 and ADA/ABA 403.3
As Built Meas: 31 Quantity: LF
Description: Cross slope exceeds 2.0% (5.0% or more)
As Built Desc: 6.2% cross slope
Solution: Demolish existing and construct new route
Bar. Severity: 1 Necessary Cost Estimate: $3,875.00 Status:
Implementation Priority: 1 Facility Function:
Implementation Phase: Implementation Date:
Official Responsible:
Notes:

Field Date: 1/19/2011 Report Date: 1/20/2011 Barrier #: 4321B
Location: Auburn Blvd - East
X Coordinate: -121.29027
Y Coordinate: 38.71487
Barrier Area: Sidewalks
Barrier Type: Clear Width - Existing (≤31" or less)
Code Ref: CBC 1133B.7.1
As Built Meas: 4 Quantity: LF
Description: Pedestrian route is not min. 48" wide (≤31" or less)
As Built Desc: 30" clear width due to pole
Solution: Demolish existing and construct new route
Bar. Severity: 1 Necessary Cost Estimate: $500.00 Status:
Implementation Priority: 1 Facility Function:
Implementation Phase: Implementation Date:
Official Responsible:
Notes:

Field Date: 1/19/2011 Report Date: 1/20/2011 Barrier #: 4322
Location: Auburn Blvd - East
X Coordinate: -121.29028
Y Coordinate: 38.71498
Barrier Area: Sidewalks
Barrier Type: Driveway - Existing (5.0% or more)
Code Ref: CBC 1133B.7.1.3 and ADA/ABA 403.3
As Built Meas: 52 Quantity: LF
Description: Driveway cross slope exceeds 2.0% (5.0% or more)
As Built Desc: 7.7% cross slope, 12.2% running slope at cracked concrete
Solution: Provide min. 48" wide level walkway through driveway
Bar. Severity: 1 Necessary Cost Estimate: $6,500.00 Status:
Implementation Priority: 1 Facility Function:
Implementation Phase: Implementation Date:
Official Responsible:
Notes:

Field Date: 1/19/2011 Report Date: 1/20/2011 Barrier #: 4323
Location: Auburn Blvd - East
X Coordinate: -121.29028
Y Coordinate: 38.71505
Barrier Area: Sidewalks
Barrier Type: Cross Slope - Existing (5.0% or more)
Code Ref: CBC 1133B.7.1.3 and ADA/ABA 403.3
As Built Meas: 101 Quantity: LF
Description: Cross slope exceeds 2.0% (5.0% or more)
As Built Desc: 7.7% cross slope
Solution: Demolish existing and construct new route
Bar. Severity: 1 Necessary Cost Estimate: $12,625.00 Status:
Implementation Priority: 1 Facility Function:
Implementation Phase: Implementation Date:
Official Responsible:
Notes:

Field Date: 1/19/2011 Report Date: 1/20/2011 Barrier #: 4324
Location: Auburn Blvd - East
X Coordinate: -121.29027
Y Coordinate: 38.71523
Barrier Area: Sidewalks
Barrier Type: Clear Width - Existing (≤31” or less)
Code Ref: CBC 1133B.7.1
As Built Meas: 4 Quantity: LF
Description: Pedestrian route is not min. 48" wide (≤31” or less)
As Built Desc: 30" clear width due to pole
Solution: Demolish existing and construct new route
Bar. Severity: 1 Necessary Cost Estimate: $500.00 Status:
Implementation Priority: 1 Facility Function:
Implementation Phase: Implementation Date:
Official Responsible:
Notes:

Field Date: 1/19/2011 Report Date: 1/20/2011 Barrier #: 4325
Location: Auburn Blvd - East
X Coordinate: -121.29027
Y Coordinate: 38.71539
Barrier Area: Sidewalks
Barrier Type: Driveway - Existing (5.0% or more)
Code Ref: CBC 1133B.7.1.3 and ADA/ABA 403.3
As Built Meas: 53 Quantity: LF
Description: Driveway cross slope exceeds 2.0% (5.0% or more)
As Built Desc: 8.1% cross slope, 11.4% running slope
Solution: Provide min. 48" wide level walkway through driveway
Bar. Severity: 1 Necessary Cost Estimate: $6,625.00 Status:
Implementation Priority: 1 Facility Function:
Implementation Phase: Implementation Date:
Official Responsible:
Notes:

Field Date: 1/19/2011 Report Date: 1/20/2011 Barrier #: 4326
Location: Auburn Blvd - East
X Coordinate: -121.29028
Y Coordinate: 38.71548
Barrier Area: Sidewalks
Barrier Type: No sidewalk
Code Ref: CBC 1127B.1 and ADA/ABA 206.2.1
As Built Meas: 57 Quantity: LF
Description: No pedestrian route provided
As Built Desc: No sidewalk provided
Solution: Construct new firm and stable pedestrian route
Bar. Severity: 1 Necessary Cost Estimate: $5,700.00 Status:
Implementation Priority: 1 Facility Function:
Implementation Phase: Implementation Date:
Official Responsible:
Notes:

Field Date: 1/19/2011 Report Date: 1/20/2011 Barrier #: 4327A
Location: Auburn Blvd and Oak Grove Ave - Corner B
X Coordinate: -121.29029
Y Coordinate: 38.71574
Barrier Area: Curb Ramps
Barrier Type: 12" Grooves - Existing (>5.0%)
Code Ref: CBC 1127B.5.6
As Built Meas: 1 Quantity: EACH
Description: 12" grooves at top of curb ramp are not level (>5.0%)
As Built Desc: 5.1% at 12" grooves
Solution: Demolish existing and construct new curb ramp
Bar. Severity: 1 Necessary Cost Estimate: $2,500.00 Status:
Implementation Priority: 1 Facility Function:
Implementation Phase: Implementation Date:
Official Responsible:
Notes: Two - way intersection corners B,C

Field Date: 1/19/2011 Report Date: 1/20/2011 Barrier #: 4327B
Location: Auburn Blvd and Oak Grove Ave - Corner B
X Coordinate: -121.29029
Y Coordinate: 38.71574
Barrier Area: Curb Ramps
Barrier Type: Running Slope - Existing (9.5% or more)
Code Ref: CBC 1127B.5.3 and ADA/ABA 406.1
As Built Meas: 1 Quantity: EACH
Description: Ramp run cross slope exceeds 2.0% (9.5% or more)
As Built Desc: 13.7% running slope
Solution: Demolish existing and construct new curb ramp
Bar. Severity: 1 Necessary Cost Estimate: $0.00 Status:
Implementation Priority: 1 Facility Function:
Implementation Phase: Implementation Date:
Official Responsible:
Notes: Two - way intersection corners B,C

Field Date: 1/19/2011 Report Date: 1/20/2011 Barrier #: 4327C
Location: Auburn Blvd and Oak Grove Ave - Corner B
X Coordinate: -121.29029
Y Coordinate: 38.71574
Barrier Area: Curb Ramps
Barrier Type: Cross Slope - Existing (5.0% or more)
Code Ref: CBC 1127B.5.3 and ADA/ABA 406.2
As Built Meas: 1 Quantity: EACH
Description: Ramp run cross slope exceeds 2.0% (5.0% or more)
As Built Desc: 10.2% cross slope
Solution: Demolish existing and construct new curb ramp
Bar. Severity: 4 Low Severity Cost Estimate: $0.00 Status:
Implementation Priority: 1 Facility Function:
Implementation Phase: Implementation Date:
Official Responsible:
Notes: Two - way intersection corners B,C

Field Date: 1/19/2011 Report Date: 1/20/2011 Barrier #: 4327D
Location: Auburn Blvd and Oak Grove Ave - Corner B
X Coordinate: -121.29029
Y Coordinate: 38.71574
Barrier Area: Curb Ramps
Barrier Type: Parallel Ramp Landing - Existing (>5.0% or more)
Code Ref: CBC 1127B.5.4 and ADA/ABA 406.4
As Built Meas: 1 Quantity: EACH
Description: Curb ramp landing or pan not level (>5.0% or more)
As Built Desc: 13.3% landing slope
Solution: Demolish existing and construct new transition
Bar. Severity: 1 Necessary Cost Estimate: $0.00 Status:
Implementation Priority: 1 Facility Function:
Implementation Phase: Implementation Date:
Official Responsible:
Notes: Two - way intersection corners B,C

Field Date: 1/19/2011 Report Date: 1/20/2011 Barrier #: 4327E
Location: Auburn Blvd and Oak Grove Ave - Corner B
X Coordinate: -121.29029
Y Coordinate: 38.71574
Barrier Area: Curb Ramps
Barrier Type: Detectable Warnings - Truncated Domes
Code Ref: CBC 1127B.5.7 and ADA/ABA 705.1.3
As Built Meas: 1 Quantity: EACH
Description: No truncated domes provided at curb ramp
As Built Desc: No detectable warnings at curb ramp
Solution: Provide compliant truncated domes
Bar. Severity: 2 Recommended Cost Estimate: $0.00 Status:
Implementation Priority: 1 Facility Function:
Implementation Phase: Implementation Date:
Official Responsible:
Notes: Two - way intersection corners B,C

Field Date: 1/19/2011 Report Date: 1/20/2011 Barrier #: 4327F
Location: Auburn Blvd and Oak Grove Ave - Corner B
X Coordinate: -121.29029
Y Coordinate: 38.71574
Barrier Area: Curb Ramps
Barrier Type: Gutter Slope - Existing (6.6% to 8.2%)
Code Ref: CBC 1127B.5.3 and ADA/ABA 406.2
As Built Meas: 6 Quantity: SF
Description: Gutter slope exceeds 5.0% (6.6% to 8.2%)
As Built Desc: 8.0% gutter slope
Solution: Demolish existing and construct new gutter
Bar. Severity: 2 Recommended Cost Estimate: $0.00 Status:
Implementation Priority: 1 Facility Function:
Implementation Phase: Implementation Date:
Official Responsible:
Notes: Two - way intersection corners B,C

Field Date: 1/19/2011 Report Date: 1/20/2011 Barrier #: 4327G
Location: Auburn Blvd and Oak Grove Ave - Corner B
X Coordinate: -121.29029
Y Coordinate: 38.71574
Barrier Area: Curb Ramps
Barrier Type: Lip - Gutter to Asphalt Transition
Code Ref: CBC 1127B.5.3 and ADA/ABA 303.3
As Built Meas: 1 Quantity: EACH
Description: Transition at transition into asphalt not flush and free of any lip
As Built Desc: 1/2" lip at asphalt transition into roadway
Solution: Remove lip to create flush transition
Bar. Severity: 1 Necessary Cost Estimate: $0.00 Status:
Implementation Priority: 1 Facility Function:
Implementation Phase: Implementation Date:
Official Responsible:
Notes: Two - way intersection corners B,C

Field Date: 1/19/2011 Report Date: 1/20/2011 Barrier #: 4328
Location: Auburn Blvd and Oak Grove Ave - Corner C
X Coordinate: -121.29027
Y Coordinate: 38.71563
Barrier Area: Curb Ramps
Barrier Type: No Curb Ramp
Code Ref: CBC 1127B.5.1 and ADA/ABA 402.2
As Built Meas: 1 Quantity: EACH
Description: No curb cut at corner (intersection)
As Built Desc: No curb ramp at corner
Solution: Demolish existing and construct curb cut
Bar. Severity: 1 Necessary Cost Estimate: $2,500.00 Status:
Implementation Priority: 1 Facility Function:
Implementation Phase: Implementation Date:
Official Responsible:
Notes: Two - way intersection corners B,C

Field Date: 1/19/2011 Report Date: 1/20/2011 Barrier #: 4329
Location: Auburn Blvd - East
X Coordinate: -121.29031
Y Coordinate: 38.71582
Barrier Area: Sidewalks
Barrier Type: Driveway - Existing (5.0% or more)
Code Ref: CBC 1133B.7.1.3 and ADA/ABA 403.3
As Built Meas: 35 Quantity: LF
Description: Driveway cross slope exceeds 2.0% (5.0% or more)
As Built Desc: 11.1% cross slope, 19.3% running slope
Solution: Provide min. 48" wide level walkway through driveway
Bar. Severity: 1 Necessary Cost Estimate: $4,375.00 Status:
Implementation Priority: 1 Facility Function:
Implementation Phase: Implementation Date:
Official Responsible:
Notes:

Field Date: 1/19/2011 Report Date: 1/20/2011 Barrier #: 4330
Location: Auburn Blvd - East
X Coordinate: -121.29029
Y Coordinate: 38.71596
Barrier Area: Sidewalks
Barrier Type: Driveway - Existing (5.0% or more)
Code Ref: CBC 1133B.7.1.3 and ADA/ABA 403.3
As Built Meas: 73 Quantity: LF
Description: Driveway cross slope exceeds 2.0% (5.0% or more)
As Built Desc: 9.5% cross slope, 13.3% running slope
Solution: Provide min. 48" wide level walkway through driveway
Bar. Severity: 1 Necessary Cost Estimate: $9,125.00 Status:
Implementation Priority: 1 Facility Function:
Implementation Phase: Implementation Date:
Official Responsible:
Notes:

Field Date: 1/19/2011 Report Date: 1/20/2011 Barrier #: 4331A
Location: Auburn Blvd - East
X Coordinate: -121.2903
Y Coordinate: 38.71604
Barrier Area: Sidewalks
Barrier Type: Cross Slope - Existing (2.1% to 3.0%)
Code Ref: CBC 1133B.7.1.3 and ADA/ABA 403.3
As Built Meas: 18 Quantity: LF
Description: Cross slope exceeds 2.0% (2.1% to 3.0%)
As Built Desc: 3.0% cross slope
Solution: Low severity barrier - no remediation recommended
Bar. Severity: 4 Low Severity Cost Estimate: $0.00 Status:
Implementation Priority: 1 Facility Function:
Implementation Phase: Implementation Date:
Official Responsible:
Notes:

Field Date: 1/19/2011 Report Date: 1/20/2011 Barrier #: 4331B
Location: Auburn Blvd - East
X Coordinate: -121.2903
Y Coordinate: 38.71605
Barrier Area: Sidewalks
Barrier Type: Clear Width - Existing (≤31” or less)
Code Ref: CBC 1133B.7.1
As Built Meas: 4 Quantity: LF
Description: Pedestrian route is not min. 48" wide (≤31” or less)
As Built Desc: 24" clear width due to pole
Solution: Demolish existing and construct new route
Bar. Severity: 1 Necessary Cost Estimate: $500.00 Status:
Implementation Priority: 1 Facility Function:
Implementation Phase: Implementation Date:
Official Responsible:
Notes:

Field Date: 1/19/2011 Report Date: 1/20/2011 Barrier #: 4332
Location: Auburn Blvd - East
X Coordinate: -121.2903
Y Coordinate: 38.71611
Barrier Area: Sidewalks
Barrier Type: Driveway - Existing (5.0% or more)
Code Ref: CBC 1133B.7.1.3 and ADA/ABA 403.3
As Built Meas: 36 Quantity: LF
Description: Driveway cross slope exceeds 2.0% (5.0% or more)
As Built Desc: 9.6% cross slope, 13.0% running slope
Solution: Provide min. 48" wide level walkway through driveway
Bar. Severity: 1 Necessary Cost Estimate: $4,500.00 Status:
Implementation Priority: 1 Facility Function:
Implementation Phase: Implementation Date:
Official Responsible:
Notes:

Field Date: 1/19/2011 Report Date: 1/20/2011 Barrier #: 4333
Location: Auburn Blvd - East
X Coordinate: -121.2903
Y Coordinate: 38.71629
Barrier Area: Sidewalks
Barrier Type: Driveway - Existing (5.0% or more)
Code Ref: CBC 1133B.7.1.3 and ADA/ABA 403.3
As Built Meas: 40 Quantity: LF
Description: Driveway cross slope exceeds 2.0% (5.0% or more)
As Built Desc: 7.3% cross slope, 12.3% running slope
Solution: Provide min. 48" wide level walkway through driveway
Bar. Severity: 1 Necessary Cost Estimate: $5,000.00 Status:
Implementation Priority: 1 Facility Function:
Implementation Phase: Implementation Date:
Official Responsible:
Notes:

Field Date: 1/19/2011 Report Date: 1/20/2011 Barrier #: 4334
Location: Auburn Blvd - East
X Coordinate: -121.29029
Y Coordinate: 38.71638
Barrier Area: Sidewalks
Barrier Type: Cross Slope - Existing (4.1% to 4.9%)
Code Ref: CBC 1133B.7.1.3 and ADA/ABA 403.3
As Built Meas: 20 Quantity: LF
Description: Cross slope exceeds 2.0% (4.1% to 4.9%)
As Built Desc: 4.5% cross slope
Solution: Demolish existing and construct new route
Bar. Severity: 2 Recommended Cost Estimate: $2,500.00 Status:
Implementation Priority: 1 Facility Function:
Implementation Phase: Implementation Date:
Official Responsible:
Notes:

Field Date: 1/19/2011 Report Date: 1/20/2011 Barrier #: 4335
Location: Auburn Blvd - East
X Coordinate: -121.2903
Y Coordinate: 38.71649
Barrier Area: Sidewalks
Barrier Type: Driveway - Existing (5.0% or more)
Code Ref: CBC 1133B.7.1.3 and ADA/ABA 403.3
As Built Meas: 41 Quantity: LF
Description: Driveway cross slope exceeds 2.0% (5.0% or more)
As Built Desc: 6.4% cross slope, 15.0% running slope
Solution: Provide min. 48" wide level walkway through driveway
Bar. Severity: 1 Necessary Cost Estimate: $5,125.00 Status:
Implementation Priority: 1 Facility Function:
Implementation Phase: Implementation Date:
Official Responsible:
Notes:

Field Date: 1/19/2011 Report Date: 1/20/2011 Barrier #: 4336
Location: Auburn Blvd - East
X Coordinate: -121.29028
Y Coordinate: 38.71664
Barrier Area: Sidewalks
Barrier Type: Driveway - Existing (5.0% or more)
Code Ref: CBC 1133B.7.1.3 and ADA/ABA 403.3
As Built Meas: 29 Quantity: LF
Description: Driveway cross slope exceeds 2.0% (5.0% or more)
As Built Desc: 15.5% cross slope, 14.8% running slope
Solution: Provide min. 48" wide level walkway through driveway
Bar. Severity: 1 Necessary Cost Estimate: $3,625.00 Status:
Implementation Priority: 1 Facility Function:
Implementation Phase: Implementation Date:
Official Responsible:
Notes:

Field Date: 1/19/2011 Report Date: 1/20/2011 Barrier #: 4337
Location: Auburn Blvd - East
X Coordinate: -121.29031
Y Coordinate: 38.71677
Barrier Area: Sidewalks
Barrier Type: No Sidewalk - No Barricade
Code Ref: MUTCD Section 6D.01
As Built Meas: 1 Quantity: JOB
Description: No barricade provided where sidewalk ends in hazardous location
As Built Desc: No barricade or other warning provided for the visually impaired at end of sidewalk
Solution: Provide barricade with cane detectable warning at end of sidewalk
Bar. Severity: 1 Necessary Cost Estimate: $1,350.00 Status:
Implementation Priority: 1 Facility Function:
Implementation Phase: Implementation Date:
Official Responsible:
Notes:

Field Date: 1/19/2011 Report Date: 1/20/2011 Barrier #: 4338
Location: Auburn Blvd - East
X Coordinate: -121.29031
Y Coordinate: 38.71678
Barrier Area: Sidewalks
Barrier Type: No sidewalk
Code Ref: CBC 1127B.1 and ADA/ABA 206.2.1
As Built Meas: 278 Quantity: LF
Description: No pedestrian route provided
As Built Desc: No sidewalk provided
Solution: Construct new firm and stable pedestrian route
Bar. Severity: 1 Necessary Cost Estimate: $27,800.00 Status:
Implementation Priority: 1 Facility Function:
Implementation Phase: Implementation Date:
Official Responsible:
Notes:

Field Date: 1/19/2011 Report Date: 1/20/2011 Barrier #: 4339
Location: Auburn Blvd and Oak Grove Ave - Corner B
X Coordinate: -121.29029
Y Coordinate: 38.71755
Barrier Area: Curb Ramps
Barrier Type: No Curb Ramp
Code Ref: CBC 1127B.5.1 and ADA/ABA 402.2
As Built Meas: 1 Quantity: EACH
Description: No curb cut at corner (intersection)
As Built Desc: No curb ramp at corner
Solution: Demolish existing and construct curb cut
Bar. Severity: 1 Necessary Cost Estimate: $2,500.00 Status:
Implementation Priority: 1 Facility Function:
Implementation Phase: Implementation Date:
Official Responsible:
Notes: Two - way intersection corners B,C

Field Date: 1/19/2011 Report Date: 1/20/2011 Barrier #: 4340
Location: Auburn Blvd and Oak Grove Ave - Corner C
X Coordinate: -121.29028
Y Coordinate: 38.7175
Barrier Area: Curb Ramps
Barrier Type: No Curb Ramp
Code Ref: CBC 1127B.5.1 and ADA/ABA 402.2
As Built Meas: 1 Quantity: EACH
Description: No curb cut at corner (intersection)
As Built Desc: No curb ramp at corner
Solution: Demolish existing and construct curb cut
Bar. Severity: 1 Necessary Cost Estimate: $2,500.00 Status:
Implementation Priority: 1 Facility Function:
Implementation Phase: Implementation Date:
Official Responsible:
Notes: Two - way intersection corners B,C

Field Date: 1/19/2011 Report Date: 1/20/2011 Barrier #: 4341
Location: Auburn Blvd - East
X Coordinate: -121.29032
Y Coordinate: 38.71756
Barrier Area: Sidewalks
Barrier Type: Shoulder Cross Slope - Existing (4.1% to 4.9%)
Code Ref: CBC 1133B.7.1.3 and ADA/ABA 403.3
As Built Meas: 116 Quantity: LF
Description: Cross slope exceeds 2.0% (4.1% to 4.9%)
As Built Desc: 4.4% cross slope
Solution: Demolish existing and construct new pedestrian route
Bar. Severity: 2 Recommended Cost Estimate: $14,500.00 Status:
Implementation Priority: 1 Facility Function:
Implementation Phase: Implementation Date:
Official Responsible:
Notes:

Field Date: 1/19/2011 Report Date: 1/20/2011 Barrier #: 4342
Location: Auburn Blvd - East
X Coordinate: -121.2903
Y Coordinate: 38.71789
Barrier Area: Sidewalks
Barrier Type: Driveway - Existing (3.1% to 4.0%)
Code Ref: CBC 1133B.7.1.3 and ADA/ABA 403.3
As Built Meas: 47 Quantity: LF
Description: Driveway cross slope exceeds 2.0% (3.1% to 4.0%)
As Built Desc: 4.0% cross slope
Solution: Provide min. 48" wide level walkway through driveway
Bar. Severity: 2 Recommended Cost Estimate: $5,875.00 Status:
Implementation Priority: 1 Facility Function:
Implementation Phase: Implementation Date:
Official Responsible:
Notes:

Field Date: 1/19/2011 Report Date: 1/20/2011 Barrier #: 4343
Location: Auburn Blvd - East
X Coordinate: -121.29028
Y Coordinate: 38.718
Barrier Area: Sidewalks
Barrier Type: Cross Slope - Existing (3.1% to 4.0%)
Code Ref: CBC 1133B.7.1.3 and ADA/ABA 403.3
As Built Meas: 100 Quantity: LF
Description: Cross slope exceeds 2.0% (3.1% to 4.0%)
As Built Desc: 3.8% cross slope
Solution: Demolish existing and construct new route
Bar. Severity: 3 Hinderance Cost Estimate: $12,500.00 Status:
Implementation Priority: 1 Facility Function:
Implementation Phase: Implementation Date:
Official Responsible:
Notes:

Field Date: 1/19/2011 Report Date: 1/20/2011 Barrier #: 4344
Location: Auburn Blvd - East
X Coordinate: -121.29028
Y Coordinate: 38.71803
Barrier Area: Sidewalks
Barrier Type: Abrupt Change in Level - > 1/2"
Code Ref: CBC 1133B.7.1 and ADA/ABA 303.3
As Built Meas: 4 Quantity: LF
Description: Change in level greater than 1/2"
As Built Desc: 1/2" lip in sidewalk surface
Solution: Grind or repair sidewalk to remove trip hazard
Bar. Severity: 1 Necessary Cost Estimate: $1,000.00 Status:
Implementation Priority: 1 Facility Function:
Implementation Phase: Implementation Date:
Official Responsible:
Notes:

Field Date: 1/19/2011 Report Date: 1/20/2011 Barrier #: 4345
Location: Auburn Blvd - East
X Coordinate: -121.29023
Y Coordinate: 38.71913
Barrier Area: Sidewalks
Barrier Type: Driveway - Existing (4.1% to 4.9%)
Code Ref: CBC 1133B.7.1.3 and ADA/ABA 403.3
As Built Meas: 45 Quantity: LF
Description: Driveway cross slope exceeds 2.0% (4.1% to 4.9%)
As Built Desc: 4.2% cross slope
Solution: Provide min. 48" wide level walkway through driveway
Bar. Severity: 3 Hinderance Cost Estimate: $5,625.00 Status:
Implementation Priority: 1 Facility Function:
Implementation Phase: Implementation Date:
Official Responsible:
Notes:

Field Date:	1/19/2011	Report Date:	1/20/2011	Barrier #:	4346A
Location:	Auburn Blvd - East				
X Coordinate:	-121.29026				
Y Coordinate:	38.71924				
Barrier Area:	Bus Stops and Shelters				
Barrier Type:	Bench Seat Height				
Code Ref:	ADAAG 4.37.3* and ADA/ABA 903.4				
As Built Meas:	1	Quantity:	EACH		
Description:	Bench seat height not between 17" - 19"				
As Built Desc:	16" bench seat height				
Solution:	Provide new compliant bench or remount at compliant height where possible				
Bar. Severity:	3 Hindrance	Cost Estimate:	$775.00	Status:	
Implementation Priority:	1	Facility Function:			
Implementation Phase:		Implementation Date:			
Official Responsible:					
Notes:					

Field Date:	1/19/2011	Report Date:	1/20/2011	Barrier #:	4346B
Location:	Auburn Blvd - East				
X Coordinate:	-121.29026				
Y Coordinate:	38.71924				
Barrier Area:	Bus Stops and Shelters				
Barrier Type:	Bench Seat Depth				
Code Ref:	ADAAG 4.37.1 and ADA/ABA 903.4				
As Built Meas:	1	Quantity:	EACH		
Description:	Bench seat depth not 20" - 24" deep				
As Built Desc:	19" bench seat depth				
Solution:	Provide min. 1 accessible bench at bench stop				
Bar. Severity:	3 Hindrance	Cost Estimate:	$0.00	Status:	
Implementation Priority:	1	Facility Function:			
Implementation Phase:		Implementation Date:			
Official Responsible:					
Notes:					

Field Date: 1/19/2011 Report Date: 1/20/2011 Barrier #: 4346C
Location: Auburn Blvd - East
X Coordinate: -121.29026
Y Coordinate: 38.71924
Barrier Area: Bus Stops and Shelters
Barrier Type: Maneuvering Cl - Bench
Code Ref: ADA/ABA 903.2
As Built Meas: 16 Quantity: SF
Description: Bus stop bench lacks level space at the end of the bench seat
As Built Desc: No level wheelchair space provided
Solution: Provide level space at the end of the bench seat parallel to short end of bench
Bar. Severity: 2 Recommended Cost Estimate: $2,000.00 Status:
Implementation Priority: 1 Facility Function:
Implementation Phase: Implementation Date:
Official Responsible:
Notes:

Field Date: 1/19/2011 Report Date: 1/20/2011 Barrier #: 4347
Location: Auburn Blvd - East
X Coordinate: -121.2903
Y Coordinate: 38.71944
Barrier Area: Sidewalks
Barrier Type: Driveway - Existing (5.0% or more)
Code Ref: CBC 1133B.7.1.3 and ADA/ABA 403.3
As Built Meas: 37 Quantity: LF
Description: Driveway cross slope exceeds 2.0% (5.0% or more)
As Built Desc: 6.9% cross slope
Solution: Provide min. 48" wide level walkway through driveway
Bar. Severity: 4 Low Severity Cost Estimate: $4,625.00 Status:
Implementation Priority: 1 Facility Function:
Implementation Phase: Implementation Date:
Official Responsible:
Notes:

Field Date: 1/19/2011 Report Date: 1/20/2011 Barrier #: 4348
Location: Auburn Blvd - East
X Coordinate: -121.29031
Y Coordinate: 38.71952
Barrier Area: Sidewalks
Barrier Type: No Sidewalk - Transition to Shoulder
Code Ref: CBC 1121B.2 and ADA/ABA 206.2.1
As Built Meas: 1 Quantity: JOB
Description: Sidewalk ends and no ramp to pedestrian shoulder is provided
As Built Desc: No ramp to shoulder to enable pedestrian travel onto existing shoulder
Solution: Provide transition ramp to paved shoulder where no opposite sidewalk exists
Bar. Severity: 1 Necessary Cost Estimate: $2,500.00 Status:
Implementation Priority: 1 Facility Function:
Implementation Phase: Implementation Date:
Official Responsible:
Notes:

Field Date: 1/19/2011 Report Date: 1/20/2011 Barrier #: 4349
Location: Auburn Blvd - East
X Coordinate: -121.29033
Y Coordinate: 38.71952
Barrier Area: Sidewalks
Barrier Type: Shoulder Cross Slope - Existing (5.0% or more)
Code Ref: CBC 1133B.7.1.3 and ADA/ABA 403.3
As Built Meas: 69 Quantity: LF
Description: Cross slope exceeds 2.0% (5.0% or more)
As Built Desc: 6.4% cross slope
Solution: Demolish existing and construct new pedestrian route
Bar. Severity: 1 Necessary Cost Estimate: $8,625.00 Status:
Implementation Priority: 1 Facility Function:
Implementation Phase: Implementation Date:
Official Responsible:
Notes:

Field Date: 1/19/2011 Report Date: 1/20/2011 Barrier #: 4350A
Location: Auburn Blvd - East
X Coordinate: -121.29032
Y Coordinate: 38.71966
Barrier Area: Sidewalks
Barrier Type: No Sidewalk - No Barricade
Code Ref: MUTCD Section 6D.01
As Built Meas: 1 Quantity: JOB
Description: No barricade provided where sidewalk ends in hazardous location
As Built Desc: No barricade or other warning provided for the visually impaired at end of sidewalk
Solution: Provide barricade with cane detectable warning at end of sidewalk
Bar. Severity: 1 Necessary Cost Estimate: $1,350.00 Status:
Implementation Priority: 1 Facility Function:
Implementation Phase: Implementation Date:
Official Responsible:
Notes:

Field Date: 1/19/2011 Report Date: 1/20/2011 Barrier #: 4350B
Location: Auburn Blvd - East
X Coordinate: -121.29032
Y Coordinate: 38.71966
Barrier Area: Sidewalks
Barrier Type: No Sidewalk - Transition to Shoulder
Code Ref: CBC 1121B.2 and ADA/ABA 206.2.1
As Built Meas: 1 Quantity: JOB
Description: Sidewalk ends and no ramp to pedestrian shoulder is provided
As Built Desc: No ramp to shoulder to enable pedestrian travel onto existing shoulder
Solution: Provide transition ramp to paved shoulder where no opposite sidewalk exists
Bar. Severity: 1 Necessary Cost Estimate: $2,500.00 Status:
Implementation Priority: 1 Facility Function:
Implementation Phase: Implementation Date:
Official Responsible:
Notes:

Field Date: 1/19/2011 Report Date: 1/20/2011 Barrier #: 4351A
Location: Auburn Blvd - East
X Coordinate: -121.2903
Y Coordinate: 38.7197
Barrier Area: Sidewalks
Barrier Type: Cross Slope - Existing (5.0% or more)
Code Ref: CBC 1133B.7.1.3 and ADA/ABA 403.3
As Built Meas: 169 Quantity: LF
Description: Cross slope exceeds 2.0% (5.0% or more)
As Built Desc: 7.3% cross slope
Solution: Demolish existing and construct new route
Bar. Severity: 1 Necessary Cost Estimate: $21,125.00 Status:
Implementation Priority: 1 Facility Function:
Implementation Phase: Implementation Date:
Official Responsible:
Notes:

Field Date: 1/19/2011 Report Date: 1/20/2011 Barrier #: 4351B
Location: Auburn Blvd - East
X Coordinate: -121.29031
Y Coordinate: 38.7198
Barrier Area: Sidewalks
Barrier Type: Clear Width - New Construction
Code Ref: CBC 1133B.7.1
As Built Meas: 4 Quantity: LF
Description: Pedestrian route is not min. 48" wide
As Built Desc: 26" clear width due to pole
Solution: Demolish existing and construct new route
Bar. Severity: 1 Necessary Cost Estimate: $500.00 Status:
Implementation Priority: 1 Facility Function:
Implementation Phase: Implementation Date:
Official Responsible:
Notes:

Field Date: 1/19/2011 Report Date: 1/20/2011 Barrier #: 4352
Location: Auburn Blvd - East
X Coordinate: -121.29032
Y Coordinate: 38.71996
Barrier Area: Sidewalks
Barrier Type: No Sidewalk - Transition to Shoulder
Code Ref: CBC 1121B.2 and ADA/ABA 206.2.1
As Built Meas: 1 Quantity: JOB
Description: Sidewalk ends and no ramp to pedestrian shoulder is provided
As Built Desc: No ramp to shoulder to enable pedestrian travel onto existing shoulder
Solution: Provide transition ramp to paved shoulder where no opposite sidewalk exists
Bar. Severity: 1 Necessary Cost Estimate: $2,500.00 Status:
Implementation Priority: 1 Facility Function:
Implementation Phase: Implementation Date:
Official Responsible:
Notes:

Field Date: 1/19/2011 Report Date: 1/20/2011 Barrier #: 4353
Location: Auburn Blvd - East
X Coordinate: -121.29027
Y Coordinate: 38.71995
Barrier Area: Sidewalks
Barrier Type: No sidewalk
Code Ref: CBC 1127B.1 and ADA/ABA 206.2.1
As Built Meas: 92 Quantity: LF
Description: No pedestrian route provided
As Built Desc: No sidewalk provided
Solution: Construct new firm and stable pedestrian route
Bar. Severity: 1 Necessary Cost Estimate: $9,200.00 Status:
Implementation Priority: 1 Facility Function:
Implementation Phase: Implementation Date:
Official Responsible:
Notes:

Field Date: 1/19/2011 Report Date: 1/20/2011 Barrier #: 4354
Location: Auburn Blvd and Linden Ave - Corner C
X Coordinate: -121.29026
Y Coordinate: 38.72024
Barrier Area: Curb Ramps
Barrier Type: No Curb Ramp
Code Ref: CBC 1127B.5.1 and ADA/ABA 402.2
As Built Meas: 1 Quantity: EACH
Description: No curb cut at corner (intersection)
As Built Desc: No curb ramp at corner
Solution: Demolish existing and construct curb cut
Bar. Severity: 1 Necessary Cost Estimate: $2,500.00 Status:
Implementation Priority: 1 Facility Function:
Implementation Phase: Implementation Date:
Official Responsible:
Notes: Two - way intersection corners B,C. Corner B compliant

Field Date: 1/19/2011 Report Date: 1/20/2011 Barrier #: 4355
Location: Auburn Blvd - East
X Coordinate: -121.2903
Y Coordinate: 38.72082
Barrier Area: Sidewalks
Barrier Type: Driveway - Existing (5.0% or more)
Code Ref: CBC 1133B.7.1.3 and ADA/ABA 403.3
As Built Meas: 48 Quantity: LF
Description: Driveway cross slope exceeds 2.0% (5.0% or more)
As Built Desc: 6.2% cross slope, 18.0% running slope
Solution: Provide min. 48" wide level walkway through driveway
Bar. Severity: 1 Necessary Cost Estimate: $6,000.00 Status:
Implementation Priority: 1 Facility Function:
Implementation Phase: Implementation Date:
Official Responsible:
Notes:

Field Date: 1/19/2011 Report Date: 1/20/2011 Barrier #: 4356
Location: Auburn Blvd - East
X Coordinate: -121.2903
Y Coordinate: 38.72086
Barrier Area: Sidewalks
Barrier Type: Surface Condition - Damaged
Code Ref: CBC 1133B.7.1 and ADA/ABA 302.1
As Built Meas: 4 Quantity: LF
Description: Surface is not firm and stable (cracked, broken or loose soil, etc.)
As Built Desc: Cracked concrete
Solution: Repair surface to make firm and stable
Bar. Severity: 1 Necessary Cost Estimate: $500.00 Status:
Implementation Priority: 1 Facility Function:
Implementation Phase: Implementation Date:
Official Responsible:
Notes:

Field Date: 1/19/2011 Report Date: 1/20/2011 Barrier #: 4357
Location: Auburn Blvd - East
X Coordinate: -121.2903
Y Coordinate: 38.72099
Barrier Area: Sidewalks
Barrier Type: Driveway - Existing (5.0% or more)
Code Ref: CBC 1133B.7.1.3 and ADA/ABA 403.3
As Built Meas: 37 Quantity: LF
Description: Driveway cross slope exceeds 2.0% (5.0% or more)
As Built Desc: 12.0% cross slope, 10.6% running slope
Solution: Provide min. 48" wide level walkway through driveway
Bar. Severity: 1 Necessary Cost Estimate: $4,625.00 Status:
Implementation Priority: 1 Facility Function:
Implementation Phase: Implementation Date:
Official Responsible:
Notes:

Field Date: 1/19/2011 Report Date: 1/20/2011 Barrier #: 4358
Location: Auburn Blvd - East
X Coordinate: -121.29031
Y Coordinate: 38.72105
Barrier Area: Sidewalks
Barrier Type: Cross Slope - Existing (4.1% to 4.9%)
Code Ref: CBC 1133B.7.1.3 and ADA/ABA 403.3
As Built Meas: 37 Quantity: LF
Description: Cross slope exceeds 2.0% (4.1% to 4.9%)
As Built Desc: 4.8% cross slope
Solution: Demolish existing and construct new route
Bar. Severity: 2 Recommended Cost Estimate: $4,625.00 Status:
Implementation Priority: 1 Facility Function:
Implementation Phase: Implementation Date:
Official Responsible:
Notes:

Field Date: 1/19/2011 Report Date: 1/20/2011 Barrier #: 4359
Location: Auburn Blvd - East
X Coordinate: -121.2903
Y Coordinate: 38.72121
Barrier Area: Sidewalks
Barrier Type: Driveway - Existing (5.0% or more)
Code Ref: CBC 1133B.7.1.3 and ADA/ABA 403.3
As Built Meas: 38 Quantity: LF
Description: Driveway cross slope exceeds 2.0% (5.0% or more)
As Built Desc: 11.0% cross slope, 11.1% running slope
Solution: Provide min. 48" wide level walkway through driveway
Bar. Severity: 1 Necessary Cost Estimate: $4,750.00 Status:
Implementation Priority: 1 Facility Function:
Implementation Phase: Implementation Date:
Official Responsible:
Notes:

Field Date: 1/19/2011 Report Date: 1/20/2011 Barrier #: 4360
Location: Auburn Blvd - East
X Coordinate: -121.29031
Y Coordinate: 38.72126
Barrier Area: Sidewalks
Barrier Type: Cross Slope - Existing (4.1% to 4.9%)
Code Ref: CBC 1133B.7.1.3 and ADA/ABA 403.3
As Built Meas: 79 Quantity: LF
Description: Cross slope exceeds 2.0% (4.1% to 4.9%)
As Built Desc: 4.9% cross slope
Solution: Demolish existing and construct new route
Bar. Severity: 2 Recommended Cost Estimate: $9,875.00 Status:
Implementation Priority: 1 Facility Function:
Implementation Phase: Implementation Date:
Official Responsible:
Notes:

Field Date: 1/19/2011 Report Date: 1/20/2011 Barrier #: 4361
Location: Auburn Blvd - East
X Coordinate: -121.2903
Y Coordinate: 38.72137
Barrier Area: Sidewalks
Barrier Type: Driveway - Existing (5.0% or more)
Code Ref: CBC 1133B.7.1.3 and ADA/ABA 403.3
As Built Meas: 39 Quantity: LF
Description: Driveway cross slope exceeds 2.0% (5.0% or more)
As Built Desc: 12.1% running slope
Solution: Provide min. 48" wide level walkway through driveway
Bar. Severity: 4 Low Severity Cost Estimate: $4,875.00 Status:
Implementation Priority: 1 Facility Function:
Implementation Phase: Implementation Date:
Official Responsible:
Notes:

Field Date: 1/19/2011 Report Date: 1/20/2011 Barrier #: 4362
Location: Auburn Blvd - East
X Coordinate: -121.29032
Y Coordinate: 38.72146
Barrier Area: Sidewalks
Barrier Type: No Sidewalk - No Barricade
Code Ref: MUTCD Section 6D.01
As Built Meas: 1 Quantity: JOB
Description: No barricade provided where sidewalk ends in hazardous location
As Built Desc: No barricade or other warning provided for the visually impaired at end of sidewalk
Solution: Provide barricade with cane detectable warning at end of sidewalk
Bar. Severity: 1 Necessary Cost Estimate: $1,350.00 Status:
Implementation Priority: 1 Facility Function:
Implementation Phase: Implementation Date:
Official Responsible:
Notes:

Field Date: 1/21/2011 Report Date: 1/24/2011 Barrier #: 4363A
Location: Sunrise Blvd - West
X Coordinate: -121.272
Y Coordinate: 38.72021
Barrier Area: Sidewalks
Barrier Type: Cross Slope - Existing (5.0% or more)
Code Ref: CBC 1133B.7.1.3 and ADA/ABA 403.3
As Built Meas: 404 Quantity: LF
Description: Cross slope exceeds 2.0% (5.0% or more)
As Built Desc: 5.9% cross slope
Solution: Demolish existing and construct new route
Bar. Severity: 1 Necessary Cost Estimate: $50,500.00 Status:
Implementation Priority: 1 Facility Function:
Implementation Phase: Implementation Date:
Official Responsible:
Notes:

Field Date: 1/21/2011 Report Date: 1/24/2011 Barrier #: 4363B
Location: Sunrise Blvd - West
X Coordinate: -121.27198
Y Coordinate: 38.72012
Barrier Area: Sidewalks
Barrier Type: Shoulder Clear Width - Existing (≤31" or less)
Code Ref: CBC 1133B.7.1
As Built Meas: 140 Quantity: LF
Description: Pedestrian route is not min. 48" wide (≤31" or less)
As Built Desc: 24" clear width
Solution: Demolish existing and construct new pedestrian route
Bar. Severity: 1 Necessary Cost Estimate: $17,500.00 Status:
Implementation Priority: 1 Facility Function:
Implementation Phase: Implementation Date:
Official Responsible:
Notes:

Field Date: 1/21/2011 Report Date: 1/24/2011 Barrier #: 4364A
Location: Sunrise Blvd and Twin Oaks Ave - Corner A
X Coordinate: -121.272
Y Coordinate: 38.71867
Barrier Area: Blended Transitions
Barrier Type: Detectable Warnings - Truncated Domes
Code Ref: CBC 1127B.5.3
As Built Meas: 1 Quantity: EACH
Description: No truncated domes provided at transition into roadway
As Built Desc: No detectable warning provided
Solution: Provide compliant truncated domes
Bar. Severity: 2 Recommended Cost Estimate: $1,400.00 Status:
Implementation Priority: 1 Facility Function:
Implementation Phase: Implementation Date:
Official Responsible:
Notes: Four - way intersection corners A,B,C,D. Corner D compliant

Field Date: 1/21/2011 Report Date: 1/24/2011 Barrier #: 4364B
Location: Sunrise Blvd and Twin Oaks Ave - Corner A
X Coordinate: -121.272
Y Coordinate: 38.71867
Barrier Area: Signalized Intersections
Barrier Type: Ped Button - Landing in New Construction
Code Ref: CBC 1118B.4
As Built Meas: 1 Quantity: JOB
Description: Landing at pedestrian button not level (≤ 2.0%)
As Built Desc: No level landing provided
Solution: Relocated pedestrian button to level area
Bar. Severity: 3 Hinderance Cost Estimate: $1,200.00 Status:
Implementation Priority: 1 Facility Function:
Implementation Phase: Implementation Date:
Official Responsible:
Notes: Four - way intersection corners A,B,C,D. Corner D compliant

Field Date: 1/21/2011 Report Date: 1/24/2011 Barrier #: 4365A
Location: Sunrise Blvd and Twin Oaks Ave - Corner B
X Coordinate: -121.27159
Y Coordinate: 38.71867
Barrier Area: Blended Transitions
Barrier Type: Detectable Warnings - Truncated Domes
Code Ref: CBC 1127B.5.3
As Built Meas: 1 Quantity: EACH
Description: No truncated domes provided at transition into roadway
As Built Desc: No detectable warning provided
Solution: Provide compliant truncated domes
Bar. Severity: 2 Recommended Cost Estimate: $1,400.00 Status:
Implementation Priority: 1 Facility Function:
Implementation Phase: Implementation Date:
Official Responsible:
Notes: Four - way intersection corners A,B,C,D. Corner D compliant

Field Date: 1/21/2011 Report Date: 1/24/2011 Barrier #: 4365B
Location: Sunrise Blvd and Twin Oaks Ave - Corner B
X Coordinate: -121.27159
Y Coordinate: 38.71867
Barrier Area: Signalized Intersections
Barrier Type: Ped Button - Landing in New Construction
Code Ref: CBC 1118B.4
As Built Meas: 1 Quantity: JOB
Description: Landing at pedestrian button not level (≤ 2.0%)
As Built Desc: No level landing provided
Solution: Relocated pedestrian button to level area
Bar. Severity: 3 Hinderance Cost Estimate: $1,200.00 Status:
Implementation Priority: 1 Facility Function:
Implementation Phase: Implementation Date:
Official Responsible:
Notes: Four - way intersection corners A,B,C,D. Corner D compliant

Field Date: 1/21/2011 Report Date: 1/24/2011 Barrier #: 4366
Location: Sunrise Blvd and Twin Oaks Ave - Corner C A-B
X Coordinate: -121.27158
Y Coordinate: 38.71854
Barrier Area: Blended Transitions
Barrier Type: Detectable Warnings - Truncated Domes
Code Ref: CBC 1127B.5.3
As Built Meas: 1 Quantity: EACH
Description: No truncated domes provided at transition into roadway
As Built Desc: No detectable warning provided
Solution: Provide compliant truncated domes
Bar. Severity: 2 Recommended Cost Estimate: $1,400.00 Status:
Implementation Priority: 1 Facility Function:
Implementation Phase: Implementation Date:
Official Responsible:
Notes: Four - way intersection corners A,B,C,D. Corner D compliant

Field Date: 1/21/2011 Report Date: 1/24/2011 Barrier #: 4367A
Location: Sunrise Blvd and Twin Oaks Ave - Corner C A-A
X Coordinate: -121.27163
Y Coordinate: 38.71849
Barrier Area: Blended Transitions
Barrier Type: Detectable Warnings - Truncated Domes
Code Ref: CBC 1127B.5.3
As Built Meas: 1 Quantity: EACH
Description: No truncated domes provided at transition into roadway
As Built Desc: No detectable warning provided
Solution: Provide compliant truncated domes
Bar. Severity: 2 Recommended Cost Estimate: $1,400.00 Status:
Implementation Priority: 1 Facility Function:
Implementation Phase: Implementation Date:
Official Responsible:
Notes: Four - way intersection corners A,B,C,D. Corner D compliant

Field Date: 1/21/2011 Report Date: 1/24/2011 Barrier #: 4367B
Location: Sunrise Blvd and Twin Oaks Ave - Corner C A-A
X Coordinate: -121.27163
Y Coordinate: 38.71849
Barrier Area: Signalized Intersections
Barrier Type: Ped Button - Existing Landing (3.1% to 4.0%)
Code Ref: CBC 1118B.4
As Built Meas: 1 Quantity: JOB
Description: Landing at pedestrian button not level (3.1% to 4.0%)
As Built Desc: 3.6% landing slope
Solution: Relocated pedestrian button to level area
Bar. Severity: 3 Hinderance Cost Estimate: $1,200.00 Status:
Implementation Priority: 1 Facility Function:
Implementation Phase: Implementation Date:
Official Responsible:
Notes: Four - way intersection corners A,B,C,D. Corner D compliant

Field Date: 1/21/2011 Report Date: 1/24/2011 Barrier #: 4368
Location: Sunrise Blvd - West
X Coordinate: -121.27191
Y Coordinate: 38.71844
Barrier Area: Sidewalks
Barrier Type: Cross Slope - Existing (5.0% or more)
Code Ref: CBC 1133B.7.1.3 and ADA/ABA 403.3
As Built Meas: 160 Quantity: LF
Description: Cross slope exceeds 2.0% (5.0% or more)
As Built Desc: 5.2% cross slope
Solution: Demolish existing and construct new route
Bar. Severity: 1 Necessary Cost Estimate: $20,000.00 Status:
Implementation Priority: 1 Facility Function:
Implementation Phase: Implementation Date:
Official Responsible:
Notes:

Field Date: 1/21/2011 Report Date: 1/24/2011 Barrier #: 4369A
Location: Sunrise Blvd - West
X Coordinate: -121.27199
Y Coordinate: 38.71764
Barrier Area: Bus Stops and Shelters
Barrier Type: Bench Seat Depth
Code Ref: ADAAG 4.37.1 and ADA/ABA 903.4
As Built Meas: 1 Quantity: EACH
Description: Bench seat depth not 20" - 24" deep
As Built Desc: 12-1/2" bench seat depth
Solution: Provide min. 1 accessible bench at bench stop
Bar. Severity: 3 Hindrance Cost Estimate: $775.00 Status:
Implementation Priority: 1 Facility Function:
Implementation Phase: Implementation Date:
Official Responsible:
Notes:

Field Date: 1/21/2011 Report Date: 1/24/2011 Barrier #: 4369B
Location: Sunrise Blvd - West
X Coordinate: -121.27199
Y Coordinate: 38.71764
Barrier Area: Bus Stops and Shelters
Barrier Type: Bench Back Support
Code Ref: ADAAG 4.37.4 and ADA/ABA 903.4
As Built Meas: 1 Quantity: EACH
Description: Bench has no back support of at least 18" high
As Built Desc: 12-1/2" back support height
Solution: Provide min. 1 accessible bench at bench stop or shelter
Bar. Severity: 3 Hindrance Cost Estimate: $0.00 Status:
Implementation Priority: 1 Facility Function:
Implementation Phase: Implementation Date:
Official Responsible:
Notes:

Field Date: 1/21/2011 Report Date: 1/24/2011 Barrier #: 4370
Location: Sunrise Blvd - West
X Coordinate: -121.27197
Y Coordinate: 38.71707
Barrier Area: Sidewalks
Barrier Type: Abrupt Change in Level - > 1/2"
Code Ref: CBC 1133B.7.1 and ADA/ABA 303.3
As Built Meas: 4 Quantity: LF
Description: Change in level greater than 1/2"
As Built Desc: 1/2" lip in sidewalk surface
Solution: Grind or repair sidewalk to remove trip hazard
Bar. Severity: 1 Necessary Cost Estimate: $1,000.00 Status:
Implementation Priority: 1 Facility Function:
Implementation Phase: Implementation Date:
Official Responsible:
Notes:

Field Date: 1/21/2011 Report Date: 1/24/2011 Barrier #: 4371
Location: Sunrise Blvd - West
X Coordinate: -121.27192
Y Coordinate: 38.7165
Barrier Area: Sidewalks
Barrier Type: No Sidewalk - Transition to Shoulder
Code Ref: CBC 1121B.2 and ADA/ABA 206.2.1
As Built Meas: 1 Quantity: JOB
Description: Sidewalk ends and no ramp to pedestrian shoulder is provided
As Built Desc: No ramp to shoulder to enable pedestrian travel onto existing shoulder
Solution: Provide transition ramp to paved shoulder where no opposite sidewalk exists
Bar. Severity: 1 Necessary Cost Estimate: $2,500.00 Status:
Implementation Priority: 1 Facility Function:
Implementation Phase: Implementation Date:
Official Responsible:
Notes:

Field Date: 1/21/2011 Report Date: 1/24/2011 Barrier #: 4372A
Location: Sunrise Blvd - West
X Coordinate: -121.27193
Y Coordinate: 38.71612
Barrier Area: Sidewalks
Barrier Type: Abrupt Change in Level - > 1/2"
Code Ref: CBC 1133B.7.1 and ADA/ABA 303.3
As Built Meas: 4 Quantity: LF
Description: Change in level greater than 1/2"
As Built Desc: 1" lip in sidewalk surface
Solution: Grind or repair sidewalk to remove trip hazard
Bar. Severity: 1 Necessary Cost Estimate: $1,000.00 Status:
Implementation Priority: 1 Facility Function:
Implementation Phase: Implementation Date:
Official Responsible:
Notes:

Field Date: 1/21/2011 Report Date: 1/24/2011 Barrier #: 4372B
Location: Sunrise Blvd - West
X Coordinate: -121.27192
Y Coordinate: 38.71613
Barrier Area: Sidewalks
Barrier Type: Running Slope (Existing)
Code Ref: CBC 1133B.7.3 and ADA/ABA 403.3
As Built Meas: 4 Quantity: LF
Description: Running slope exceeds 5.0%
As Built Desc: 10.0% running slope
Solution: No remediation where sidewalk sloped as roadway
Bar. Severity: 5 Technically Infeasible Cost Estimate: $0.00 Status:
Implementation Priority: 1 Facility Function:
Implementation Phase: Implementation Date:
Official Responsible:
Notes:

Field Date: 1/21/2011 Report Date: 1/24/2011 Barrier #: 4373
Location: Sunrise Blvd - West
X Coordinate: -121.27191
Y Coordinate: 38.71588
Barrier Area: Sidewalks
Barrier Type: Cross Slope - Existing (3.1% to 4.0%)
Code Ref: CBC 1133B.7.1.3 and ADA/ABA 403.3
As Built Meas: 33 Quantity: LF
Description: Cross slope exceeds 2.0% (3.1% to 4.0%)
As Built Desc: 3.8% cross slope
Solution: Demolish existing and construct new route
Bar. Severity: 3 Hinderance Cost Estimate: $4,125.00 Status:
Implementation Priority: 1 Facility Function:
Implementation Phase: Implementation Date:
Official Responsible:
Notes:

Field Date: 1/21/2011 Report Date: 1/24/2011 Barrier #: 4374
Location: Sunrise Blvd - West
X Coordinate: -121.2719
Y Coordinate: 38.7158
Barrier Area: Sidewalks
Barrier Type: Driveway - Existing (5.0% or more)
Code Ref: CBC 1133B.7.1.3 and ADA/ABA 403.3
As Built Meas: 25 Quantity: LF
Description: Driveway cross slope exceeds 2.0% (5.0% or more)
As Built Desc: 13.6% cross slope
Solution: Provide min. 48" wide level walkway through driveway
Bar. Severity: 4 Low Severity Cost Estimate: $3,125.00 Status:
Implementation Priority: 1 Facility Function:
Implementation Phase: Implementation Date:
Official Responsible:
Notes:

Field Date: 1/21/2011 Report Date: 1/24/2011 Barrier #: 4375
Location: Sunrise Blvd - West
X Coordinate: -121.27191
Y Coordinate: 38.71573
Barrier Area: Sidewalks
Barrier Type: Cross Slope - Existing (3.1% to 4.0%)
Code Ref: CBC 1133B.7.1.3 and ADA/ABA 403.3
As Built Meas: 38 Quantity: LF
Description: Cross slope exceeds 2.0% (3.1% to 4.0%)
As Built Desc: 3.2% cross slope
Solution: Demolish existing and construct new route
Bar. Severity: 3 Hinderance Cost Estimate: $4,750.00 Status:
Implementation Priority: 1 Facility Function:
Implementation Phase: Implementation Date:
Official Responsible:
Notes:

Field Date: 1/21/2011 Report Date: 1/24/2011 Barrier #: 4376
Location: Sunrise Blvd and Eva Retta Ct - Corner D
X Coordinate: -121.27195
Y Coordinate: 38.71551
Barrier Area: Curb Ramps
Barrier Type: 12" Grooves - Existing (4.1% to 4.9%)
Code Ref: CBC 1127B.5.6
As Built Meas: 1 Quantity: EACH
Description: 12" grooves at top of curb ramp are not level (4.1% to 4.9%)
As Built Desc: 4.2% at 12" grooves
Solution: Demolish existing and construct new curb ramp
Bar. Severity: 2 Recommended Cost Estimate: $2,500.00 Status:
Implementation Priority: 1 Facility Function:
Implementation Phase: Implementation Date:
Official Responsible:
Notes: Two - way intersection corners A,D. Corner A compliant

Field Date: 1/21/2011 Report Date: 1/24/2011 Barrier #: 4377
Location: Eva Retta Ct - North
X Coordinate: -121.27196
Y Coordinate: 38.71563
Barrier Area: Sidewalks
Barrier Type: Cross Slope - Existing (2.1% to 3.0%)
Code Ref: CBC 1133B.7.1.3 and ADA/ABA 403.3
As Built Meas: 114 Quantity: LF
Description: Cross slope exceeds 2.0% (2.1% to 3.0%)
As Built Desc: 3.0% cross slope
Solution: Low severity barrier - no remediation recommended
Bar. Severity: 4 Low Severity Cost Estimate: $0.00 Status:
Implementation Priority: 4 Facility Function:
Implementation Phase: Implementation Date:
Official Responsible:
Notes:

Field Date: 1/21/2011 Report Date: 1/24/2011 Barrier #: 4378
Location: Eva Retta Ct - South
X Coordinate: -121.27279
Y Coordinate: 38.71566
Barrier Area: Sidewalks
Barrier Type: Cross Slope - Existing (4.1% to 4.9%)
Code Ref: CBC 1133B.7.1.3 and ADA/ABA 403.3
As Built Meas: 84 Quantity: LF
Description: Cross slope exceeds 2.0% (4.1% to 4.9%)
As Built Desc: 4.4% cross slope
Solution: Demolish existing and construct new route
Bar. Severity: 2 Recommended Cost Estimate: $10,500.00 Status:
Implementation Priority: 4 Facility Function:
Implementation Phase: Implementation Date:
Official Responsible:
Notes:

Field Date: 1/21/2011 Report Date: 1/24/2011 Barrier #: 4379
Location: Sunrise Blvd - West
X Coordinate: -121.27189
Y Coordinate: 38.71545
Barrier Area: Sidewalks
Barrier Type: Cross Slope - Existing (3.1% to 4.0%)
Code Ref: CBC 1133B.7.1.3 and ADA/ABA 403.3
As Built Meas: 59 Quantity: LF
Description: Cross slope exceeds 2.0% (3.1% to 4.0%)
As Built Desc: 3.9% cross slope
Solution: Demolish existing and construct new route
Bar. Severity: 3 Hinderance Cost Estimate: $7,375.00 Status:
Implementation Priority: 1 Facility Function:
Implementation Phase: Implementation Date:
Official Responsible:
Notes:

Field Date: 1/21/2011 Report Date: 1/24/2011 Barrier #: 4380
Location: Sunrise Blvd - West
X Coordinate: -121.2719
Y Coordinate: 38.71534
Barrier Area: Sidewalks
Barrier Type: No Sidewalk - Transition to Shoulder
Code Ref: CBC 1121B.2 and ADA/ABA 206.2.1
As Built Meas: 1 Quantity: JOB
Description: Sidewalk ends and no ramp to pedestrian shoulder is provided
As Built Desc: No ramp to shoulder to enable pedestrian travel onto existing shoulder
Solution: Provide transition ramp to paved shoulder where no opposite sidewalk exists
Bar. Severity: 1 Necessary Cost Estimate: $2,500.00 Status:
Implementation Priority: 1 Facility Function:
Implementation Phase: Implementation Date:
Official Responsible:
Notes:

Field Date: 1/21/2011 Report Date: 1/24/2011 Barrier #: 4381
Location: Sunrise Blvd - West
X Coordinate: -121.27186
Y Coordinate: 38.71529
Barrier Area: Sidewalks
Barrier Type: Shoulder Cross Slope - Existing (5.0% or more)
Code Ref: CBC 1133B.7.1.3 and ADA/ABA 403.3
As Built Meas: 145 Quantity: LF
Description: Cross slope exceeds 2.0% (5.0% or more)
As Built Desc: 5.8% cross slope
Solution: Demolish existing and construct new pedestrian route
Bar. Severity: 1 Necessary Cost Estimate: $18,125.00 Status:
Implementation Priority: 1 Facility Function:
Implementation Phase: Implementation Date:
Official Responsible:
Notes:

Field Date: 1/21/2011 Report Date: 1/24/2011 Barrier #: 4382
Location: Sunrise Blvd and Dracena Dr - Corner A
X Coordinate: -121.27193
Y Coordinate: 38.71438
Barrier Area: Blended Transitions
Barrier Type: Detectable Warnings - Truncated Domes
Code Ref: CBC 1127B.5.3
As Built Meas: 1 Quantity: EACH
Description: No truncated domes provided at transition into roadway
As Built Desc: No detectable warning provided
Solution: Provide compliant truncated domes
Bar. Severity: 2 Recommended Cost Estimate: $1,400.00 Status:
Implementation Priority: 1 Facility Function:
Implementation Phase: Implementation Date:
Official Responsible:
Notes: Two - way intersection corners A,D

Field Date: 1/21/2011 Report Date: 1/24/2011 Barrier #: 4383
Location: Sunrise Blvd and Dracena Dr - Corner D
X Coordinate: -121.27193
Y Coordinate: 38.71425
Barrier Area: Blended Transitions
Barrier Type: Detectable Warnings - Truncated Domes
Code Ref: CBC 1127B.5.3
As Built Meas: 1 Quantity: EACH
Description: No truncated domes provided at transition into roadway
As Built Desc: No detectable warning provided
Solution: Provide compliant truncated domes
Bar. Severity: 2 Recommended Cost Estimate: $1,400.00 Status:
Implementation Priority: 1 Facility Function:
Implementation Phase: Implementation Date:
Official Responsible:
Notes: Two - way intersection corners A,D

Field Date: 1/21/2011 Report Date: 1/24/2011 Barrier #: 4384A
Location: Sunrise Blvd - West
X Coordinate: -121.27193
Y Coordinate: 38.71394
Barrier Area: Sidewalks
Barrier Type: No Sidewalk - Transition to Shoulder
Code Ref: CBC 1121B.2 and ADA/ABA 206.2.1
As Built Meas: 1 Quantity: JOB
Description: Sidewalk ends and no ramp to pedestrian shoulder is provided
As Built Desc: No ramp to shoulder to enable pedestrian travel onto existing shoulder
Solution: Provide transition ramp to paved shoulder where no opposite sidewalk exists
Bar. Severity: 1 Necessary Cost Estimate: $2,500.00 Status:
Implementation Priority: 1 Facility Function:
Implementation Phase: Implementation Date:
Official Responsible:
Notes:

Field Date: 1/21/2011 Report Date: 1/24/2011 Barrier #: 4384B
Location: Sunrise Blvd - West
X Coordinate: -121.27193
Y Coordinate: 38.71394
Barrier Area: Sidewalks
Barrier Type: No Sidewalk - No Barricade
Code Ref: MUTCD Section 6D.01
As Built Meas: 1 Quantity: JOB
Description: No barricade provided where sidewalk ends in hazardous location
As Built Desc: No barricade or other warning provided for the visually impaired at end of sidewalk
Solution: Provide barricade with cane detectable warning at end of sidewalk
Bar. Severity: 1 Necessary Cost Estimate: $1,350.00 Status:
Implementation Priority: 1 Facility Function:
Implementation Phase: Implementation Date:
Official Responsible:
Notes:

Field Date: 1/21/2011 Report Date: 1/24/2011 Barrier #: 4385
Location: Sunrise Blvd - West
X Coordinate: -121.27193
Y Coordinate: 38.71391
Barrier Area: Sidewalks
Barrier Type: Driveway - Existing (5.0% or more)
Code Ref: CBC 1133B.7.1.3 and ADA/ABA 403.3
As Built Meas: 51 Quantity: LF
Description: Driveway cross slope exceeds 2.0% (5.0% or more)
As Built Desc: 7.8% cross slope
Solution: Provide min. 48" wide level walkway through driveway
Bar. Severity: 4 Low Severity Cost Estimate: $6,375.00 Status:
Implementation Priority: 1 Facility Function:
Implementation Phase: Implementation Date:
Official Responsible:
Notes:

Field Date: 1/21/2011 Report Date: 1/24/2011 Barrier #: 4386A
Location: Sunrise Blvd - West
X Coordinate: -121.2719
Y Coordinate: 38.71345
Barrier Area: Bus Stops and Shelters
Barrier Type: Bench Seat Depth
Code Ref: ADAAG 4.37.1 and ADA/ABA 903.4
As Built Meas: 1 Quantity: EACH
Description: Bench seat depth not 20" - 24" deep
As Built Desc: 12-1/2" bench seat depth
Solution: Provide min. 1 accessible bench at bench stop
Bar. Severity: 3 Hindrance Cost Estimate: $775.00 Status:
Implementation Priority: 1 Facility Function:
Implementation Phase: Implementation Date:
Official Responsible:
Notes:

Field Date: 1/21/2011 Report Date: 1/24/2011 Barrier #: 4386B
Location: Sunrise Blvd - West
X Coordinate: -121.2719
Y Coordinate: 38.71345
Barrier Area: Bus Stops and Shelters
Barrier Type: Bench Back Support
Code Ref: ADAAG 4.37.4 and ADA/ABA 903.4
As Built Meas: 1 Quantity: EACH
Description: Bench has no back support of at least 18" high
As Built Desc: 12-1/2" back support height
Solution: Provide min. 1 accessible bench at bench stop or shelter
Bar. Severity: 3 Hindrance Cost Estimate: $0.00 Status:
Implementation Priority: 1 Facility Function:
Implementation Phase: Implementation Date:
Official Responsible:
Notes:

Field Date: 1/21/2011 Report Date: 1/24/2011 Barrier #: 4387
Location: Sunrise Blvd - West
X Coordinate: -121.27192
Y Coordinate: 38.71317
Barrier Area: Sidewalks
Barrier Type: Driveway - Existing (5.0% or more)
Code Ref: CBC 1133B.7.1.3 and ADA/ABA 403.3
As Built Meas: 54 Quantity: LF
Description: Driveway cross slope exceeds 2.0% (5.0% or more)
As Built Desc: 5.2% cross slope
Solution: Provide min. 48" wide level walkway through driveway
Bar. Severity: 4 Low Severity Cost Estimate: $6,750.00 Status:
Implementation Priority: 1 Facility Function:
Implementation Phase: Implementation Date:
Official Responsible:
Notes:

Field Date: 1/21/2011 Report Date: 1/24/2011 Barrier #: 4388
Location: Sunrise Blvd - West
X Coordinate: -121.27194
Y Coordinate: 38.71151
Barrier Area: Sidewalks
Barrier Type: No Sidewalk - No Barricade
Code Ref: MUTCD Section 6D.01
As Built Meas: 1 Quantity: JOB
Description: No barricade provided where sidewalk ends in hazardous location
As Built Desc: No barricade or other warning provided for the visually impaired at end of sidewalk
Solution: Provide barricade with cane detectable warning at end of sidewalk
Bar. Severity: 1 Necessary Cost Estimate: $1,350.00 Status:
Implementation Priority: 1 Facility Function:
Implementation Phase: Implementation Date:
Official Responsible:
Notes:

Field Date: 1/21/2011 Report Date: 1/24/2011 Barrier #: 4389
Location: Sunrise Blvd - West
X Coordinate: -121.27195
Y Coordinate: 38.71152
Barrier Area: Sidewalks
Barrier Type: Driveway - Existing (5.0% or more)
Code Ref: CBC 1133B.7.1.3 and ADA/ABA 403.3
As Built Meas: 50 Quantity: LF
Description: Driveway cross slope exceeds 2.0% (5.0% or more)
As Built Desc: 5.7% cross slope
Solution: Provide min. 48" wide level walkway through driveway
Bar. Severity: 4 Low Severity Cost Estimate: $6,250.00 Status:
Implementation Priority: 1 Facility Function:
Implementation Phase: Implementation Date:
Official Responsible:
Notes:

Field Date: 1/21/2011 Report Date: 1/24/2011 Barrier #: 4390
Location: Sunrise Blvd - West
X Coordinate: -121.27191
Y Coordinate: 38.7114
Barrier Area: Sidewalks
Barrier Type: Cross Slope - Existing (3.1% to 4.0%)
Code Ref: CBC 1133B.7.1.3 and ADA/ABA 403.3
As Built Meas: 158 Quantity: LF
Description: Cross slope exceeds 2.0% (3.1% to 4.0%)
As Built Desc: 3.7% cross slope
Solution: Demolish existing and construct new route
Bar. Severity: 3 Hinderance Cost Estimate: $19,750.00 Status:
Implementation Priority: 1 Facility Function:
Implementation Phase: Implementation Date:
Official Responsible:
Notes:

Field Date: 1/21/2011 Report Date: 1/24/2011 Barrier #: 4391
Location: Sunrise Blvd - West
X Coordinate: -121.27195
Y Coordinate: 38.71092
Barrier Area: Sidewalks
Barrier Type: Driveway - Existing (5.0% or more)
Code Ref: CBC 1133B.7.1.3 and ADA/ABA 403.3
As Built Meas: 54 Quantity: LF
Description: Driveway cross slope exceeds 2.0% (5.0% or more)
As Built Desc: 7.2% cross slope
Solution: Provide min. 48" wide level walkway through driveway
Bar. Severity: 4 Low Severity Cost Estimate: $6,750.00 Status:
Implementation Priority: 1 Facility Function:
Implementation Phase: Implementation Date:
Official Responsible:
Notes:

Field Date: 1/21/2011 Report Date: 1/24/2011 Barrier #: 4392A
Location: Sunrise Blvd - West
X Coordinate: -121.27191
Y Coordinate: 38.71035
Barrier Area: Sidewalks
Barrier Type: Cross Slope - Existing (3.1% to 4.0%)
Code Ref: CBC 1133B.7.1.3 and ADA/ABA 403.3
As Built Meas: 163 Quantity: LF
Description: Cross slope exceeds 2.0% (3.1% to 4.0%)
As Built Desc: 3.4% cross slope
Solution: Demolish existing and construct new route
Bar. Severity: 3 Hinderance Cost Estimate: $20,375.00 Status:
Implementation Priority: 1 Facility Function:
Implementation Phase: Implementation Date:
Official Responsible:
Notes:

Field Date: 1/21/2011 Report Date: 1/24/2011 Barrier #: 4392B
Location: Sunrise Blvd - West
X Coordinate: -121.27193
Y Coordinate: 38.71026
Barrier Area: Sidewalks
Barrier Type: Surface Condition - Damaged
Code Ref: CBC 1133B.7.1 and ADA/ABA 302.1
As Built Meas: 4 Quantity: LF
Description: Surface is not firm and stable (cracked, broken or loose soil, etc.)
As Built Desc: Cracked concrete
Solution: Repair surface to make firm and stable
Bar. Severity: 1 Necessary Cost Estimate: $500.00 Status:
Implementation Priority: 1 Facility Function:
Implementation Phase: Implementation Date:
Official Responsible:
Notes:

Field Date: 1/21/2011 Report Date: 1/24/2011 Barrier #: 4393
Location: Sunrise Blvd - West
X Coordinate: -121.27195
Y Coordinate: 38.70981
Barrier Area: Sidewalks
Barrier Type: Driveway - Existing (5.0% or more)
Code Ref: CBC 1133B.7.1.3 and ADA/ABA 403.3
As Built Meas: 49 Quantity: LF
Description: Driveway cross slope exceeds 2.0% (5.0% or more)
As Built Desc: 7.7% cross slope
Solution: Provide min. 48" wide level walkway through driveway
Bar. Severity: 4 Low Severity Cost Estimate: $6,125.00 Status:
Implementation Priority: 1 Facility Function:
Implementation Phase: Implementation Date:
Official Responsible:
Notes:

Field Date: 1/21/2011 Report Date: 1/24/2011 Barrier #: 4394
Location: Sunrise Blvd - West
X Coordinate: -121.27194
Y Coordinate: 38.70941
Barrier Area: Sidewalks
Barrier Type: Driveway - Existing (3.1% to 4.0%)
Code Ref: CBC 1133B.7.1.3 and ADA/ABA 403.3
As Built Meas: 53 Quantity: LF
Description: Driveway cross slope exceeds 2.0% (3.1% to 4.0%)
As Built Desc: 3.1% cross slope, 8.8% running slope
Solution: Provide min. 48" wide level walkway through driveway
Bar. Severity: 1 Necessary Cost Estimate: $6,625.00 Status:
Implementation Priority: 1 Facility Function:
Implementation Phase: Implementation Date:
Official Responsible:
Notes:

Field Date: 1/21/2011 Report Date: 1/24/2011 Barrier #: 4395
Location: Sunrise Blvd - West
X Coordinate: -121.27194
Y Coordinate: 38.70928
Barrier Area: Sidewalks
Barrier Type: Cross Slope - Existing (2.1% to 3.0%)
Code Ref: CBC 1133B.7.1.3 and ADA/ABA 403.3
As Built Meas: 112 Quantity: LF
Description: Cross slope exceeds 2.0% (2.1% to 3.0%)
As Built Desc: 3.0% cross slope
Solution: Low severity barrier - no remediation recommended
Bar. Severity: 4 Low Severity Cost Estimate: $0.00 Status:
Implementation Priority: 1 Facility Function:
Implementation Phase: Implementation Date:
Official Responsible:
Notes:

Field Date: 1/21/2011 Report Date: 1/24/2011 Barrier #: 4396
Location: Sunrise Blvd - West
X Coordinate: -121.27195
Y Coordinate: 38.70885
Barrier Area: Sidewalks
Barrier Type: Surface Condition - Damaged
Code Ref: CBC 1133B.7.1 and ADA/ABA 302.1
As Built Meas: 6 Quantity: LF
Description: Surface is not firm and stable (cracked, broken or loose soil, etc.)
As Built Desc: Cracked concrete
Solution: Repair surface to make firm and stable
Bar. Severity: 1 Necessary Cost Estimate: $750.00 Status:
Implementation Priority: 1 Facility Function:
Implementation Phase: Implementation Date:
Official Responsible:
Notes:

Field Date: 1/21/2011 Report Date: 1/24/2011 Barrier #: 4397
Location: Sunrise Blvd - West
X Coordinate: -121.27194
Y Coordinate: 38.70882
Barrier Area: Sidewalks
Barrier Type: Driveway - Existing (5.0% or more)
Code Ref: CBC 1133B.7.1.3 and ADA/ABA 403.3
As Built Meas: 51 Quantity: LF
Description: Driveway cross slope exceeds 2.0% (5.0% or more)
As Built Desc: 5.1% cross slope
Solution: Provide min. 48" wide level walkway through driveway
Bar. Severity: 4 Low Severity Cost Estimate: $6,375.00 Status:
Implementation Priority: 1 Facility Function:
Implementation Phase: Implementation Date:
Official Responsible:
Notes:

Field Date: 1/21/2011 Report Date: 1/24/2011 Barrier #: 4398
Location: Sunrise Blvd - West
X Coordinate: -121.27194
Y Coordinate: 38.70868
Barrier Area: Sidewalks
Barrier Type: Cross Slope - Existing (3.1% to 4.0%)
Code Ref: CBC 1133B.7.1.3 and ADA/ABA 403.3
As Built Meas: 150 Quantity: LF
Description: Cross slope exceeds 2.0% (3.1% to 4.0%)
As Built Desc: 3.4% cross slope
Solution: Demolish existing and construct new route
Bar. Severity: 3 Hinderance Cost Estimate: $18,750.00 Status:
Implementation Priority: 1 Facility Function:
Implementation Phase: Implementation Date:
Official Responsible:
Notes:

Field Date: 1/21/2011 Report Date: 1/24/2011 Barrier #: 4399
Location: Sunrise Blvd - West
X Coordinate: -121.27199
Y Coordinate: 38.70822
Barrier Area: Sidewalks
Barrier Type: Driveway - Existing (4.1% to 4.9%)
Code Ref: CBC 1133B.7.1.3 and ADA/ABA 403.3
As Built Meas: 60 Quantity: LF
Description: Driveway cross slope exceeds 2.0% (4.1% to 4.9%)
As Built Desc: 4.7% cross slope
Solution: Provide min. 48" wide level walkway through driveway
Bar. Severity: 3 Hinderance Cost Estimate: $7,500.00 Status:
Implementation Priority: 1 Facility Function:
Implementation Phase: Implementation Date:
Official Responsible:
Notes:

Field Date: 1/21/2011 Report Date: 1/24/2011 Barrier #: 4400
Location: Sunrise Blvd - West
X Coordinate: -121.27199
Y Coordinate: 38.70809
Barrier Area: Sidewalks
Barrier Type: Cross Slope - Existing (4.1% to 4.9%)
Code Ref: CBC 1133B.7.1.3 and ADA/ABA 403.3
As Built Meas: 92 Quantity: LF
Description: Cross slope exceeds 2.0% (4.1% to 4.9%)
As Built Desc: 4.6% cross slope
Solution: Demolish existing and construct new route
Bar. Severity: 2 Recommended Cost Estimate: $11,500.00 Status:
Implementation Priority: 1 Facility Function:
Implementation Phase: Implementation Date:
Official Responsible:
Notes:

Field Date: 1/21/2011 Report Date: 1/24/2011 Barrier #: 4401
Location: Antelope Rd - North
X Coordinate: -121.27221
Y Coordinate: 38.70777
Barrier Area: Sidewalks
Barrier Type: Cross Slope - Existing (4.1% to 4.9%)
Code Ref: CBC 1133B.7.1.3 and ADA/ABA 403.3
As Built Meas: 60 Quantity: LF
Description: Cross slope exceeds 2.0% (4.1% to 4.9%)
As Built Desc: 4.5% cross slope
Solution: Demolish existing and construct new route
Bar. Severity: 2 Recommended Cost Estimate: $7,500.00 Status:
Implementation Priority: 2 Facility Function:
Implementation Phase: Implementation Date:
Official Responsible:
Notes:

Field Date: 1/21/2011 Report Date: 1/24/2011 Barrier #: 4402
Location: Antelope Rd - North
X Coordinate: -121.27271
Y Coordinate: 38.70769
Barrier Area: Sidewalks
Barrier Type: Driveway - Existing (5.0% or more)
Code Ref: CBC 1133B.7.1.3 and ADA/ABA 403.3
As Built Meas: 54 Quantity: LF
Description: Driveway cross slope exceeds 2.0% (5.0% or more)
As Built Desc: 5.3% cross slope
Solution: Provide min. 48" wide level walkway through driveway
Bar. Severity: 4 Low Severity Cost Estimate: $6,750.00 Status:
Implementation Priority: 2 Facility Function:
Implementation Phase: Implementation Date:
Official Responsible:
Notes:

Field Date: 1/21/2011 Report Date: 1/24/2011 Barrier #: 4403
Location: Antelope Rd and Watson Wy - Corner A
X Coordinate: -121.27349
Y Coordinate: 38.70743
Barrier Area: Curb Ramps
Barrier Type: Gutter Slope - Existing (6.6% to 8.2%)
Code Ref: CBC 1127B.5.3 and ADA/ABA 406.2
As Built Meas: 6 Quantity: SF
Description: Gutter slope exceeds 5.0% (6.6% to 8.2%)
As Built Desc: 7.8% gutter slope
Solution: Demolish existing and construct new gutter
Bar. Severity: 2 Recommended Cost Estimate: $750.00 Status:
Implementation Priority: 2 Facility Function:
Implementation Phase: Implementation Date:
Official Responsible:
Notes: Two - way intersection corners A,B. Corner B compliant

Field Date: 1/21/2011 Report Date: 1/24/2011 Barrier #: 4404A
Location: Antelope Rd - North
X Coordinate: -121.27358
Y Coordinate: 38.70734
Barrier Area: Sidewalks
Barrier Type: No Sidewalk - No Barricade
Code Ref: MUTCD Section 6D.01
As Built Meas: 1 Quantity: JOB
Description: No barricade provided where sidewalk ends in hazardous location
As Built Desc: No barricade or other warning provided for the visually impaired at end of sidewalk
Solution: Provide barricade with cane detectable warning at end of sidewalk
Bar. Severity: 1 Necessary Cost Estimate: $1,350.00 Status:
Implementation Priority: 2 Facility Function:
Implementation Phase: Implementation Date:
Official Responsible:
Notes:

Field Date: 1/21/2011 Report Date: 1/24/2011 Barrier #: 4404B
Location: Antelope Rd - North
X Coordinate: -121.27357
Y Coordinate: 38.70733
Barrier Area: Sidewalks
Barrier Type: No Sidewalk - Transition to Shoulder
Code Ref: CBC 1121B.2 and ADA/ABA 206.2.1
As Built Meas: 1 Quantity: JOB
Description: Sidewalk ends and no ramp to pedestrian shoulder is provided
As Built Desc: No ramp to shoulder to enable pedestrian travel onto existing shoulder
Solution: Provide transition ramp to paved shoulder where no opposite sidewalk exists
Bar. Severity: 1 Necessary Cost Estimate: $2,500.00 Status:
Implementation Priority: 2 Facility Function:
Implementation Phase: Implementation Date:
Official Responsible:
Notes:

Field Date: 1/21/2011 Report Date: 1/24/2011 Barrier #: 4405
Location: Antelope Rd - North
X Coordinate: -121.27383
Y Coordinate: 38.70714
Barrier Area: Sidewalks
Barrier Type: Shoulder Cross Slope - Existing (3.1% to 4.0%)
Code Ref: CBC 1133B.7.1.3 and ADA/ABA 403.3
As Built Meas: 167 Quantity: LF
Description: Cross slope exceeds 2.0% (3.1% to 4.0%)
As Built Desc: 3.3% cross slope
Solution: Demolish existing and construct new pedestrian route
Bar. Severity: 3 Hinderance Cost Estimate: $20,875.00 Status:
Implementation Priority: 2 Facility Function:
Implementation Phase: Implementation Date:
Official Responsible:
Notes:

Field Date: 1/21/2011 Report Date: 1/24/2011 Barrier #: 4406A
Location: Antelope Rd - North
X Coordinate: -121.27423
Y Coordinate: 38.70683
Barrier Area: Sidewalks
Barrier Type: No Sidewalk - Transition to Shoulder
Code Ref: CBC 1121B.2 and ADA/ABA 206.2.1
As Built Meas: 1 Quantity: JOB
Description: Sidewalk ends and no ramp to pedestrian shoulder is provided
As Built Desc: No ramp to shoulder to enable pedestrian travel onto existing shoulder
Solution: Provide transition ramp to paved shoulder where no opposite sidewalk exists
Bar. Severity: 1 Necessary Cost Estimate: $2,500.00 Status:
Implementation Priority: 2 Facility Function:
Implementation Phase: Implementation Date:
Official Responsible:
Notes:

Field Date: 1/21/2011 Report Date: 1/24/2011 Barrier #: 4406B
Location: Antelope Rd - North
X Coordinate: -121.27428
Y Coordinate: 38.70685
Barrier Area: Sidewalks
Barrier Type: No Sidewalk - No Barricade
Code Ref: MUTCD Section 6D.01
As Built Meas: 1 Quantity: JOB
Description: No barricade provided where sidewalk ends in hazardous location
As Built Desc: No barricade or other warning provided for the visually impaired at end of sidewalk
Solution: Provide barricade with cane detectable warning at end of sidewalk
Bar. Severity: 1 Necessary Cost Estimate: $1,350.00 Status:
Implementation Priority: 2 Facility Function:
Implementation Phase: Implementation Date:
Official Responsible:
Notes:

Field Date: 1/21/2011 Report Date: 1/24/2011 Barrier #: 4407
Location: Antelope Rd - North
X Coordinate: -121.2743
Y Coordinate: 38.70683
Barrier Area: Sidewalks
Barrier Type: Cross Slope - Existing (4.1% to 4.9%)
Code Ref: CBC 1133B.7.1.3 and ADA/ABA 403.3
As Built Meas: 90 Quantity: LF
Description: Cross slope exceeds 2.0% (4.1% to 4.9%)
As Built Desc: 4.7% cross slope
Solution: Demolish existing and construct new route
Bar. Severity: 2 Recommended Cost Estimate: $11,250.00 Status:
Implementation Priority: 2 Facility Function:
Implementation Phase: Implementation Date:
Official Responsible:
Notes:

Field Date: 1/21/2011 Report Date: 1/24/2011 Barrier #: 4408
Location: Antelope Rd - North
X Coordinate: -121.27464
Y Coordinate: 38.70656
Barrier Area: Sidewalks
Barrier Type: Cross Slope - Existing (4.1% to 4.9%)
Code Ref: CBC 1133B.7.1.3 and ADA/ABA 403.3
As Built Meas: 721 Quantity: LF
Description: Cross slope exceeds 2.0% (4.1% to 4.9%)
As Built Desc: 4.5% cross slope
Solution: Demolish existing and construct new route
Bar. Severity: 2 Recommended Cost Estimate: $90,125.00 Status:
Implementation Priority: 2 Facility Function:
Implementation Phase: Implementation Date:
Official Responsible:
Notes:

Field Date: 1/21/2011 Report Date: 1/24/2011 Barrier #: 4409
Location: Antelope Rd - North
X Coordinate: -121.27707
Y Coordinate: 38.7057
Barrier Area: Sidewalks
Barrier Type: Abrupt Change in Level - > 1/2"
Code Ref: CBC 1133B.7.1 and ADA/ABA 303.3
As Built Meas: 4 Quantity: LF
Description: Change in level greater than 1/2"
As Built Desc: 1/2" lip in sidewalk surface
Solution: Grind or repair sidewalk to remove trip hazard
Bar. Severity: 1 Necessary Cost Estimate: $1,000.00 Status:
Implementation Priority: 2 Facility Function:
Implementation Phase: Implementation Date:
Official Responsible:
Notes:

Field Date: 1/21/2011 Report Date: 1/24/2011 Barrier #: 4410
Location: Antelope Rd - North
X Coordinate: -121.27711
Y Coordinate: 38.70569
Barrier Area: Sidewalks
Barrier Type: No Sidewalk - Transition to Shoulder
Code Ref: CBC 1121B.2 and ADA/ABA 206.2.1
As Built Meas: 1 Quantity: JOB
Description: Sidewalk ends and no ramp to pedestrian shoulder is provided
As Built Desc: No ramp to shoulder to enable pedestrian travel onto existing shoulder
Solution: Provide transition ramp to paved shoulder where no opposite sidewalk exists
Bar. Severity: 1 Necessary Cost Estimate: $2,500.00 Status:
Implementation Priority: 2 Facility Function:
Implementation Phase: Implementation Date:
Official Responsible:
Notes:

Field Date: 1/21/2011 Report Date: 1/24/2011 Barrier #: 4411
Location: Antelope Rd - North
X Coordinate: -121.27731
Y Coordinate: 38.70571
Barrier Area: Sidewalks
Barrier Type: Shoulder Cross Slope - Existing (2.1% to 3.0%)
Code Ref: CBC 1133B.7.1.3 and ADA/ABA 403.3
As Built Meas: 147 Quantity: LF
Description: Cross slope exceeds 2.0% (2.1% to 3.0%)
As Built Desc: 3.0% cross slope
Solution: Low severity barrier - no remediation recommended
Bar. Severity: 4 Low Severity Cost Estimate: $0.00 Status:
Implementation Priority: 2 Facility Function:
Implementation Phase: Implementation Date:
Official Responsible:
Notes:

Field Date: 1/21/2011 Report Date: 1/24/2011 Barrier #: 4412
Location: Antelope Rd - North
X Coordinate: -121.27828
Y Coordinate: 38.7057
Barrier Area: Sidewalks
Barrier Type: Shoulder Cross Slope - Existing (4.1% to 4.9%)
Code Ref: CBC 1133B.7.1.3 and ADA/ABA 403.3
As Built Meas: 316 Quantity: LF
Description: Cross slope exceeds 2.0% (4.1% to 4.9%)
As Built Desc: 4.5% cross slope
Solution: Demolish existing and construct new pedestrian route
Bar. Severity: 2 Recommended Cost Estimate: $39,500.00 Status:
Implementation Priority: 2 Facility Function:
Implementation Phase: Implementation Date:
Official Responsible:
Notes:

Field Date: 1/21/2011 Report Date: 1/24/2011 Barrier #: 4413A
Location: Antelope Rd - North
X Coordinate: -121.27933
Y Coordinate: 38.70571
Barrier Area: Sidewalks
Barrier Type: No Sidewalk - Transition to Shoulder
Code Ref: CBC 1121B.2 and ADA/ABA 206.2.1
As Built Meas: 1 Quantity: JOB
Description: Sidewalk ends and no ramp to pedestrian shoulder is provided
As Built Desc: No ramp to shoulder to enable pedestrian travel onto existing shoulder
Solution: Provide transition ramp to paved shoulder where no opposite sidewalk exists
Bar. Severity: 1 Necessary Cost Estimate: $2,500.00 Status:
Implementation Priority: 2 Facility Function:
Implementation Phase: Implementation Date:
Official Responsible:
Notes:

Field Date: 1/21/2011 Report Date: 1/24/2011 Barrier #: 4413B
Location: Antelope Rd - North
X Coordinate: -121.27935
Y Coordinate: 38.70574
Barrier Area: Sidewalks
Barrier Type: No Sidewalk - No Barricade
Code Ref: MUTCD Section 6D.01
As Built Meas: 1 Quantity: JOB
Description: No barricade provided where sidewalk ends in hazardous location
As Built Desc: No barricade or other warning provided for the visually impaired at end of sidewalk
Solution: Provide barricade with cane detectable warning at end of sidewalk
Bar. Severity: 1 Necessary Cost Estimate: $1,350.00 Status:
Implementation Priority: 2 Facility Function:
Implementation Phase: Implementation Date:
Official Responsible:
Notes:

Field Date: 1/21/2011 Report Date: 1/24/2011 Barrier #: 4414
Location: Antelope Rd - North
X Coordinate: -121.27942
Y Coordinate: 38.70574
Barrier Area: Sidewalks
Barrier Type: Cross Slope - Existing (4.1% to 4.9%)
Code Ref: CBC 1133B.7.1.3 and ADA/ABA 403.3
As Built Meas: 463 Quantity: LF
Description: Cross slope exceeds 2.0% (4.1% to 4.9%)
As Built Desc: 4.8% cross slope
Solution: Demolish existing and construct new route
Bar. Severity: 2 Recommended Cost Estimate: $57,875.00 Status:
Implementation Priority: 2 Facility Function:
Implementation Phase: Implementation Date:
Official Responsible:
Notes:

Field Date: 1/21/2011 Report Date: 1/24/2011 Barrier #: 4415
Location: Antelope Rd - North
X Coordinate: -121.28137
Y Coordinate: 38.70567
Barrier Area: Sidewalks
Barrier Type: Running Slope (Existing)
Code Ref: CBC 1133B.7.3 and ADA/ABA 403.3
As Built Meas: 6 Quantity: LF
Description: Running slope exceeds 5.0%
As Built Desc: 7.0% running slope
Solution: No remediation where sidewalk sloped as roadway
Bar. Severity: 5 Technically Infeasible Cost Estimate: $0.00 Status:
Implementation Priority: 2 Facility Function:
Implementation Phase: Implementation Date:
Official Responsible:
Notes:

Field Date: 1/21/2011 Report Date: 1/24/2011 Barrier #: 4416
Location: Antelope Rd - North
X Coordinate: -121.28173
Y Coordinate: 38.70567
Barrier Area: Sidewalks
Barrier Type: Shoulder Cross Slope - Existing (4.1% to 4.9%)
Code Ref: CBC 1133B.7.1.3 and ADA/ABA 403.3
As Built Meas: 342 Quantity: LF
Description: Cross slope exceeds 2.0% (4.1% to 4.9%)
As Built Desc: 4.5% cross slope
Solution: Demolish existing and construct new pedestrian route
Bar. Severity: 2 Recommended Cost Estimate: $42,750.00 Status:
Implementation Priority: 2 Facility Function:
Implementation Phase: Implementation Date:
Official Responsible:
Notes:

Field Date: 1/21/2011 Report Date: 1/24/2011 Barrier #: 4417
Location: Antelope Rd - North
X Coordinate: -121.28293
Y Coordinate: 38.70566
Barrier Area: Sidewalks
Barrier Type: Cross Slope - Existing (4.1% to 4.9%)
Code Ref: CBC 1133B.7.1.3 and ADA/ABA 403.3
As Built Meas: 99 Quantity: LF
Description: Cross slope exceeds 2.0% (4.1% to 4.9%)
As Built Desc: 4.8% cross slope
Solution: Demolish existing and construct new route
Bar. Severity: 2 Recommended Cost Estimate: $12,375.00 Status:
Implementation Priority: 2 Facility Function:
Implementation Phase: Implementation Date:
Official Responsible:
Notes:

Field Date: 1/21/2011 Report Date: 1/24/2011 Barrier #: 4418
Location: Antelope Rd and Deanton Ct - Corner A
X Coordinate: -121.28342
Y Coordinate: 38.70571
Barrier Area: Curb Ramps
Barrier Type: No Curb Ramp - Depressed Existing Curb
Code Ref: CBC 1127B.5.1 and ADA/ABA 402.2
As Built Meas: 1 Quantity: EACH
Description: No compliant curb cut at corner (intersection)
As Built Desc: 10.3% running slope at depressed area
Solution: Demolish existing and construct curb cut
Bar. Severity: 1 Necessary Cost Estimate: $2,500.00 Status:
Implementation Priority: 2 Facility Function:
Implementation Phase: Implementation Date:
Official Responsible:
Notes: Two - way intersection corners A,B

Field Date: 1/21/2011 Report Date: 1/24/2011 Barrier #: 4419
Location: Antelope Rd and Deanton Ct - Corner B
X Coordinate: -121.2833
Y Coordinate: 38.70571
Barrier Area: Curb Ramps
Barrier Type: No Curb Ramp - Depressed Existing Curb
Code Ref: CBC 1127B.5.1 and ADA/ABA 402.2
As Built Meas: 1 Quantity: EACH
Description: No compliant curb cut at corner (intersection)
As Built Desc: 15.5% running slope at depressed area
Solution: Demolish existing and construct curb cut
Bar. Severity: 1 Necessary Cost Estimate: $2,500.00 Status:
Implementation Priority: 2 Facility Function:
Implementation Phase: Implementation Date:
Official Responsible:
Notes: Two - way intersection corners A,B

Field Date: 1/21/2011 Report Date: 1/24/2011 Barrier #: 4420
Location: Deanton Ct - East
X Coordinate: -121.28332
Y Coordinate: 38.70579
Barrier Area: Sidewalks
Barrier Type: Cross Slope - Existing (4.1% to 4.9%)
Code Ref: CBC 1133B.7.1.3 and ADA/ABA 403.3
As Built Meas: 243 Quantity: LF
Description: Cross slope exceeds 2.0% (4.1% to 4.9%)
As Built Desc: 4.9% cross slope
Solution: Demolish existing and construct new route
Bar. Severity: 2 Recommended Cost Estimate: $30,375.00 Status:
Implementation Priority: 4 Facility Function:
Implementation Phase: Implementation Date:
Official Responsible:
Notes:

Field Date: 1/21/2011 Report Date: 1/24/2011 Barrier #: 4421
Location: Deanton Ct - West
X Coordinate: -121.28346
Y Coordinate: 38.70632
Barrier Area: Sidewalks
Barrier Type: Cross Slope - Existing (4.1% to 4.9%)
Code Ref: CBC 1133B.7.1.3 and ADA/ABA 403.3
As Built Meas: 223 Quantity: LF
Description: Cross slope exceeds 2.0% (4.1% to 4.9%)
As Built Desc: 4.7% cross slope
Solution: Demolish existing and construct new route
Bar. Severity: 2 Recommended Cost Estimate: $27,875.00 Status:
Implementation Priority: 4 Facility Function:
Implementation Phase: Implementation Date:
Official Responsible:
Notes:

Field Date: 1/21/2011 Report Date: 1/24/2011 Barrier #: 4422A
Location: Antelope Rd - North
X Coordinate: -121.28351
Y Coordinate: 38.7057
Barrier Area: Sidewalks
Barrier Type: Cross Slope - Existing (5.0% or more)
Code Ref: CBC 1133B.7.1.3 and ADA/ABA 403.3
As Built Meas: 71 Quantity: LF
Description: Cross slope exceeds 2.0% (5.0% or more)
As Built Desc: 5.4% cross slope
Solution: Demolish existing and construct new route
Bar. Severity: 1 Necessary Cost Estimate: $8,875.00 Status:
Implementation Priority: 2 Facility Function:
Implementation Phase: Implementation Date:
Official Responsible:
Notes:

Field Date: 1/21/2011 Report Date: 1/24/2011 Barrier #: 4423A
Location: Antelope Rd - North
X Coordinate: -121.28387
Y Coordinate: 38.70572
Barrier Area: Sidewalks
Barrier Type: No Sidewalk - Transition to Shoulder
Code Ref: CBC 1121B.2 and ADA/ABA 206.2.1
As Built Meas: 1 Quantity: JOB
Description: Sidewalk ends and no ramp to pedestrian shoulder is provided
As Built Desc: No ramp to shoulder to enable pedestrian travel onto existing shoulder
Solution: Provide transition ramp to paved shoulder where no opposite sidewalk exists
Bar. Severity: 1 Necessary Cost Estimate: $2,500.00 Status:
Implementation Priority: 2 Facility Function:
Implementation Phase: Implementation Date:
Official Responsible:
Notes:

Field Date: 1/21/2011 Report Date: 1/24/2011 Barrier #: 4423B
Location: Antelope Rd - North
X Coordinate: -121.28389
Y Coordinate: 38.70573
Barrier Area: Sidewalks
Barrier Type: No Sidewalk - No Barricade
Code Ref: MUTCD Section 6D.01
As Built Meas: 1 Quantity: JOB
Description: No barricade provided where sidewalk ends in hazardous location
As Built Desc: No barricade or other warning provided for the visually impaired at end of sidewalk
Solution: Provide barricade with cane detectable warning at end of sidewalk
Bar. Severity: 1 Necessary Cost Estimate: $1,350.00 Status:
Implementation Priority: 2 Facility Function:
Implementation Phase: Implementation Date:
Official Responsible:
Notes:

Field Date: 1/21/2011 Report Date: 1/24/2011 Barrier #: 4424
Location: Antelope Rd - North
X Coordinate: -121.28399
Y Coordinate: 38.70573
Barrier Area: Sidewalks
Barrier Type: Shoulder Cross Slope - Existing (4.1% to 4.9%)
Code Ref: CBC 1133B.7.1.3 and ADA/ABA 403.3
As Built Meas: 176 Quantity: LF
Description: Cross slope exceeds 2.0% (4.1% to 4.9%)
As Built Desc: 4.6% cross slope
Solution: Demolish existing and construct new pedestrian route
Bar. Severity: 2 Recommended Cost Estimate: $22,000.00 Status:
Implementation Priority: 2 Facility Function:
Implementation Phase: Implementation Date:
Official Responsible:
Notes:

Field Date: 1/21/2011 Report Date: 1/24/2011 Barrier #: 4425
Location: Antelope Rd - North
X Coordinate: -121.28756
Y Coordinate: 38.70598
Barrier Area: Sidewalks
Barrier Type: Shoulder Cross Slope - Existing (4.1% to 4.9%)
Code Ref: CBC 1133B.7.1.3 and ADA/ABA 403.3
As Built Meas: 305 Quantity: LF
Description: Cross slope exceeds 2.0% (4.1% to 4.9%)
As Built Desc: 4.4% cross slope
Solution: Demolish existing and construct new pedestrian route
Bar. Severity: 2 Recommended Cost Estimate: $38,125.00 Status:
Implementation Priority: 2 Facility Function:
Implementation Phase: Implementation Date:
Official Responsible:
Notes:

Field Date: 1/21/2011 Report Date: 1/24/2011 Barrier #: 4426
Location: Antelope Rd and Orange Dr - Corner A
X Coordinate: -121.28855
Y Coordinate: 38.7064
Barrier Area: Blended Transitions
Barrier Type: Detectable Warnings - Truncated Domes
Code Ref: CBC 1127B.5.3
As Built Meas: 1 Quantity: EACH
Description: No truncated domes provided at transition into roadway
As Built Desc: No detectable warning provided
Solution: Provide compliant truncated domes
Bar. Severity: 2 Recommended Cost Estimate: $1,400.00 Status:
Implementation Priority: 2 Facility Function:
Implementation Phase: Implementation Date:
Official Responsible:
Notes: Two - way intersection corners A,B

Field Date: 1/21/2011 Report Date: 1/24/2011 Barrier #: 4427
Location: Antelope Rd and Orange Dr - Corner B
X Coordinate: -121.28843
Y Coordinate: 38.70635
Barrier Area: Blended Transitions
Barrier Type: Detectable Warnings - Truncated Domes
Code Ref: CBC 1127B.5.3
As Built Meas: 1 Quantity: EACH
Description: No truncated domes provided at transition into roadway
As Built Desc: No detectable warning provided
Solution: Provide compliant truncated domes
Bar. Severity: 2 Recommended Cost Estimate: $1,400.00 Status:
Implementation Priority: 2 Facility Function:
Implementation Phase: Implementation Date:
Official Responsible:
Notes: Two - way intersection corners A,B

Field Date: 1/21/2011 Report Date: 1/24/2011 Barrier #: 4428
Location: Antelope Rd - North
X Coordinate: -121.28866
Y Coordinate: 38.70641
Barrier Area: Sidewalks
Barrier Type: Shoulder Cross Slope - Existing (3.1% to 4.0%)
Code Ref: CBC 1133B.7.1.3 and ADA/ABA 403.3
As Built Meas: 170 Quantity: LF
Description: Cross slope exceeds 2.0% (3.1% to 4.0%)
As Built Desc: 3.9% cross slope
Solution: Demolish existing and construct new pedestrian route
Bar. Severity: 3 Hinderance Cost Estimate: $21,250.00 Status:
Implementation Priority: 2 Facility Function:
Implementation Phase: Implementation Date:
Official Responsible:
Notes:

Field Date: 1/21/2011 Report Date: 1/24/2011 Barrier #: 4429
Location: Antelope Rd - North
X Coordinate: -121.28967
Y Coordinate: 38.70668
Barrier Area: Sidewalks
Barrier Type: Driveway - Existing (5.0% or more)
Code Ref: CBC 1133B.7.1.3 and ADA/ABA 403.3
As Built Meas: 41 Quantity: LF
Description: Driveway cross slope exceeds 2.0% (5.0% or more)
As Built Desc: 5.1% cross slope, 8.8% running slope
Solution: Provide min. 48" wide level walkway through driveway
Bar. Severity: 1 Necessary Cost Estimate: $5,125.00 Status:
Implementation Priority: 2 Facility Function:
Implementation Phase: Implementation Date:
Official Responsible:
Notes:

Field Date: 1/21/2011 Report Date: 1/24/2011 Barrier #: 4430
Location: Antelope Rd - North
X Coordinate: -121.28986
Y Coordinate: 38.70672
Barrier Area: Sidewalks
Barrier Type: Cross Slope - Existing (4.1% to 4.9%)
Code Ref: CBC 1133B.7.1.3 and ADA/ABA 403.3
As Built Meas: 91 Quantity: LF
Description: Cross slope exceeds 2.0% (4.1% to 4.9%)
As Built Desc: 4.8% cross slope
Solution: Demolish existing and construct new route
Bar. Severity: 2 Recommended Cost Estimate: $11,375.00 Status:
Implementation Priority: 2 Facility Function:
Implementation Phase: Implementation Date:
Official Responsible:
Notes:

Field Date: 1/21/2011 Report Date: 1/24/2011 Barrier #: 4431
Location: Antelope Rd - South
X Coordinate: -121.29006
Y Coordinate: 38.7065
Barrier Area: Sidewalks
Barrier Type: Driveway - Existing (5.0% or more)
Code Ref: CBC 1133B.7.1.3 and ADA/ABA 403.3
As Built Meas: 40 Quantity: LF
Description: Driveway cross slope exceeds 2.0% (5.0% or more)
As Built Desc: 8.8% cross slope, 9.9% running slope
Solution: Provide min. 48" wide level walkway through driveway
Bar. Severity: 1 Necessary Cost Estimate: $5,000.00 Status:
Implementation Priority: 2 Facility Function:
Implementation Phase: Implementation Date:
Official Responsible:
Notes:

Field Date: 1/21/2011 Report Date: 1/24/2011 Barrier #: 4432
Location: Antelope Rd - South
X Coordinate: -121.28994
Y Coordinate: 38.70648
Barrier Area: Sidewalks
Barrier Type: Cross Slope - Existing (3.1% to 4.0%)
Code Ref: CBC 1133B.7.1.3 and ADA/ABA 403.3
As Built Meas: 89 Quantity: LF
Description: Cross slope exceeds 2.0% (3.1% to 4.0%)
As Built Desc: 3.9% cross slope
Solution: Demolish existing and construct new route
Bar. Severity: 3 Hinderance Cost Estimate: $11,125.00 Status:
Implementation Priority: 2 Facility Function:
Implementation Phase: Implementation Date:
Official Responsible:
Notes:

Field Date: 1/21/2011 Report Date: 1/24/2011 Barrier #: 4433
Location: Antelope Rd - South
X Coordinate: -121.28969
Y Coordinate: 38.7065
Barrier Area: Sidewalks
Barrier Type: Driveway - Existing (5.0% or more)
Code Ref: CBC 1133B.7.1.3 and ADA/ABA 403.3
As Built Meas: 40 Quantity: LF
Description: Driveway cross slope exceeds 2.0% (5.0% or more)
As Built Desc: 8.6% cross slope
Solution: Provide min. 48" wide level walkway through driveway
Bar. Severity: 4 Low Severity Cost Estimate: $5,000.00 Status:
Implementation Priority: 2 Facility Function:
Implementation Phase: Implementation Date:
Official Responsible:
Notes:

Field Date: 1/21/2011 Report Date: 1/24/2011 Barrier #: 4434
Location: Antelope Rd - South
X Coordinate: -121.28938
Y Coordinate: 38.70641
Barrier Area: Sidewalks
Barrier Type: Driveway - Existing (4.1% to 4.9%)
Code Ref: CBC 1133B.7.1.3 and ADA/ABA 403.3
As Built Meas: 54 Quantity: LF
Description: Driveway cross slope exceeds 2.0% (4.1% to 4.9%)
As Built Desc: 4.9% cross slope
Solution: Provide min. 48" wide level walkway through driveway
Bar. Severity: 3 Hinderance Cost Estimate: $6,750.00 Status:
Implementation Priority: 2 Facility Function:
Implementation Phase: Implementation Date:
Official Responsible:
Notes:

Field Date: 1/21/2011 Report Date: 1/24/2011 Barrier #: 4435
Location: Antelope Rd - South
X Coordinate: -121.28816
Y Coordinate: 38.70602
Barrier Area: Sidewalks
Barrier Type: Driveway - Existing (5.0% or more)
Code Ref: CBC 1133B.7.1.3 and ADA/ABA 403.3
As Built Meas: 46 Quantity: LF
Description: Driveway cross slope exceeds 2.0% (5.0% or more)
As Built Desc: 6.2% cross slope
Solution: Provide min. 48" wide level walkway through driveway
Bar. Severity: 4 Low Severity Cost Estimate: $5,750.00 Status:
Implementation Priority: 2 Facility Function:
Implementation Phase: Implementation Date:
Official Responsible:
Notes:

Field Date: 1/21/2011 Report Date: 1/24/2011 Barrier #: 4436
Location: Antelope Rd - South
X Coordinate: -121.28794
Y Coordinate: 38.706
Barrier Area: Sidewalks
Barrier Type: Shoulder Cross Slope - Existing (5.0% or more)
Code Ref: CBC 1133B.7.1.3 and ADA/ABA 403.3
As Built Meas: 566 Quantity: LF
Description: Cross slope exceeds 2.0% (5.0% or more)
As Built Desc: 5.1% cross slope
Solution: Demolish existing and construct new pedestrian route
Bar. Severity: 1 Necessary Cost Estimate: $70,750.00 Status:
Implementation Priority: 2 Facility Function:
Implementation Phase: Implementation Date:
Official Responsible:
Notes:

Field Date: 1/21/2011 Report Date: 1/24/2011 Barrier #: 4437
Location: Antelope Rd - South
X Coordinate: -121.28599
Y Coordinate: 38.70563
Barrier Area: Sidewalks
Barrier Type: Shoulder - Abrupt Change in Level - > 1/2"
Code Ref: CBC 1133B.7.1 and ADA/ABA 303.3
As Built Meas: 50 Quantity: LF
Description: Change in level greater than 1/2"
As Built Desc: 1" lip in sidewalk surface
Solution: Grind or repair pedestrian route to remove trip hazard
Bar. Severity: 1 Necessary Cost Estimate: $12,500.00 Status:
Implementation Priority: 2 Facility Function:
Implementation Phase: Implementation Date:
Official Responsible:
Notes:

Field Date: 1/21/2011 Report Date: 1/24/2011 Barrier #: 4438
Location: Antelope Rd - South
X Coordinate: -121.28595
Y Coordinate: 38.70563
Barrier Area: Sidewalks
Barrier Type: Cross Slope - Existing (5.0% or more)
Code Ref: CBC 1133B.7.1.3 and ADA/ABA 403.3
As Built Meas: 140 Quantity: LF
Description: Cross slope exceeds 2.0% (5.0% or more)
As Built Desc: 7.1% cross slope
Solution: Demolish existing and construct new route
Bar. Severity: 1 Necessary Cost Estimate: $17,500.00 Status:
Implementation Priority: 2 Facility Function:
Implementation Phase: Implementation Date:
Official Responsible:
Notes:

Field Date: 1/21/2011 Report Date: 1/24/2011 Barrier #: 4439A
Location: Antelope Rd - South
X Coordinate: -121.2851
Y Coordinate: 38.7056
Barrier Area: Sidewalks
Barrier Type: No Sidewalk - No Barricade
Code Ref: MUTCD Section 6D.01
As Built Meas: 1 Quantity: JOB
Description: No barricade provided where sidewalk ends in hazardous location
As Built Desc: No barricade or other warning provided for the visually impaired at end of sidewalk
Solution: Provide barricade with cane detectable warning at end of sidewalk
Bar. Severity: 1 Necessary Cost Estimate: $1,350.00 Status:
Implementation Priority: 2 Facility Function:
Implementation Phase: Implementation Date:
Official Responsible:
Notes:

Field Date: 1/21/2011 Report Date: 1/24/2011 Barrier #: 4439B
Location: Antelope Rd - South
X Coordinate: -121.2851
Y Coordinate: 38.7056
Barrier Area: Sidewalks
Barrier Type: No Sidewalk - Transition to Shoulder
Code Ref: CBC 1121B.2 and ADA/ABA 206.2.1
As Built Meas: 1 Quantity: JOB
Description: Sidewalk ends and no ramp to pedestrian shoulder is provided
As Built Desc: No ramp to shoulder to enable pedestrian travel onto existing shoulder
Solution: Provide transition ramp to paved shoulder where no opposite sidewalk exists
Bar. Severity: 1 Necessary Cost Estimate: $2,500.00 Status:
Implementation Priority: 2 Facility Function:
Implementation Phase: Implementation Date:
Official Responsible:
Notes:

Field Date: 1/21/2011 Report Date: 1/24/2011 Barrier #: 4440
Location: Antelope Rd - South
X Coordinate: -121.28502
Y Coordinate: 38.70562
Barrier Area: Sidewalks
Barrier Type: Shoulder Cross Slope - Existing (4.1% to 4.9%)
Code Ref: CBC 1133B.7.1.3 and ADA/ABA 403.3
As Built Meas: 978 Quantity: LF
Description: Cross slope exceeds 2.0% (4.1% to 4.9%)
As Built Desc: 4.7% cross slope
Solution: Demolish existing and construct new pedestrian route
Bar. Severity: 2 Recommended Cost Estimate: $122,250.00 Status:
Implementation Priority: 2 Facility Function:
Implementation Phase: Implementation Date:
Official Responsible:
Notes:

Field Date: 1/21/2011 Report Date: 1/24/2011 Barrier #: 4441
Location: Antelope Rd - South
X Coordinate: -121.28165
Y Coordinate: 38.70554
Barrier Area: Sidewalks
Barrier Type: No Sidewalk - Transition to Shoulder
Code Ref: CBC 1121B.2 and ADA/ABA 206.2.1
As Built Meas: 1 Quantity: JOB
Description: Sidewalk ends and no ramp to pedestrian shoulder is provided
As Built Desc: No ramp to shoulder to enable pedestrian travel onto existing shoulder
Solution: Provide transition ramp to paved shoulder where no opposite sidewalk exists
Bar. Severity: 1 Necessary Cost Estimate: $2,500.00 Status:
Implementation Priority: 2 Facility Function:
Implementation Phase: Implementation Date:
Official Responsible:
Notes:

Field Date: 1/21/2011 Report Date: 1/24/2011 Barrier #: 4442
Location: Antelope Rd - South
X Coordinate: -121.2816
Y Coordinate: 38.70552
Barrier Area: Sidewalks
Barrier Type: Surface Condition - Damaged
Code Ref: CBC 1133B.7.1 and ADA/ABA 302.1
As Built Meas: 6 Quantity: LF
Description: Surface is not firm and stable (cracked, broken or loose soil, etc.)
As Built Desc: Cracked concrete
Solution: Repair surface to make firm and stable
Bar. Severity: 1 Necessary Cost Estimate: $750.00 Status:
Implementation Priority: 2 Facility Function:
Implementation Phase: Implementation Date:
Official Responsible:
Notes:

Field Date: 1/21/2011 Report Date: 1/24/2011 Barrier #: 4443A
Location: Antelope Rd - South
X Coordinate: -121.28099
Y Coordinate: 38.70552
Barrier Area: Sidewalks
Barrier Type: No Sidewalk - No Barricade
Code Ref: MUTCD Section 6D.01
As Built Meas: 1 Quantity: JOB
Description: No barricade provided where sidewalk ends in hazardous location
As Built Desc: No barricade or other warning provided for the visually impaired at end of sidewalk
Solution: Provide barricade with cane detectable warning at end of sidewalk
Bar. Severity: 1 Necessary Cost Estimate: $1,350.00 Status:
Implementation Priority: 2 Facility Function:
Implementation Phase: Implementation Date:
Official Responsible:
Notes:

Field Date: 1/21/2011 Report Date: 1/24/2011 Barrier #: 4443B
Location: Antelope Rd - South
X Coordinate: -121.28098
Y Coordinate: 38.70554
Barrier Area: Sidewalks
Barrier Type: No Sidewalk - Transition to Shoulder
Code Ref: CBC 1121B.2 and ADA/ABA 206.2.1
As Built Meas: 1 Quantity: JOB
Description: Sidewalk ends and no ramp to pedestrian shoulder is provided
As Built Desc: No ramp to shoulder to enable pedestrian travel onto existing shoulder
Solution: Provide transition ramp to paved shoulder where no opposite sidewalk exists
Bar. Severity: 1 Necessary Cost Estimate: $2,500.00 Status:
Implementation Priority: 2 Facility Function:
Implementation Phase: Implementation Date:
Official Responsible:
Notes:

Field Date: 1/21/2011 Report Date: 1/24/2011 Barrier #: 4444
Location: Antelope Rd - South
X Coordinate: -121.28083
Y Coordinate: 38.70557
Barrier Area: Sidewalks
Barrier Type: Shoulder Cross Slope - Existing (4.1% to 4.9%)
Code Ref: CBC 1133B.7.1.3 and ADA/ABA 403.3
As Built Meas: 1113 Quantity: LF
Description: Cross slope exceeds 2.0% (4.1% to 4.9%)
As Built Desc: 4.7% cross slope
Solution: Demolish existing and construct new pedestrian route
Bar. Severity: 2 Recommended Cost Estimate: $139,125.00 Status:
Implementation Priority: 2 Facility Function:
Implementation Phase: Implementation Date:
Official Responsible:
Notes:

Field Date: 1/21/2011 Report Date: 1/24/2011 Barrier #: 4445
Location: Antelope Rd - South
X Coordinate: -121.27689
Y Coordinate: 38.70558
Barrier Area: Sidewalks
Barrier Type: No Sidewalk - No Barricade
Code Ref: MUTCD Section 6D.01
As Built Meas: 1 Quantity: JOB
Description: No barricade provided where sidewalk ends in hazardous location
As Built Desc: No barricade or other warning provided for the visually impaired at end of sidewalk
Solution: Provide barricade with cane detectable warning at end of sidewalk
Bar. Severity: 1 Necessary Cost Estimate: $1,350.00 Status:
Implementation Priority: 2 Facility Function:
Implementation Phase: Implementation Date:
Official Responsible:
Notes:

Field Date: 1/21/2011 Report Date: 1/24/2011 Barrier #: 4446
Location: Antelope Rd - South
X Coordinate: -121.27686
Y Coordinate: 38.70558
Barrier Area: Sidewalks
Barrier Type: Driveway - Existing (3.1% to 4.0%)
Code Ref: CBC 1133B.7.1.3 and ADA/ABA 403.3
As Built Meas: 15 Quantity: LF
Description: Driveway cross slope exceeds 2.0% (3.1% to 4.0%)
As Built Desc: 3.2% cross slope
Solution: Provide min. 48" wide level walkway through driveway
Bar. Severity: 2 Recommended Cost Estimate: $1,875.00 Status:
Implementation Priority: 2 Facility Function:
Implementation Phase: Implementation Date:
Official Responsible:
Notes:

Field Date: 1/21/2011 Report Date: 1/24/2011 Barrier #: 4447
Location: Antelope Rd - South
X Coordinate: -121.27674
Y Coordinate: 38.70561
Barrier Area: Sidewalks
Barrier Type: Cross Slope - Existing (5.0% or more)
Code Ref: CBC 1133B.7.1.3 and ADA/ABA 403.3
As Built Meas: 417 Quantity: LF
Description: Cross slope exceeds 2.0% (5.0% or more)
As Built Desc: 5.3% cross slope
Solution: Demolish existing and construct new route
Bar. Severity: 1 Necessary Cost Estimate: $52,125.00 Status:
Implementation Priority: 2 Facility Function:
Implementation Phase: Implementation Date:
Official Responsible:
Notes:

Field Date: 1/21/2011 Report Date: 1/24/2011 Barrier #: 4448
Location: Antelope Rd - South
X Coordinate: -121.27539
Y Coordinate: 38.70595
Barrier Area: Sidewalks
Barrier Type: Driveway - Existing (5.0% or more)
Code Ref: CBC 1133B.7.1.3 and ADA/ABA 403.3
As Built Meas: 60 Quantity: LF
Description: Driveway cross slope exceeds 2.0% (5.0% or more)
As Built Desc: 5.6% cross slope
Solution: Provide min. 48" wide level walkway through driveway
Bar. Severity: 4 Low Severity Cost Estimate: $7,500.00 Status:
Implementation Priority: 2 Facility Function:
Implementation Phase: Implementation Date:
Official Responsible:
Notes:

Field Date: 1/21/2011 Report Date: 1/24/2011 Barrier #: 4449
Location: Antelope Rd - South
X Coordinate: -121.27524
Y Coordinate: 38.70605
Barrier Area: Sidewalks
Barrier Type: Cross Slope - Existing (4.1% to 4.9%)
Code Ref: CBC 1133B.7.1.3 and ADA/ABA 403.3
As Built Meas: 573 Quantity: LF
Description: Cross slope exceeds 2.0% (4.1% to 4.9%)
As Built Desc: 4.7% cross slope
Solution: Demolish existing and construct new route
Bar. Severity: 2 Recommended Cost Estimate: $71,625.00 Status:
Implementation Priority: 2 Facility Function:
Implementation Phase: Implementation Date:
Official Responsible:
Notes:

Field Date: 1/21/2011 Report Date: 1/24/2011 Barrier #: 4450
Location: Antelope Rd - South
X Coordinate: -121.27367
Y Coordinate: 38.70704
Barrier Area: Sidewalks
Barrier Type: Driveway - New Construction
Code Ref: CBC 1133B.7.1.3 and ADA/ABA 403.3
As Built Meas: 46 Quantity: LF
Description: Driveway cross/running slope exceeds 2.0%
As Built Desc: 3.1% cross slope
Solution: Provide min. 48" wide level walkway through driveway
Bar. Severity: 1 Necessary Cost Estimate: $5,750.00 Status:
Implementation Priority: 2 Facility Function:
Implementation Phase: Implementation Date:
Official Responsible:
Notes:

Field Date: 1/21/2011 Report Date: 1/24/2011 Barrier #: 4451
Location: Antelope Rd - South
X Coordinate: -121.27328
Y Coordinate: 38.70726
Barrier Area: Sidewalks
Barrier Type: Driveway - New Construction
Code Ref: CBC 1133B.7.1.3 and ADA/ABA 403.3
As Built Meas: 54 Quantity: LF
Description: Driveway cross/running slope exceeds 2.0%
As Built Desc: 3.9% cross slope at cracked concrete
Solution: Provide min. 48" wide level walkway through driveway
Bar. Severity: 1 Necessary Cost Estimate: $6,750.00 Status:
Implementation Priority: 2 Facility Function:
Implementation Phase: Implementation Date:
Official Responsible:
Notes:

Field Date: 1/21/2011 Report Date: 1/24/2011 Barrier #: 4452
Location: Antelope Rd - South
X Coordinate: -121.27254
Y Coordinate: 38.70747
Barrier Area: Sidewalks
Barrier Type: Cross Slope - Existing (3.1% to 4.0%)
Code Ref: CBC 1133B.7.1.3 and ADA/ABA 403.3
As Built Meas: 50 Quantity: LF
Description: Cross slope exceeds 2.0% (3.1% to 4.0%)
As Built Desc: 3.1% cross slope
Solution: Demolish existing and construct new route
Bar. Severity: 3 Hinderance Cost Estimate: $6,250.00 Status:
Implementation Priority: 2 Facility Function:
Implementation Phase: Implementation Date:
Official Responsible:
Notes:

Field Date: 1/25/2011 Report Date: 1/25/2011 Barrier #: 4453A

Location: Sunrise Blvd - West
X Coordinate: -121.27197
Y Coordinate: 38.70671
Barrier Area: Bus Stops and Shelters
Barrier Type: Maneuvering Cl - Level
Code Ref: CBC 1121B.2 and ADAAG 10.2.1(1)
As Built Meas: 1 Quantity: EACH
Description: Level wheelchair space not provided at pad or within shelter
As Built Desc: 3.6% landing slope
Solution: Relocate or demolish and reconstruct to provide level landing
Bar. Severity: 2 Recommended Cost Estimate: $125.00 Status:
Implementation Priority: 1 Facility Function:
Implementation Phase: Implementation Date:
Official Responsible:
Notes:

Field Date: 1/25/2011 Report Date: 1/25/2011 Barrier #: 4453B

Location: Sunrise Blvd - West
X Coordinate: -121.27199
Y Coordinate: 38.70669
Barrier Area: Bus Stops and Shelters
Barrier Type: Bench Seat Height
Code Ref: ADAAG 4.37.3* and ADA/ABA 903.4
As Built Meas: 1 Quantity: EACH
Description: Bench seat height not between 17" - 19"
As Built Desc: 20" bench seat height
Solution: Provide new compliant bench or remount at compliant height where possible
Bar. Severity: 3 Hindrance Cost Estimate: $775.00 Status:
Implementation Priority: 1 Facility Function:
Implementation Phase: Implementation Date:
Official Responsible:
Notes:

Field Date: 1/25/2011 Report Date: 1/25/2011 Barrier #: 4453C
Location: Sunrise Blvd - West
X Coordinate: -121.27199
Y Coordinate: 38.70669
Barrier Area: Bus Stops and Shelters
Barrier Type: Bench Seat Depth
Code Ref: ADAAG 4.37.1 and ADA/ABA 903.4
As Built Meas: 1 Quantity: EACH
Description: Bench seat depth not 20" - 24" deep
As Built Desc: 9" bench seat depth
Solution: Provide min. 1 accessible bench at bench stop
Bar. Severity: 3 Hindrance Cost Estimate: $0.00 Status:
Implementation Priority: 1 Facility Function:
Implementation Phase: Implementation Date:
Official Responsible:
Notes:

Field Date: 1/25/2011 Report Date: 1/25/2011 Barrier #: 4453D
Location: Sunrise Blvd - West
X Coordinate: -121.27199
Y Coordinate: 38.70669
Barrier Area: Bus Stops and Shelters
Barrier Type: Bench Back Support
Code Ref: ADAAG 4.37.4 and ADA/ABA 903.4
As Built Meas: 1 Quantity: EACH
Description: Bench has no back support of at least 18" high
As Built Desc: No back support provided
Solution: Provide min. 1 accessible bench at bench stop or shelter
Bar. Severity: 3 Hindrance Cost Estimate: $0.00 Status:
Implementation Priority: 1 Facility Function:
Implementation Phase: Implementation Date:
Official Responsible:
Notes:

Field Date: 1/25/2011 Report Date: 1/25/2011 Barrier #: 4454
Location: Sunrise Blvd - West
X Coordinate: -121.27195
Y Coordinate: 38.70645
Barrier Area: Sidewalks
Barrier Type: Driveway - Existing (5.0% or more)
Code Ref: CBC 1133B.7.1.3 and ADA/ABA 403.3
As Built Meas: 50 Quantity: LF
Description: Driveway cross slope exceeds 2.0% (5.0% or more)
As Built Desc: 5.5% cross slope
Solution: Provide min. 48" wide level walkway through driveway
Bar. Severity: 4 Low Severity Cost Estimate: $6,250.00 Status:
Implementation Priority: 1 Facility Function:
Implementation Phase: Implementation Date:
Official Responsible:
Notes:

Field Date: 1/25/2011 Report Date: 1/25/2011 Barrier #: 4455
Location: Sunrise Blvd - West
X Coordinate: -121.27201
Y Coordinate: 38.70632
Barrier Area: Sidewalks
Barrier Type: Driveway - Existing (5.0% or more)
Code Ref: CBC 1133B.7.1.3 and ADA/ABA 403.3
As Built Meas: 33 Quantity: LF
Description: Driveway cross slope exceeds 2.0% (5.0% or more)
As Built Desc: 5.6% cross slope
Solution: Provide min. 48" wide level walkway through driveway
Bar. Severity: 4 Low Severity Cost Estimate: $4,125.00 Status:
Implementation Priority: 1 Facility Function:
Implementation Phase: Implementation Date:
Official Responsible:
Notes:

Field Date: 1/25/2011 Report Date: 1/25/2011 Barrier #: 4456
Location: Sunrise Blvd - West
X Coordinate: -121.272
Y Coordinate: 38.70573
Barrier Area: Sidewalks
Barrier Type: Clear Width - Existing (≤31" or less)
Code Ref: CBC 1133B.7.1
As Built Meas: 4 Quantity: LF
Description: Pedestrian route is not min. 48" wide (≤31" or less)
As Built Desc: 30" clear width due to pole
Solution: Demolish existing and construct new route
Bar. Severity: 1 Necessary Cost Estimate: $500.00 Status:
Implementation Priority: 1 Facility Function:
Implementation Phase: Implementation Date:
Official Responsible:
Notes:

Field Date: 1/25/2011 Report Date: 1/25/2011 Barrier #: 4457
Location: Sunrise Blvd - West
X Coordinate: -121.27198
Y Coordinate: 38.70564
Barrier Area: Sidewalks
Barrier Type: Driveway - Existing (5.0% or more)
Code Ref: CBC 1133B.7.1.3 and ADA/ABA 403.3
As Built Meas: 38 Quantity: LF
Description: Driveway cross slope exceeds 2.0% (5.0% or more)
As Built Desc: 13.6% cross slope, 23.6% running slope
Solution: Provide min. 48" wide level walkway through driveway
Bar. Severity: 1 Necessary Cost Estimate: $4,750.00 Status:
Implementation Priority: 1 Facility Function:
Implementation Phase: Implementation Date:
Official Responsible:
Notes:

Field Date: 1/25/2011 Report Date: 1/25/2011 Barrier #: 4458
Location: Sunrise Blvd - West
X Coordinate: -121.27193
Y Coordinate: 38.70555
Barrier Area: Sidewalks
Barrier Type: Cross Slope - Existing (3.1% to 4.0%)
Code Ref: CBC 1133B.7.1.3 and ADA/ABA 403.3
As Built Meas: 35 Quantity: LF
Description: Cross slope exceeds 2.0% (3.1% to 4.0%)
As Built Desc: 3.9% cross slope
Solution: Demolish existing and construct new route
Bar. Severity: 3 Hinderance Cost Estimate: $4,375.00 Status:
Implementation Priority: 1 Facility Function:
Implementation Phase: Implementation Date:
Official Responsible:
Notes:

Field Date: 1/25/2011 Report Date: 1/25/2011 Barrier #: 4459
Location: Sunrise Blvd - West
X Coordinate: -121.27195
Y Coordinate: 38.70545
Barrier Area: Sidewalks
Barrier Type: Driveway - Existing (5.0% or more)
Code Ref: CBC 1133B.7.1.3 and ADA/ABA 403.3
As Built Meas: 38 Quantity: LF
Description: Driveway cross slope exceeds 2.0% (5.0% or more)
As Built Desc: 14.1% cross slope, 18.9% running slope
Solution: Provide min. 48" wide level walkway through driveway
Bar. Severity: 1 Necessary Cost Estimate: $4,750.00 Status:
Implementation Priority: 1 Facility Function:
Implementation Phase: Implementation Date:
Official Responsible:
Notes:

Field Date: 1/25/2011 Report Date: 1/25/2011 Barrier #: 4460
Location: Sunrise Blvd - West
X Coordinate: -121.27192
Y Coordinate: 38.70535
Barrier Area: Sidewalks
Barrier Type: Cross Slope - Existing (4.1% to 4.9%)
Code Ref: CBC 1133B.7.1.3 and ADA/ABA 403.3
As Built Meas: 12 Quantity: LF
Description: Cross slope exceeds 2.0% (4.1% to 4.9%)
As Built Desc: 4.9% cross slope
Solution: Demolish existing and construct new route
Bar. Severity: 2 Recommended Cost Estimate: $1,500.00 Status:
Implementation Priority: 1 Facility Function:
Implementation Phase: Implementation Date:
Official Responsible:
Notes:

Field Date: 1/25/2011 Report Date: 1/25/2011 Barrier #: 4461
Location: Sunrise Blvd - West
X Coordinate: -121.27196
Y Coordinate: 38.70524
Barrier Area: Sidewalks
Barrier Type: Driveway - Existing (5.0% or more)
Code Ref: CBC 1133B.7.1.3 and ADA/ABA 403.3
As Built Meas: 39 Quantity: LF
Description: Driveway cross slope exceeds 2.0% (5.0% or more)
As Built Desc: 7.7% cross slope, 11.9% running slope
Solution: Provide min. 48" wide level walkway through driveway
Bar. Severity: 1 Necessary Cost Estimate: $4,875.00 Status:
Implementation Priority: 1 Facility Function:
Implementation Phase: Implementation Date:
Official Responsible:
Notes:

Field Date: 1/25/2011 Report Date: 1/25/2011 Barrier #: 4462
Location: Sunrise Blvd - West
X Coordinate: -121.27197
Y Coordinate: 38.70517
Barrier Area: Sidewalks
Barrier Type: Clear Width - New Construction
Code Ref: CBC 1133B.7.1
As Built Meas: 4 Quantity: LF
Description: Pedestrian route is not min. 48" wide
As Built Desc: 28" clear width due to pole
Solution: Demolish existing and construct new route
Bar. Severity: 1 Necessary Cost Estimate: $500.00 Status:
Implementation Priority: 1 Facility Function:
Implementation Phase: Implementation Date:
Official Responsible:
Notes:

Field Date: 1/25/2011 Report Date: 1/25/2011 Barrier #: 4463
Location: Sunrise Blvd - West
X Coordinate: -121.27198
Y Coordinate: 38.70516
Barrier Area: Sidewalks
Barrier Type: Surface Condition - Damaged
Code Ref: CBC 1133B.7.1 and ADA/ABA 302.1
As Built Meas: 4 Quantity: LF
Description: Surface is not firm and stable (cracked, broken or loose soil, etc.)
As Built Desc: Broken concrete
Solution: Repair surface to make firm and stable
Bar. Severity: 1 Necessary Cost Estimate: $500.00 Status:
Implementation Priority: 1 Facility Function:
Implementation Phase: Implementation Date:
Official Responsible:
Notes:

Field Date: 1/25/2011 Report Date: 1/25/2011 Barrier #: 4464
Location: Sunrise Blvd - West
X Coordinate: -121.27199
Y Coordinate: 38.70508
Barrier Area: Sidewalks
Barrier Type: Driveway - Existing (5.0% or more)
Code Ref: CBC 1133B.7.1.3 and ADA/ABA 403.3
As Built Meas: 34 Quantity: LF
Description: Driveway cross slope exceeds 2.0% (5.0% or more)
As Built Desc: 8.6% cross slope, 10.8% running slope
Solution: Provide min. 48" wide level walkway through driveway
Bar. Severity: 1 Necessary Cost Estimate: $4,250.00 Status:
Implementation Priority: 1 Facility Function:
Implementation Phase: Implementation Date:
Official Responsible:
Notes:

Field Date: 1/25/2011 Report Date: 1/25/2011 Barrier #: 4473
Location: Old Auburn Rd - North
X Coordinate: -121.27257
Y Coordinate: 38.70359
Barrier Area: Sidewalks
Barrier Type: Surface Condition - Damaged
Code Ref: CBC 1133B.7.1 and ADA/ABA 302.1
As Built Meas: 60 Quantity: LF
Description: Surface is not firm and stable (cracked, broken or loose soil, etc.)
As Built Desc: Cracked concrete
Solution: Repair surface to make firm and stable
Bar. Severity: 1 Necessary Cost Estimate: $7,500.00 Status:
Implementation Priority: 1 Facility Function:
Implementation Phase: Implementation Date:
Official Responsible:
Notes:

Field Date: 1/25/2011 Report Date: 1/25/2011 Barrier #: 4474
Location: Old Auburn Rd - North
X Coordinate: -121.27327
Y Coordinate: 38.7032
Barrier Area: Sidewalks
Barrier Type: Cross Slope - Existing (2.1% to 3.0%)
Code Ref: CBC 1133B.7.1.3 and ADA/ABA 403.3
As Built Meas: 38 Quantity: LF
Description: Cross slope exceeds 2.0% (2.1% to 3.0%)
As Built Desc: 2.9% cross slope
Solution: Low severity barrier - no remediation recommended
Bar. Severity: 4 Low Severity Cost Estimate: $0.00 Status:
Implementation Priority: 1 Facility Function:
Implementation Phase: Implementation Date:
Official Responsible:
Notes:

Field Date: 1/25/2011 Report Date: 1/25/2011 Barrier #: 4475
Location: Old Auburn Rd - North
X Coordinate: -121.27361
Y Coordinate: 38.70303
Barrier Area: Sidewalks
Barrier Type: Cross Slope - Existing (3.1% to 4.0%)
Code Ref: CBC 1133B.7.1.3 and ADA/ABA 403.3
As Built Meas: 44 Quantity: LF
Description: Cross slope exceeds 2.0% (3.1% to 4.0%)
As Built Desc: 3.4% cross slope
Solution: Demolish existing and construct new route
Bar. Severity: 3 Hinderance Cost Estimate: $5,500.00 Status:
Implementation Priority: 1 Facility Function:
Implementation Phase: Implementation Date:
Official Responsible:
Notes:

Field Date: 1/25/2011 Report Date: 1/25/2011 Barrier #: 4476
Location: Old Auburn Rd - North
X Coordinate: -121.27425
Y Coordinate: 38.70265
Barrier Area: Sidewalks
Barrier Type: Cross Slope - Existing (4.1% to 4.9%)
Code Ref: CBC 1133B.7.1.3 and ADA/ABA 403.3
As Built Meas: 17 Quantity: LF
Description: Cross slope exceeds 2.0% (4.1% to 4.9%)
As Built Desc: 4.1% cross slope
Solution: Demolish existing and construct new route
Bar. Severity: 2 Recommended Cost Estimate: $2,125.00 Status:
Implementation Priority: 1 Facility Function:
Implementation Phase: Implementation Date:
Official Responsible:
Notes:

Field Date: 1/25/2011 Report Date: 1/25/2011 Barrier #: 4477
Location: Old Auburn Rd - North
X Coordinate: -121.27434
Y Coordinate: 38.70261
Barrier Area: Sidewalks
Barrier Type: Driveway - Existing (5.0% or more)
Code Ref: CBC 1133B.7.1.3 and ADA/ABA 403.3
As Built Meas: 35 Quantity: LF
Description: Driveway cross slope exceeds 2.0% (5.0% or more)
As Built Desc: 10.8% cross slope, 8.9% running slope
Solution: Provide min. 48" wide level walkway through driveway
Bar. Severity: 1 Necessary Cost Estimate: $4,375.00 Status:
Implementation Priority: 1 Facility Function:
Implementation Phase: Implementation Date:
Official Responsible:
Notes:

Field Date: 1/25/2011 Report Date: 1/25/2011 Barrier #: 4478
Location: Old Auburn Rd - North
X Coordinate: -121.2744
Y Coordinate: 38.70257
Barrier Area: Sidewalks
Barrier Type: Clear Width - Existing (≤31” or less)
Code Ref: CBC 1133B.7.1
As Built Meas: 4 Quantity: LF
Description: Pedestrian route is not min. 48" wide (≤31” or less)
As Built Desc: 28" clear width due to pole
Solution: Demolish existing and construct new route
Bar. Severity: 1 Necessary Cost Estimate: $500.00 Status:
Implementation Priority: 1 Facility Function:
Implementation Phase: Implementation Date:
Official Responsible:
Notes:

Field Date: 1/25/2011 Report Date: 1/25/2011 Barrier #: 4479A
Location: Old Auburn Rd - North
X Coordinate: -121.27445
Y Coordinate: 38.70257
Barrier Area: Sidewalks
Barrier Type: Cross Slope - Existing (4.1% to 4.9%)
Code Ref: CBC 1133B.7.1.3 and ADA/ABA 403.3
As Built Meas: 109 Quantity: LF
Description: Cross slope exceeds 2.0% (4.1% to 4.9%)
As Built Desc: 4.4% cross slope
Solution: Demolish existing and construct new route
Bar. Severity: 2 Recommended Cost Estimate: $13,625.00 Status:
Implementation Priority: 1 Facility Function:
Implementation Phase: Implementation Date:
Official Responsible:
Notes:

Field Date: 1/25/2011 Report Date: 1/25/2011 Barrier #: 4479B
Location: Old Auburn Rd - North
X Coordinate: -121.27474
Y Coordinate: 38.7024
Barrier Area: Sidewalks
Barrier Type: Surface Condition - Damaged
Code Ref: CBC 1133B.7.1 and ADA/ABA 302.1
As Built Meas: 4 Quantity: LF
Description: Surface is not firm and stable (cracked, broken or loose soil, etc.)
As Built Desc: Cracked concrete
Solution: Repair surface to make firm and stable
Bar. Severity: 1 Necessary Cost Estimate: $500.00 Status:
Implementation Priority: 1 Facility Function:
Implementation Phase: Implementation Date:
Official Responsible:
Notes:

Field Date: 1/25/2011 Report Date: 1/25/2011 Barrier #: 4480
Location: Old Auburn Rd - North
X Coordinate: -121.27491
Y Coordinate: 38.70232
Barrier Area: Sidewalks
Barrier Type: Driveway - Existing (5.0% or more)
Code Ref: CBC 1133B.7.1.3 and ADA/ABA 403.3
As Built Meas: 52 Quantity: LF
Description: Driveway cross slope exceeds 2.0% (5.0% or more)
As Built Desc: 5.5% cross slope
Solution: Provide min. 48" wide level walkway through driveway
Bar. Severity: 4 Low Severity Cost Estimate: $6,500.00 Status:
Implementation Priority: 1 Facility Function:
Implementation Phase: Implementation Date:
Official Responsible:
Notes:

Field Date: 1/25/2011 Report Date: 1/25/2011 Barrier #: 4481
Location: Old Auburn Rd - North
X Coordinate: -121.27518
Y Coordinate: 38.70217
Barrier Area: Sidewalks
Barrier Type: Clear Width - Existing (≤31" or less)
Code Ref: CBC 1133B.7.1
As Built Meas: 4 Quantity: LF
Description: Pedestrian route is not min. 48" wide (≤31" or less)
As Built Desc: 24" clear width due to pole
Solution: Demolish existing and construct new route
Bar. Severity: 1 Necessary Cost Estimate: $500.00 Status:
Implementation Priority: 1 Facility Function:
Implementation Phase: Implementation Date:
Official Responsible:
Notes:

Field Date: 1/25/2011 Report Date: 1/25/2011 Barrier #: 4482A
Location: Old Auburn Rd - North
X Coordinate: -121.27537
Y Coordinate: 38.70208
Barrier Area: Sidewalks
Barrier Type: Cross Slope - Existing (4.1% to 4.9%)
Code Ref: CBC 1133B.7.1.3 and ADA/ABA 403.3
As Built Meas: 162 Quantity: LF
Description: Cross slope exceeds 2.0% (4.1% to 4.9%)
As Built Desc: 4.1% cross slope
Solution: Demolish existing and construct new route
Bar. Severity: 2 Recommended Cost Estimate: $20,250.00 Status:
Implementation Priority: 1 Facility Function:
Implementation Phase: Implementation Date:
Official Responsible:
Notes:

Field Date: 1/25/2011 Report Date: 1/25/2011 Barrier #: 4482B
Location: Old Auburn Rd - North
X Coordinate: -121.27571
Y Coordinate: 38.7019
Barrier Area: Sidewalks
Barrier Type: Clear Width - Existing (≤31" or less)
Code Ref: CBC 1133B.7.1
As Built Meas: 4 Quantity: LF
Description: Pedestrian route is not min. 48" wide (≤31" or less)
As Built Desc: 30" clear width due to pole
Solution: Demolish existing and construct new route
Bar. Severity: 1 Necessary Cost Estimate: $500.00 Status:
Implementation Priority: 1 Facility Function:
Implementation Phase: Implementation Date:
Official Responsible:
Notes:

Field Date: 1/25/2011 Report Date: 1/25/2011 Barrier #: 4483
Location: Old Auburn Rd - North
X Coordinate: -121.2758
Y Coordinate: 38.70182
Barrier Area: Sidewalks
Barrier Type: Driveway - Existing (5.0% or more)
Code Ref: CBC 1133B.7.1.3 and ADA/ABA 403.3
As Built Meas: 35 Quantity: LF
Description: Driveway cross slope exceeds 2.0% (5.0% or more)
As Built Desc: 5.4% cross slope, 11.2% running slope
Solution: Provide min. 48" wide level walkway through driveway
Bar. Severity: 1 Necessary Cost Estimate: $4,375.00 Status:
Implementation Priority: 1 Facility Function:
Implementation Phase: Implementation Date:
Official Responsible:
Notes:

Field Date: 1/25/2011 Report Date: 1/25/2011 Barrier #: 4484
Location: Old Auburn Rd - North
X Coordinate: -121.27589
Y Coordinate: 38.70175
Barrier Area: Sidewalks
Barrier Type: Driveway - Existing (5.0% or more)
Code Ref: CBC 1133B.7.1.3 and ADA/ABA 403.3
As Built Meas: 28 Quantity: LF
Description: Driveway cross slope exceeds 2.0% (5.0% or more)
As Built Desc: 6.1% cross slope
Solution: Provide min. 48" wide level walkway through driveway
Bar. Severity: 4 Low Severity Cost Estimate: $3,500.00 Status:
Implementation Priority: 1 Facility Function:
Implementation Phase: Implementation Date:
Official Responsible:
Notes:

Field Date: 1/25/2011 Report Date: 1/25/2011 Barrier #: 4485
Location: Old Auburn Rd - North
X Coordinate: -121.27712
Y Coordinate: 38.70121
Barrier Area: Sidewalks
Barrier Type: Cross Slope - Existing (4.1% to 4.9%)
Code Ref: CBC 1133B.7.1.3 and ADA/ABA 403.3
As Built Meas: 157 Quantity: LF
Description: Cross slope exceeds 2.0% (4.1% to 4.9%)
As Built Desc: 4.6% cross slope
Solution: Demolish existing and construct new route
Bar. Severity: 2 Recommended Cost Estimate: $19,625.00 Status:
Implementation Priority: 1 Facility Function:
Implementation Phase: Implementation Date:
Official Responsible:
Notes:

Field Date: 1/25/2011 Report Date: 1/25/2011 Barrier #: 4486A
Location: Old Auburn Rd and Whickham Dr - Corner A
X Coordinate: -121.27712
Y Coordinate: 38.70121
Barrier Area: Curb Ramps
Barrier Type: 12" Grooves - Existing (3.1% to 4.0%)
Code Ref: CBC 1127B.5.6
As Built Meas: 1 Quantity: EACH
Description: 12" grooves at top of curb ramp are not level (3.1% to 4.0%)
As Built Desc: 3.4% at 12" grooves at cracked concrete
Solution: Demolish existing and construct new curb ramp
Bar. Severity: 3 Hindrance Cost Estimate: $2,500.00 Status:
Implementation Priority: 1 Facility Function:
Implementation Phase: Implementation Date:
Official Responsible:
Notes: Two - way intersection corners A,B

Field Date: 1/25/2011 Report Date: 1/25/2011 Barrier #: 4486B
Location: Old Auburn Rd and Whickham Dr - Corner A
X Coordinate: -121.27712
Y Coordinate: 38.70121
Barrier Area: Curb Ramps
Barrier Type: Perpendicular Ramp Landing - Acc Route
Code Ref: CBC 1127B.5.9 and ADA/ABA 406.4
As Built Meas: 32 Quantity: SF
Description: Curb ramp top landing not connected to accessible route
As Built Desc: Top landing not connected to traveling path
Solution: Demolish existing and construct new transition
Bar. Severity: 1 Necessary Cost Estimate: $0.00 Status:
Implementation Priority: 1 Facility Function:
Implementation Phase: Implementation Date:
Official Responsible:
Notes: Two - way intersection corners A,B

Field Date: 1/25/2011 Report Date: 1/25/2011 Barrier #: 4486C
Location: Old Auburn Rd and Whickham Dr - Corner A
X Coordinate: -121.27712
Y Coordinate: 38.70121
Barrier Area: Curb Ramps
Barrier Type: Running Slope - Existing (9.5% or more)
Code Ref: CBC 1127B.5.3 and ADA/ABA 406.1
As Built Meas: 1 Quantity: EACH
Description: Ramp run cross slope exceeds 2.0% (9.5% or more)
As Built Desc: 9.5% running slope
Solution: Demolish existing and construct new curb ramp
Bar. Severity: 1 Necessary Cost Estimate: $0.00 Status:
Implementation Priority: 1 Facility Function:
Implementation Phase: Implementation Date:
Official Responsible:
Notes: Two - way intersection corners A,B

Field Date: 1/25/2011 Report Date: 1/25/2011 Barrier #: 4486D
Location: Old Auburn Rd and Whickham Dr - Corner A
X Coordinate: -121.27712
Y Coordinate: 38.70121
Barrier Area: Curb Ramps
Barrier Type: Detectable Warnings - Truncated Domes
Code Ref: CBC 1127B.5.7 and ADA/ABA 705.1.3
As Built Meas: 1 Quantity: EACH
Description: No truncated domes provided at curb ramp
As Built Desc: No detectable warnings at curb ramp
Solution: Provide compliant truncated domes
Bar. Severity: 2 Recommended Cost Estimate: $0.00 Status:
Implementation Priority: 1 Facility Function:
Implementation Phase: Implementation Date:
Official Responsible:
Notes: Two - way intersection corners A,B

Field Date: 1/25/2011 Report Date: 1/25/2011 Barrier #: 4486E
Location: Old Auburn Rd and Whickham Dr - Corner A
X Coordinate: -121.27712
Y Coordinate: 38.70121
Barrier Area: Curb Ramps
Barrier Type: Gutter Slope - Existing (6.6% to 8.2%)
Code Ref: CBC 1127B.5.3 and ADA/ABA 406.2
As Built Meas: 6 Quantity: SF
Description: Gutter slope exceeds 5.0% (6.6% to 8.2%)
As Built Desc: 6.8% gutter slope
Solution: Demolish existing and construct new gutter
Bar. Severity: 2 Recommended Cost Estimate: $0.00 Status:
Implementation Priority: 1 Facility Function:
Implementation Phase: Implementation Date:
Official Responsible:
Notes: Two - way intersection corners A,B

Field Date: 1/25/2011 Report Date: 1/25/2011 Barrier #: 4486F
Location: Old Auburn Rd and Whickham Dr - Corner A
X Coordinate: -121.27696
Y Coordinate: 38.70128
Barrier Area: Curb Ramps
Barrier Type: Lip - Bottom of Ramp at Flow Line
Code Ref: CBC 1127B.5.3 and ADA/ABA 303.3
As Built Meas: 1 Quantity: EACH
Description: Transition at ramp bottom (flow line) is not flush and free of any lip
As Built Desc: 1/2" lip at flow line
Solution: Remove lip to create flush transition
Bar. Severity: 1 Necessary Cost Estimate: $0.00 Status:
Implementation Priority: 1 Facility Function:
Implementation Phase: Implementation Date:
Official Responsible:
Notes: Two - way intersection corners A,B

Field Date: 1/25/2011 Report Date: 1/25/2011 Barrier #: 4487A
Location: Old Auburn Rd and Whickham Dr - Corner B
X Coordinate: -121.27696
Y Coordinate: 38.70128
Barrier Area: Curb Ramps
Barrier Type: Perpendicular Ramp Landing - Acc Route
Code Ref: CBC 1127B.5.9 and ADA/ABA 406.4
As Built Meas: 1 Quantity: SF
Description: Curb ramp top landing not connected to accessible route
As Built Desc: Top landing not connected to traveling path
Solution: Demolish existing and construct new transition
Bar. Severity: 1 Necessary Cost Estimate: $2,500.00 Status:
Implementation Priority: 1 Facility Function:
Implementation Phase: Implementation Date:
Official Responsible:
Notes: Two - way intersection corners A,B. Cracked concrete

Field Date: 1/25/2011 Report Date: 1/25/2011 Barrier #: 4487B
Location: Old Auburn Rd and Whickham Dr - Corner B
X Coordinate: -121.27696
Y Coordinate: 38.70128
Barrier Area: Curb Ramps
Barrier Type: Running Slope - Existing (9.5% or more)
Code Ref: CBC 1127B.5.3 and ADA/ABA 406.1
As Built Meas: 1 Quantity: EACH
Description: Ramp run cross slope exceeds 2.0% (9.5% or more)
As Built Desc: 9.6% running slope
Solution: Demolish existing and construct new curb ramp
Bar. Severity: 1 Necessary Cost Estimate: $0.00 Status:
Implementation Priority: 1 Facility Function:
Implementation Phase: Implementation Date:
Official Responsible:
Notes: Two - way intersection corners A,B

Field Date: 1/25/2011 Report Date: 1/25/2011 Barrier #: 4487C
Location: Old Auburn Rd and Whickham Dr - Corner B
X Coordinate: -121.27696
Y Coordinate: 38.70128
Barrier Area: Curb Ramps
Barrier Type: Detectable Warnings - Truncated Domes
Code Ref: CBC 1127B.5.7 and ADA/ABA 705.1.3
As Built Meas: 1 Quantity: EACH
Description: No truncated domes provided at curb ramp
As Built Desc: No detectable warnings at curb ramp
Solution: Provide compliant truncated domes
Bar. Severity: 2 Recommended Cost Estimate: $0.00 Status:
Implementation Priority: 1 Facility Function:
Implementation Phase: Implementation Date:
Official Responsible:
Notes: Two - way intersection corners A,B

Field Date: 1/25/2011 Report Date: 1/25/2011 Barrier #: 4487D
Location: Old Auburn Rd and Whickham Dr - Corner B
X Coordinate: -121.27816
Y Coordinate: 38.7007
Barrier Area: Curb Ramps
Barrier Type: Lip - Bottom of Ramp at Flow Line
Code Ref: CBC 1127B.5.3 and ADA/ABA 303.3
As Built Meas: 1 Quantity: EACH
Description: Transition at ramp bottom (flow line) is not flush and free of any lip
As Built Desc: 1/2" lip at flow line
Solution: Remove lip to create flush transition
Bar. Severity: 1 Necessary Cost Estimate: $0.00 Status:
Implementation Priority: 1 Facility Function:
Implementation Phase: Implementation Date:
Official Responsible:
Notes: Two - way intersection corners A,B

Field Date: 1/25/2011 Report Date: 1/25/2011 Barrier #: 4488
Location: Old Auburn Rd - North
X Coordinate: -121.27821
Y Coordinate: 38.70064
Barrier Area: Sidewalks
Barrier Type: Driveway - Existing (5.0% or more)
Code Ref: CBC 1133B.7.1.3 and ADA/ABA 403.3
As Built Meas: 27 Quantity: LF
Description: Driveway cross slope exceeds 2.0% (5.0% or more)
As Built Desc: 5.9% cross slope, 15.1% running slope
Solution: Provide min. 48" wide level walkway through driveway
Bar. Severity: 1 Necessary Cost Estimate: $3,375.00 Status:
Implementation Priority: 1 Facility Function:
Implementation Phase: Implementation Date:
Official Responsible:
Notes:

Field Date: 1/25/2011 Report Date: 1/25/2011 Barrier #: 4489
Location: Old Auburn Rd - North
X Coordinate: -121.27821
Y Coordinate: 38.70063
Barrier Area: Sidewalks
Barrier Type: No Sidewalk - Transition to Shoulder
Code Ref: CBC 1121B.2 and ADA/ABA 206.2.1
As Built Meas: 1 Quantity: JOB
Description: Sidewalk ends and no ramp to pedestrian shoulder is provided
As Built Desc: No ramp to shoulder to enable pedestrian travel onto existing shoulder
Solution: Provide transition ramp to paved shoulder where no opposite sidewalk exists
Bar. Severity: 1 Necessary Cost Estimate: $2,500.00 Status:
Implementation Priority: 1 Facility Function:
Implementation Phase: Implementation Date:
Official Responsible:
Notes:

Field Date: 1/25/2011 Report Date: 1/25/2011 Barrier #: 4490
Location: Old Auburn Rd - North
X Coordinate: -121.27874
Y Coordinate: 38.70035
Barrier Area: Sidewalks
Barrier Type: Drop-off Along Ped Route (> 4")
Code Ref: CBC 1133B.8.1
As Built Meas: 121 Quantity: LF
Description: Drop of more than 4" along pedestrian route lacks warning curb
As Built Desc: 24" drop off creates hazardous condition for the visually impaired
Solution: Provide curb projecting at least 6" above the walk or sidewalk surface to warn the blind of a potent
Bar. Severity: 1 Necessary Cost Estimate: $21,175.00 Status:
Implementation Priority: 1 Facility Function:
Implementation Phase: Implementation Date:
Official Responsible:
Notes:

Field Date: 1/25/2011 Report Date: 1/25/2011 Barrier #: 4491
Location: Old Auburn Rd - North
X Coordinate: -121.27901
Y Coordinate: 38.70022
Barrier Area: Sidewalks
Barrier Type: Drop-off Along Ped Route (> 4")
Code Ref: CBC 1133B.8.1
As Built Meas: 51 Quantity: LF
Description: Drop of more than 4" along pedestrian route lacks warning curb
As Built Desc: 6" drop off creates hazardous condition for the visually impaired
Solution: Provide curb projecting at least 6" above the walk or sidewalk surface to warn the blind of a potent
Bar. Severity: 1 Necessary Cost Estimate: $8,925.00 Status:
Implementation Priority: 1 Facility Function:
Implementation Phase: Implementation Date:
Official Responsible:
Notes:

Field Date: 1/25/2011 Report Date: 1/25/2011 Barrier #: 4492
Location: Old Auburn Rd - North
X Coordinate: -121.27912
Y Coordinate: 38.70016
Barrier Area: Sidewalks
Barrier Type: Drop-off Along Ped Route (> 4")
Code Ref: CBC 1133B.8.1
As Built Meas: 124 Quantity: LF
Description: Drop of more than 4" along pedestrian route lacks warning curb
As Built Desc: 12" drop off creates hazardous condition for the visually impaired
Solution: Provide curb projecting at least 6" above the walk or sidewalk surface to warn the blind of a potent
Bar. Severity: 1 Necessary Cost Estimate: $21,700.00 Status:
Implementation Priority: 1 Facility Function:
Implementation Phase: Implementation Date:
Official Responsible:
Notes:

Field Date: 1/25/2011 Report Date: 1/25/2011 Barrier #: 4493A
Location: Old Auburn Rd - North
X Coordinate: -121.27936
Y Coordinate: 38.70003
Barrier Area: Sidewalks
Barrier Type: Shoulder Cross Slope - Existing (5.0% or more)
Code Ref: CBC 1133B.7.1.3 and ADA/ABA 403.3
As Built Meas: 620 Quantity: LF
Description: Cross slope exceeds 2.0% (5.0% or more)
As Built Desc: 6.0% cross slope
Solution: Demolish existing and construct new pedestrian route
Bar. Severity: 1 Necessary Cost Estimate: $77,500.00 Status:
Implementation Priority: 1 Facility Function:
Implementation Phase: Implementation Date:
Official Responsible:
Notes:

Field Date: 1/25/2011 Report Date: 1/25/2011 Barrier #: 4493B
Location: Old Auburn Rd - North
X Coordinate: -121.27958
Y Coordinate: 38.69996
Barrier Area: Sidewalks
Barrier Type: Drop-off Along Ped Route (> 4")
Code Ref: CBC 1133B.8.1
As Built Meas: 62 Quantity: LF
Description: Drop of more than 4" along pedestrian route lacks warning curb
As Built Desc: 24" drop off creates hazardous condition for the visually impaired
Solution: Provide curb projecting at least 6" above the walk or sidewalk surface to warn the blind of a potent
Bar. Severity: 1 Necessary Cost Estimate: $10,850.00 Status:
Implementation Priority: 1 Facility Function:
Implementation Phase: Implementation Date:
Official Responsible:
Notes:

Field Date: 1/25/2011 Report Date: 1/25/2011 Barrier #: 4494A
Location: Old Auburn Rd - North
X Coordinate: -121.28003
Y Coordinate: 38.69975
Barrier Area: Sidewalks
Barrier Type: Drop-off Along Ped Route (> 4")
Code Ref: CBC 1133B.8.1
As Built Meas: 101 Quantity: LF
Description: Drop of more than 4" along pedestrian route lacks warning curb
As Built Desc: 6" drop off creates hazardous condition for the visually impaired
Solution: Provide curb projecting at least 6" above the walk or sidewalk surface to warn the blind of a potent
Bar. Severity: 1 Necessary Cost Estimate: $17,675.00 Status:
Implementation Priority: 1 Facility Function:
Implementation Phase: Implementation Date:
Official Responsible:
Notes:

Field Date: 1/25/2011 Report Date: 1/25/2011 Barrier #: 4494B
Location: Old Auburn Rd - North
X Coordinate: -121.28022
Y Coordinate: 38.69967
Barrier Area: Sidewalks
Barrier Type: Drop-off Along Ped Route (> 4")
Code Ref: CBC 1133B.8.1
As Built Meas: 43 Quantity: LF
Description: Drop of more than 4" along pedestrian route lacks warning curb
As Built Desc: 6" drop off creates hazardous condition for the visually impaired
Solution: Provide curb projecting at least 6" above the walk or sidewalk surface to warn the blind of a potent
Bar. Severity: 1 Necessary Cost Estimate: $7,525.00 Status:
Implementation Priority: 1 Facility Function:
Implementation Phase: Implementation Date:
Official Responsible:
Notes:

Field Date: 1/25/2011 Report Date: 1/25/2011 Barrier #: 4495A
Location: Old Auburn Rd - North
X Coordinate: -121.28058
Y Coordinate: 38.69949
Barrier Area: Sidewalks
Barrier Type: Drop-off Along Ped Route (> 4")
Code Ref: CBC 1133B.8.1
As Built Meas: 40 Quantity: LF
Description: Drop of more than 4" along pedestrian route lacks warning curb
As Built Desc: 24" drop off creates hazardous condition for the visually impaired
Solution: Provide curb projecting at least 6" above the walk or sidewalk surface to warn the blind of a potent
Bar. Severity: 1 Necessary Cost Estimate: $7,000.00 Status:
Implementation Priority: 1 Facility Function:
Implementation Phase: Implementation Date:
Official Responsible:
Notes:

Field Date: 1/25/2011 Report Date: 1/25/2011 Barrier #: 4495B
Location: Old Auburn Rd - North
X Coordinate: -121.28142
Y Coordinate: 38.69908
Barrier Area: Sidewalks
Barrier Type: Drop-off Along Ped Route (> 4")
Code Ref: CBC 1133B.8.1
As Built Meas: 120 Quantity: LF
Description: Drop of more than 4" along pedestrian route lacks warning curb
As Built Desc: 12" drop off creates hazardous condition for the visually impaired
Solution: Provide curb projecting at least 6" above the walk or sidewalk surface to warn the blind of a potent
Bar. Severity: 1 Necessary Cost Estimate: $21,000.00 Status:
Implementation Priority: 1 Facility Function:
Implementation Phase: Implementation Date:
Official Responsible:
Notes:

Field Date: 1/25/2011 Report Date: 1/25/2011 Barrier #: 4496
Location: Old Auburn Rd - North
X Coordinate: -121.28157
Y Coordinate: 38.69896
Barrier Area: Sidewalks
Barrier Type: Drop-off Along Ped Route (> 4")
Code Ref: CBC 1133B.8.1
As Built Meas: 37 Quantity: LF
Description: Drop of more than 4" along pedestrian route lacks warning curb
As Built Desc: 48" drop off creates hazardous condition for the visually impaired
Solution: Provide curb projecting at least 6" above the walk or sidewalk surface to warn the blind of a potent
Bar. Severity: 1 Necessary Cost Estimate: $6,475.00 Status:
Implementation Priority: 1 Facility Function:
Implementation Phase: Implementation Date:
Official Responsible:
Notes:

Field Date: 1/25/2011 Report Date: 1/25/2011 Barrier #: 4497A
Location: Old Auburn Rd - North
X Coordinate: -121.28167
Y Coordinate: 38.69892
Barrier Area: Sidewalks
Barrier Type: Shoulder Cross Slope - Existing (5.0% or more)
Code Ref: CBC 1133B.7.1.3 and ADA/ABA 403.3
As Built Meas: 59 Quantity: LF
Description: Cross slope exceeds 2.0% (5.0% or more)
As Built Desc: 6.2% cross slope
Solution: Demolish existing and construct new pedestrian route
Bar. Severity: 1 Necessary Cost Estimate: $7,375.00 Status:
Implementation Priority: 1 Facility Function:
Implementation Phase: Implementation Date:
Official Responsible:
Notes:

Field Date: 1/25/2011 Report Date: 1/25/2011 Barrier #: 4497B
Location: Old Auburn Rd - North
X Coordinate: -121.283
Y Coordinate: 38.69821
Barrier Area: Sidewalks
Barrier Type: Drop-off Along Ped Route (> 4")
Code Ref: CBC 1133B.8.1
As Built Meas: 112 Quantity: LF
Description: Drop of more than 4" along pedestrian route lacks warning curb
As Built Desc: 24" drop off creates hazardous condition for the visually impaired
Solution: Provide curb projecting at least 6" above the walk or sidewalk surface to warn the blind of a potent
Bar. Severity: 1 Necessary Cost Estimate: $19,600.00 Status:
Implementation Priority: 1 Facility Function:
Implementation Phase: Implementation Date:
Official Responsible:
Notes:

Field Date: 1/25/2011 Report Date: 1/25/2011 Barrier #: 4498
Location: Old Auburn Rd - North
X Coordinate: -121.28347
Y Coordinate: 38.69799
Barrier Area: Sidewalks
Barrier Type: Shoulder Cross Slope - Existing (3.1% to 4.0%)
Code Ref: CBC 1133B.7.1.3 and ADA/ABA 403.3
As Built Meas: 93 Quantity: LF
Description: Cross slope exceeds 2.0% (3.1% to 4.0%)
As Built Desc: 3.5% cross slope
Solution: Demolish existing and construct new pedestrian route
Bar. Severity: 3 Hinderance Cost Estimate: $11,625.00 Status:
Implementation Priority: 1 Facility Function:
Implementation Phase: Implementation Date:
Official Responsible:
Notes:

Field Date: 1/25/2011 Report Date: 1/25/2011 Barrier #: 4499
Location: Old Auburn Rd and Sydney Dr - Corner A
X Coordinate: -121.28337
Y Coordinate: 38.69804
Barrier Area: Blended Transitions
Barrier Type: Detectable Warnings - Truncated Domes
Code Ref: CBC 1127B.5.3
As Built Meas: 1 Quantity: EACH
Description: No truncated domes provided at transition into roadway
As Built Desc: No detectable warning provided
Solution: Provide compliant truncated domes
Bar. Severity: 2 Recommended Cost Estimate: $1,400.00 Status:
Implementation Priority: 1 Facility Function:
Implementation Phase: Implementation Date:
Official Responsible:
Notes: Two - way intersection corners A,B

Field Date: 1/25/2011 Report Date: 1/25/2011 Barrier #: 4500
Location: Old Auburn Rd and Sydney Dr - Corner B
X Coordinate: -121.2835
Y Coordinate: 38.69797
Barrier Area: Blended Transitions
Barrier Type: Detectable Warnings - Truncated Domes
Code Ref: CBC 1127B.5.3
As Built Meas: 1 Quantity: EACH
Description: No truncated domes provided at transition into roadway
As Built Desc: No detectable warning provided
Solution: Provide compliant truncated domes
Bar. Severity: 2 Recommended Cost Estimate: $1,400.00 Status:
Implementation Priority: 1 Facility Function:
Implementation Phase: Implementation Date:
Official Responsible:
Notes: Two - way intersection corners A,B

Field Date: 1/25/2011 Report Date: 1/25/2011 Barrier #: 4501
Location: Old Auburn Rd - North
X Coordinate: -121.28526
Y Coordinate: 38.69707
Barrier Area: Sidewalks
Barrier Type: Shoulder Cross Slope - Existing (3.1% to 4.0%)
Code Ref: CBC 1133B.7.1.3 and ADA/ABA 403.3
As Built Meas: 613 Quantity: LF
Description: Cross slope exceeds 2.0% (3.1% to 4.0%)
As Built Desc: 3.8% cross slope
Solution: Demolish existing and construct new pedestrian route
Bar. Severity: 3 Hinderance Cost Estimate: $76,625.00 Status:
Implementation Priority: 1 Facility Function:
Implementation Phase: Implementation Date:
Official Responsible:
Notes:

Field Date: 1/25/2011 Report Date: 1/25/2011 Barrier #: 4502
Location: Old Auburn Rd and Leonard Ave - Corner A
X Coordinate: -121.28518
Y Coordinate: 38.69711
Barrier Area: Blended Transitions
Barrier Type: Detectable Warnings - Truncated Domes
Code Ref: CBC 1127B.5.3
As Built Meas: 1 Quantity: EACH
Description: No truncated domes provided at transition into roadway
As Built Desc: No detectable warning provided
Solution: Provide compliant truncated domes
Bar. Severity: 2 Recommended Cost Estimate: $1,400.00 Status:
Implementation Priority: 1 Facility Function:
Implementation Phase: Implementation Date:
Official Responsible:
Notes: Two - way intersection corners A,B

Field Date: 1/25/2011 Report Date: 1/25/2011 Barrier #: 4503
Location: Old Auburn Rd and Leonard Ave - Corner B
X Coordinate: -121.28525
Y Coordinate: 38.69707
Barrier Area: Blended Transitions
Barrier Type: Detectable Warnings - Truncated Domes
Code Ref: CBC 1127B.5.3
As Built Meas: 1 Quantity: EACH
Description: No truncated domes provided at transition into roadway
As Built Desc: No detectable warning provided
Solution: Provide compliant truncated domes
Bar. Severity: 2 Recommended Cost Estimate: $1,400.00 Status:
Implementation Priority: 1 Facility Function:
Implementation Phase: Implementation Date:
Official Responsible:
Notes: Two - way intersection corners A,B

Field Date: 1/25/2011 Report Date: 1/25/2011 Barrier #: 4504
Location: Old Auburn Rd - North
X Coordinate: -121.28631
Y Coordinate: 38.69655
Barrier Area: Sidewalks
Barrier Type: Shoulder Cross Slope - Existing (4.1% to 4.9%)
Code Ref: CBC 1133B.7.1.3 and ADA/ABA 403.3
As Built Meas: 308 Quantity: LF
Description: Cross slope exceeds 2.0% (4.1% to 4.9%)
As Built Desc: 4.3% cross slope
Solution: Demolish existing and construct new pedestrian route
Bar. Severity: 2 Recommended Cost Estimate: $38,500.00 Status:
Implementation Priority: 1 Facility Function:
Implementation Phase: Implementation Date:
Official Responsible:
Notes:

Field Date: 1/25/2011 Report Date: 1/25/2011 Barrier #: 4505
Location: Old Auburn Blvd and Sylvan Dr - Corner A
X Coordinate: -121.28627
Y Coordinate: 38.69658
Barrier Area: Blended Transitions
Barrier Type: Detectable Warnings - Truncated Domes
Code Ref: CBC 1127B.5.3
As Built Meas: 1 Quantity: EACH
Description: No truncated domes provided at transition into roadway
As Built Desc: No detectable warning provided
Solution: Provide compliant truncated domes
Bar. Severity: 2 Recommended Cost Estimate: $1,400.00 Status:
Implementation Priority: 1 Facility Function:
Implementation Phase: Implementation Date:
Official Responsible:
Notes: Two - way intersection corners A,B

Field Date: 1/25/2011 Report Date: 1/25/2011 Barrier #: 4506
Location: Old Auburn Blvd and Sylvan Dr - Corner B
X Coordinate: -121.28637
Y Coordinate: 38.69649
Barrier Area: Blended Transitions
Barrier Type: Detectable Warnings - Truncated Domes
Code Ref: CBC 1127B.5.3
As Built Meas: 1 Quantity: EACH
Description: No truncated domes provided at transition into roadway
As Built Desc: No detectable warning provided
Solution: Provide compliant truncated domes
Bar. Severity: 2 Recommended Cost Estimate: $1,400.00 Status:
Implementation Priority: 1 Facility Function:
Implementation Phase: Implementation Date:
Official Responsible:
Notes: Two - way intersection corners A,B

Field Date: 1/25/2011 Report Date: 1/25/2011 Barrier #: 4507A
Location: Old Auburn Rd - North
X Coordinate: -121.28656
Y Coordinate: 38.69641
Barrier Area: Sidewalks
Barrier Type: Drop-off Along Ped Route (> 4")
Code Ref: CBC 1133B.8.1
As Built Meas: 651 Quantity: LF
Description: Drop of more than 4" along pedestrian route lacks warning curb
As Built Desc: 12" drop off creates hazardous condition for the visually impaired
Solution: Provide curb projecting at least 6" above the walk or sidewalk surface to warn the blind of a potent
Bar. Severity: 1 Necessary Cost Estimate: $113,925.00 Status:
Implementation Priority: 1 Facility Function:
Implementation Phase: Implementation Date:
Official Responsible:
Notes:

Field Date: 1/25/2011 Report Date: 1/25/2011 Barrier #: 4507B
Location: Old Auburn Rd - North
X Coordinate: -121.28754
Y Coordinate: 38.69602
Barrier Area: Sidewalks
Barrier Type: Shoulder Cross Slope - Existing (4.1% to 4.9%)
Code Ref: CBC 1133B.7.1.3 and ADA/ABA 403.3
As Built Meas: 651 Quantity: LF
Description: Cross slope exceeds 2.0% (4.1% to 4.9%)
As Built Desc: 4.6% cross slope
Solution: Demolish existing and construct new pedestrian route
Bar. Severity: 2 Recommended Cost Estimate: $81,375.00 Status:
Implementation Priority: 1 Facility Function:
Implementation Phase: Implementation Date:
Official Responsible:
Notes:

Field Date: 1/25/2011 Report Date: 1/25/2011 Barrier #: 4508
Location: Old Auburn Rd - North
X Coordinate: -121.28754
Y Coordinate: 38.69603
Barrier Area: Sidewalks
Barrier Type: Shoulder Cross Slope - Existing (5.0% or more)
Code Ref: CBC 1133B.7.1.3 and ADA/ABA 403.3
As Built Meas: 300 Quantity: LF
Description: Cross slope exceeds 2.0% (5.0% or more)
As Built Desc: 5.2% cross slope
Solution: Demolish existing and construct new pedestrian route
Bar. Severity: 1 Necessary Cost Estimate: $37,500.00 Status:
Implementation Priority: 1 Facility Function:
Implementation Phase: Implementation Date:
Official Responsible:
Notes:

Field Date: 1/25/2011 Report Date: 1/25/2011 Barrier #: 4509

Location: Old Auburn Rd - North
X Coordinate: -121.28753
Y Coordinate: 38.69603
Barrier Area: Sidewalks
Barrier Type: No Sidewalk - Transition to Shoulder
Code Ref: CBC 1121B.2 and ADA/ABA 206.2.1
As Built Meas: 1 Quantity: JOB
Description: Sidewalk ends and no ramp to pedestrian shoulder is provided
As Built Desc: No ramp to shoulder to enable pedestrian travel onto existing shoulder
Solution: Provide transition ramp to paved shoulder where no opposite sidewalk exists
Bar. Severity: 1 Necessary Cost Estimate: $2,500.00 Status:
Implementation Priority: 1 Facility Function:
Implementation Phase: Implementation Date:
Official Responsible:
Notes:

Field Date: 1/25/2011 Report Date: 1/25/2011 Barrier #: 4510

Location: Old Auburn Rd - North
X Coordinate: -121.28762
Y Coordinate: 38.696
Barrier Area: Sidewalks
Barrier Type: No Sidewalk - No Barricade
Code Ref: MUTCD Section 6D.01
As Built Meas: 1 Quantity: JOB
Description: No barricade provided where sidewalk ends in hazardous location
As Built Desc: No barricade or other warning provided for the visually impaired at end of sidewalk
Solution: Provide barricade with cane detectable warning at end of sidewalk
Bar. Severity: 1 Necessary Cost Estimate: $1,350.00 Status:
Implementation Priority: 1 Facility Function:
Implementation Phase: Implementation Date:
Official Responsible:
Notes:

Field Date: 1/25/2011 Report Date: 1/25/2011 Barrier #: 4511
Location: Old Auburn Rd - North
X Coordinate: -121.2879
Y Coordinate: 38.69587
Barrier Area: Sidewalks
Barrier Type: Driveway - Existing (5.0% or more)
Code Ref: CBC 1133B.7.1.3 and ADA/ABA 403.3
As Built Meas: 34 Quantity: LF
Description: Driveway cross slope exceeds 2.0% (5.0% or more)
As Built Desc: 5.9% cross slope, 10.0% running slope at cracked concrete
Solution: Provide min. 48" wide level walkway through driveway
Bar. Severity: 1 Necessary Cost Estimate: $4,250.00 Status:
Implementation Priority: 1 Facility Function:
Implementation Phase: Implementation Date:
Official Responsible:
Notes:

Field Date: 1/25/2011 Report Date: 1/25/2011 Barrier #: 4512
Location: Old Auburn Rd - North
X Coordinate: -121.28805
Y Coordinate: 38.6958
Barrier Area: Sidewalks
Barrier Type: Driveway - Existing (5.0% or more)
Code Ref: CBC 1133B.7.1.3 and ADA/ABA 403.3
As Built Meas: 35 Quantity: LF
Description: Driveway cross slope exceeds 2.0% (5.0% or more)
As Built Desc: 5.9% cross slope
Solution: Provide min. 48" wide level walkway through driveway
Bar. Severity: 4 Low Severity Cost Estimate: $4,375.00 Status:
Implementation Priority: 1 Facility Function:
Implementation Phase: Implementation Date:
Official Responsible:
Notes:

Field Date: 1/25/2011 Report Date: 1/25/2011 Barrier #: 4513
Location: Old Auburn Rd - North
X Coordinate: -121.28816
Y Coordinate: 38.69574
Barrier Area: Sidewalks
Barrier Type: Cross Slope - Existing (5.0% or more)
Code Ref: CBC 1133B.7.1.3 and ADA/ABA 403.3
As Built Meas: 39 Quantity: LF
Description: Cross slope exceeds 2.0% (5.0% or more)
As Built Desc: 6.0% cross slope
Solution: Demolish existing and construct new route
Bar. Severity: 1 Necessary Cost Estimate: $4,875.00 Status:
Implementation Priority: 1 Facility Function:
Implementation Phase: Implementation Date:
Official Responsible:
Notes:

Field Date: 1/25/2011 Report Date: 1/25/2011 Barrier #: 4514
Location: Old Auburn Rd - North
X Coordinate: -121.28849
Y Coordinate: 38.69555
Barrier Area: Sidewalks
Barrier Type: Driveway - Existing (5.0% or more)
Code Ref: CBC 1133B.7.1.3 and ADA/ABA 403.3
As Built Meas: 35 Quantity: LF
Description: Driveway cross slope exceeds 2.0% (5.0% or more)
As Built Desc: 7.8% cross slope, 15.7% running slope
Solution: Provide min. 48" wide level walkway through driveway
Bar. Severity: 1 Necessary Cost Estimate: $4,375.00 Status:
Implementation Priority: 1 Facility Function:
Implementation Phase: Implementation Date:
Official Responsible:
Notes:

Field Date: 1/25/2011 Report Date: 1/25/2011 Barrier #: 4515
Location: Old Auburn Rd - North
X Coordinate: -121.28873
Y Coordinate: 38.69543
Barrier Area: Sidewalks
Barrier Type: Clear Width - Existing (≤31” or less)
Code Ref: CBC 1133B.7.1
As Built Meas: 4 Quantity: LF
Description: Pedestrian route is not min. 48" wide (≤31” or less)
As Built Desc: 31" clear width due to guidewire
Solution: Demolish existing and construct new route
Bar. Severity: 1 Necessary Cost Estimate: $500.00 Status:
Implementation Priority: 1 Facility Function:
Implementation Phase: Implementation Date:
Official Responsible:
Notes:

Field Date: 1/25/2011 Report Date: 1/25/2011 Barrier #: 4516
Location: Old Auburn Rd - North
X Coordinate: -121.28877
Y Coordinate: 38.6954
Barrier Area: Sidewalks
Barrier Type: Clear Width - Existing (≤31” or less)
Code Ref: CBC 1133B.7.1
As Built Meas: 4 Quantity: LF
Description: Pedestrian route is not min. 48" wide (≤31” or less)
As Built Desc: 31" clear width due to pole
Solution: Demolish existing and construct new route
Bar. Severity: 1 Necessary Cost Estimate: $500.00 Status:
Implementation Priority: 1 Facility Function:
Implementation Phase: Implementation Date:
Official Responsible:
Notes:

Field Date: 1/25/2011 Report Date: 1/25/2011 Barrier #: 4517
Location: Old Auburn Rd - North
X Coordinate: -121.28805
Y Coordinate: 38.6958
Barrier Area: Sidewalks
Barrier Type: Cross Slope - Existing (5.0% or more)
Code Ref: CBC 1133B.7.1.3 and ADA/ABA 403.3
As Built Meas: 56 Quantity: LF
Description: Cross slope exceeds 2.0% (5.0% or more)
As Built Desc: 5.6% cross slope
Solution: Demolish existing and construct new route
Bar. Severity: 1 Necessary Cost Estimate: $7,000.00 Status:
Implementation Priority: 1 Facility Function:
Implementation Phase: Implementation Date:
Official Responsible:
Notes:

Field Date: 1/26/2011 Report Date: 1/26/2011 Barrier #: 4518
Location: Wickham Dr - East
X Coordinate: -121.27703
Y Coordinate: 38.70133
Barrier Area: Sidewalks
Barrier Type: Cross Slope - Existing (3.1% to 4.0%)
Code Ref: CBC 1133B.7.1.3 and ADA/ABA 403.3
As Built Meas: 34 Quantity: LF
Description: Cross slope exceeds 2.0% (3.1% to 4.0%)
As Built Desc: 4.0% cross slope
Solution: Demolish existing and construct new route
Bar. Severity: 3 Hinderance Cost Estimate: $4,250.00 Status:
Implementation Priority: 4 Facility Function:
Implementation Phase: Implementation Date:
Official Responsible:
Notes:

Field Date: 1/26/2011 Report Date: 1/26/2011 Barrier #: 4519A
Location: Wickham Dr and Renfrew Ct - Corner A
X Coordinate: -121.27748
Y Coordinate: 38.70149
Barrier Area: Curb Ramps
Barrier Type: Detectable Warnings - Truncated Domes
Code Ref: CBC 1127B.5.7 and ADA/ABA 705.1.3
As Built Meas: 1 Quantity: EACH
Description: No truncated domes provided at curb ramp
As Built Desc: No detectable warnings at curb ramp
Solution: Provide compliant truncated domes
Bar. Severity: 2 Recommended Cost Estimate: $1,400.00 Status:
Implementation Priority: 4 Facility Function:
Implementation Phase: Implementation Date:
Official Responsible:
Notes: Three - way intersection corners A,B,C

Field Date: 1/26/2011 Report Date: 1/26/2011 Barrier #: 4519B
Location: Wickham Dr and Renfrew Ct - Corner A
X Coordinate: -121.27748
Y Coordinate: 38.70149
Barrier Area: Curb Ramps
Barrier Type: Gutter Slope - Existing (6.6% to 8.2%)
Code Ref: CBC 1127B.5.3 and ADA/ABA 406.2
As Built Meas: 6 Quantity: SF
Description: Gutter slope exceeds 5.0% (6.6% to 8.2%)
As Built Desc: 7.4% gutter slope
Solution: Demolish existing and construct new gutter
Bar. Severity: 2 Recommended Cost Estimate: $750.00 Status:
Implementation Priority: 4 Facility Function:
Implementation Phase: Implementation Date:
Official Responsible:
Notes: Three - way intersection corners A,B,C

Field Date: 1/26/2011 Report Date: 1/26/2011 Barrier #: 4520A
Location: Wickham Dr and Renfrew Ct - Corner B
X Coordinate: -121.27738
Y Coordinate: 38.70159
Barrier Area: Curb Ramps
Barrier Type: Detectable Warnings - Truncated Domes
Code Ref: CBC 1127B.5.7 and ADA/ABA 705.1.3
As Built Meas: 1 Quantity: EACH
Description: No truncated domes provided at curb ramp
As Built Desc: No detectable warnings at curb ramp
Solution: Provide compliant truncated domes
Bar. Severity: 2 Recommended Cost Estimate: $1,400.00 Status:
Implementation Priority: 4 Facility Function:
Implementation Phase: Implementation Date:
Official Responsible:
Notes: Three - way intersection corners A,B,C

Field Date: 1/26/2011 Report Date: 1/26/2011 Barrier #: 4520B
Location: Wickham Dr and Renfrew Ct - Corner B
X Coordinate: -121.27738
Y Coordinate: 38.70159
Barrier Area: Curb Ramps
Barrier Type: Gutter Slope - Existing (5.1% - 5.8%)
Code Ref: CBC 1127B.5.3 and ADA/ABA 406.2
As Built Meas: 6 Quantity: SF
Description: Gutter slope exceeds 5.0% (5.1% - 5.8%)
As Built Desc: 5.6% gutter slope
Solution: Demolish existing and construct new gutter
Bar. Severity: 4 Low Severity Cost Estimate: $750.00 Status:
Implementation Priority: 4 Facility Function:
Implementation Phase: Implementation Date:
Official Responsible:
Notes: Three - way intersection corners A,B,C

Field Date: 1/26/2011 Report Date: 1/26/2011 Barrier #: 4521A
Location: Wickham Dr and Renfrew Ct - Corner C
X Coordinate: -121.27725
Y Coordinate: 38.70157
Barrier Area: Curb Ramps
Barrier Type: Parallel Ramp Landing - Existing (4.1% to 4.9%)
Code Ref: CBC 1127B.5.4 and ADA/ABA 406.4
As Built Meas: 1 Quantity: EACH
Description: Curb ramp landing or pan not level(4.1% to 4.9%)
As Built Desc: 4.2% landing slope
Solution: Demolish existing and construct new transition
Bar. Severity: 2 Recommended Cost Estimate: $250.00 Status:
Implementation Priority: 4 Facility Function:
Implementation Phase: Implementation Date:
Official Responsible:
Notes: Three - way intersection corners A,B,C

Field Date: 1/26/2011 Report Date: 1/26/2011 Barrier #: 4521B
Location: Wickham Dr and Renfrew Ct - Corner C
X Coordinate: -121.27725
Y Coordinate: 38.70157
Barrier Area: Curb Ramps
Barrier Type: Detectable Warnings - Truncated Domes
Code Ref: CBC 1127B.5.7 and ADA/ABA 705.1.3
As Built Meas: 1 Quantity: EACH
Description: No truncated domes provided at curb ramp
As Built Desc: No detectable warnings at curb ramp
Solution: Provide compliant truncated domes
Bar. Severity: 2 Recommended Cost Estimate: $1,400.00 Status:
Implementation Priority: 4 Facility Function:
Implementation Phase: Implementation Date:
Official Responsible:
Notes: Three - way intersection corners A,B,C

Field Date: 1/26/2011 Report Date: 1/26/2011 Barrier #: 4521C
Location: Wickham Dr and Renfrew Ct - Corner C
X Coordinate: -121.27725
Y Coordinate: 38.70157
Barrier Area: Curb Ramps
Barrier Type: Gutter Slope - Existing (5.1% - 5.8%)
Code Ref: CBC 1127B.5.3 and ADA/ABA 406.2
As Built Meas: 6 Quantity: SF
Description: Gutter slope exceeds 5.0% (5.1% - 5.8%)
As Built Desc: 5.7% gutter slope
Solution: Demolish existing and construct new gutter
Bar. Severity: 4 Low Severity Cost Estimate: $750.00 Status:
Implementation Priority: 4 Facility Function:
Implementation Phase: Implementation Date:
Official Responsible:
Notes: Three - way intersection corners A,B,C

Field Date: 1/26/2011 Report Date: 1/26/2011 Barrier #: 4522A
Location: Renfrew Ct - South
X Coordinate: -121.27699
Y Coordinate: 38.70172
Barrier Area: Sidewalks
Barrier Type: Cross Slope - Existing (5.0% or more)
Code Ref: CBC 1133B.7.1.3 and ADA/ABA 403.3
As Built Meas: 196 Quantity: LF
Description: Cross slope exceeds 2.0% (5.0% or more)
As Built Desc: 5.6% cross slope
Solution: Demolish existing and construct new route
Bar. Severity: 1 Necessary Cost Estimate: $24,500.00 Status:
Implementation Priority: 4 Facility Function:
Implementation Phase: Implementation Date:
Official Responsible:
Notes:

Field Date: 1/26/2011 Report Date: 1/26/2011 Barrier #: 4522B
Location: Renfrew Ct - South
X Coordinate: -121.2766
Y Coordinate: 38.70193
Barrier Area: Sidewalks
Barrier Type: Abrupt Change in Level - Tree Heaves
Code Ref: CBC 1133B.7.1 and ADA/ABA 303.3
As Built Meas: 6 Quantity: LF
Description: Change in level greater than 1/2"
As Built Desc: 1/2" lip due to tree heaves
Solution: Grind or repair sidewalk to remove trip hazard
Bar. Severity: 1 Necessary Cost Estimate: $1,500.00 Status:
Implementation Priority: 4 Facility Function:
Implementation Phase: Implementation Date:
Official Responsible:
Notes:

Field Date: 1/26/2011 Report Date: 1/26/2011 Barrier #: 4523
Location: Renfrew Ct - North
X Coordinate: -121.27665
Y Coordinate: 38.70207
Barrier Area: Sidewalks
Barrier Type: Cross Slope - Existing (3.1% to 4.0%)
Code Ref: CBC 1133B.7.1.3 and ADA/ABA 403.3
As Built Meas: 288 Quantity: LF
Description: Cross slope exceeds 2.0% (3.1% to 4.0%)
As Built Desc: 3.2% cross slope
Solution: Demolish existing and construct new route
Bar. Severity: 3 Hinderance Cost Estimate: $36,000.00 Status:
Implementation Priority: 4 Facility Function:
Implementation Phase: Implementation Date:
Official Responsible:
Notes:

Field Date: 1/26/2011 Report Date: 1/26/2011 Barrier #: 4524
Location: Wickham Ct - West
X Coordinate: -121.27744
Y Coordinate: 38.70163
Barrier Area: Sidewalks
Barrier Type: Cross Slope - Existing (2.1% to 3.0%)
Code Ref: CBC 1133B.7.1.3 and ADA/ABA 403.3
As Built Meas: 57 Quantity: LF
Description: Cross slope exceeds 2.0% (2.1% to 3.0%)
As Built Desc: 3.0% cross slope
Solution: Low severity barrier - no remediation recommended
Bar. Severity: 4 Low Severity Cost Estimate: $0.00 Status:
Implementation Priority: 4 Facility Function:
Implementation Phase: Implementation Date:
Official Responsible:
Notes:

Field Date: 1/26/2011 Report Date: 1/26/2011 Barrier #: 4525
Location: Wickham Ct - North
X Coordinate: -121.2777
Y Coordinate: 38.70172
Barrier Area: Sidewalks
Barrier Type: Cross Slope - Existing (2.1% to 3.0%)
Code Ref: CBC 1133B.7.1.3 and ADA/ABA 403.3
As Built Meas: 58 Quantity: LF
Description: Cross slope exceeds 2.0% (2.1% to 3.0%)
As Built Desc: 2.7% cross slope
Solution: Low severity barrier - no remediation recommended
Bar. Severity: 4 Low Severity Cost Estimate: $0.00 Status:
Implementation Priority: 4 Facility Function:
Implementation Phase: Implementation Date:
Official Responsible:
Notes:

Field Date: 1/26/2011 Report Date: 1/26/2011 Barrier #: 4526A
Location: Wickham Dr and Buckhaven Wy - Corner A
X Coordinate: -121.27802
Y Coordinate: 38.70175
Barrier Area: Curb Ramps
Barrier Type: Detectable Warnings - Truncated Domes
Code Ref: CBC 1127B.5.7 and ADA/ABA 705.1.3
As Built Meas: 1 Quantity: EACH
Description: No truncated domes provided at curb ramp
As Built Desc: No detectable warnings at curb ramp
Solution: Provide compliant truncated domes
Bar. Severity: 2 Recommended Cost Estimate: $1,400.00 Status:
Implementation Priority: 4 Facility Function:
Implementation Phase: Implementation Date:
Official Responsible:
Notes: Three - way intersection corners A,B,C

Field Date: 1/26/2011 Report Date: 1/26/2011 Barrier #: 4526B
Location: Wickham Dr and Buckhaven Wy - Corner A
X Coordinate: -121.27802
Y Coordinate: 38.70175
Barrier Area: Curb Ramps
Barrier Type: Gutter Slope - Existing (5.1% - 5.8%)
Code Ref: CBC 1127B.5.3 and ADA/ABA 406.2
As Built Meas: 6 Quantity: SF
Description: Gutter slope exceeds 5.0% (5.1% - 5.8%)
As Built Desc: 5.7% gutter slope
Solution: Demolish existing and construct new gutter
Bar. Severity: 4 Low Severity Cost Estimate: $750.00 Status:
Implementation Priority: 4 Facility Function:
Implementation Phase: Implementation Date:
Official Responsible:
Notes: Three - way intersection corners A,B,C

Field Date: 1/26/2011 Report Date: 1/26/2011 Barrier #: 4527A
Location: Wickham Dr and Buckhaven Wy - Corner B
X Coordinate: -121.27788
Y Coordinate: 38.70178
Barrier Area: Curb Ramps
Barrier Type: 12" Grooves - Existing (2.1% to 3.0%)
Code Ref: CBC 1127B.5.6
As Built Meas: 1 Quantity: EACH
Description: 12" grooves at top of curb ramp are not level (2.1% to 3.0%)
As Built Desc: 2.5% at 12" grooves
Solution: Demolish existing and construct new curb ramp
Bar. Severity: 4 Low Severity Cost Estimate: $2,500.00 Status:
Implementation Priority: 4 Facility Function:
Implementation Phase: Implementation Date:
Official Responsible:
Notes: Three - way intersection corners A,B,C

Field Date: 1/26/2011 Report Date: 1/26/2011 Barrier #: 4527B
Location: Wickham Dr and Buckhaven Wy - Corner B
X Coordinate: -121.27788
Y Coordinate: 38.70178
Barrier Area: Curb Ramps
Barrier Type: Detectable Warnings - Truncated Domes
Code Ref: CBC 1127B.5.7 and ADA/ABA 705.1.3
As Built Meas: 1 Quantity: EACH
Description: No truncated domes provided at curb ramp
As Built Desc: No detectable warnings at curb ramp
Solution: Provide compliant truncated domes
Bar. Severity: 2 Recommended Cost Estimate: $0.00 Status:
Implementation Priority: 4 Facility Function:
Implementation Phase: Implementation Date:
Official Responsible:
Notes: Three - way intersection corners A,B,C

Field Date: 1/26/2011 Report Date: 1/26/2011 Barrier #: 4528
Location: Wickham Dr and Buckhaven Wy - Corner C
X Coordinate: -121.27794
Y Coordinate: 38.70163
Barrier Area: Curb Ramps
Barrier Type: No Curb Ramp - Depressed Existing Curb
Code Ref: CBC 1127B.5.1 and ADA/ABA 402.2
As Built Meas: 1 Quantity: EACH
Description: No compliant curb cut at corner (intersection)
As Built Desc: 10.2% running slope at depressed area
Solution: Demolish existing and construct curb cut
Bar. Severity: 1 Necessary Cost Estimate: $2,500.00 Status:
Implementation Priority: 4 Facility Function:
Implementation Phase: Implementation Date:
Official Responsible:
Notes: Three - way intersection corners A,B,C

Field Date: 1/26/2011 Report Date: 1/26/2011 Barrier #: 4529
Location: Buckhaven Wy - East
X Coordinate: -121.27789
Y Coordinate: 38.70183
Barrier Area: Sidewalks
Barrier Type: Cross Slope - Existing (4.1% to 4.9%)
Code Ref: CBC 1133B.7.1.3 and ADA/ABA 403.3
As Built Meas: 598 Quantity: LF
Description: Cross slope exceeds 2.0% (4.1% to 4.9%)
As Built Desc: 4.7% cross slope
Solution: Demolish existing and construct new route
Bar. Severity: 2 Recommended Cost Estimate: $74,750.00 Status:
Implementation Priority: 4 Facility Function:
Implementation Phase: Implementation Date:
Official Responsible:
Notes:

Field Date: 1/26/2011 Report Date: 1/26/2011 Barrier #: 4530A
Location: Buckhaven Wy and Cottingham Wy - Corner A
X Coordinate: -121.27779
Y Coordinate: 38.70355
Barrier Area: Curb Ramps
Barrier Type: Parallel Ramp Landing - Existing (>5.0% or more)
Code Ref: CBC 1127B.5.4 and ADA/ABA 406.4
As Built Meas: 1 Quantity: EACH
Description: Curb ramp landing or pan not level (>5.0% or more)
As Built Desc: 5.2% landing slope
Solution: Demolish existing and construct new transition
Bar. Severity: 1 Necessary Cost Estimate: $250.00 Status:
Implementation Priority: 4 Facility Function:
Implementation Phase: Implementation Date:
Official Responsible:
Notes: Three - way intersection corners A,C,D

Field Date: 1/26/2011 Report Date: 1/26/2011 Barrier #: 4530B
Location: Buckhaven Wy and Cottingham Wy - Corner A
X Coordinate: -121.27779
Y Coordinate: 38.70355
Barrier Area: Curb Ramps
Barrier Type: Detectable Warnings - Truncated Domes
Code Ref: CBC 1127B.5.7 and ADA/ABA 705.1.3
As Built Meas: 1 Quantity: EACH
Description: No truncated domes provided at curb ramp
As Built Desc: No detectable warnings at curb ramp
Solution: Provide compliant truncated domes
Bar. Severity: 2 Recommended Cost Estimate: $1,400.00 Status:
Implementation Priority: 4 Facility Function:
Implementation Phase: Implementation Date:
Official Responsible:
Notes: Three - way intersection corners A,C,D

Field Date: 1/26/2011 Report Date: 1/26/2011 Barrier #: 4530C
Location: Buckhaven Wy and Cottingham Wy - Corner A
X Coordinate: -121.27779
Y Coordinate: 38.70355
Barrier Area: Curb Ramps
Barrier Type: Gutter Slope - Existing (6.6% to 8.2%)
Code Ref: CBC 1127B.5.3 and ADA/ABA 406.2
As Built Meas: 6 Quantity: SF
Description: Gutter slope exceeds 5.0% (6.6% to 8.2%)
As Built Desc: 6.7% gutter slope
Solution: Demolish existing and construct new gutter
Bar. Severity: 2 Recommended Cost Estimate: $750.00 Status:
Implementation Priority: 4 Facility Function:
Implementation Phase: Implementation Date:
Official Responsible:
Notes: Three - way intersection corners A,C,D

Field Date: 1/26/2011 Report Date: 1/26/2011 Barrier #: 4531A
Location: Buckhaven Wy and Cottingham Wy - Corner C
X Coordinate: -121.27765
Y Coordinate: 38.7035
Barrier Area: Curb Ramps
Barrier Type: 12" Grooves - Existing (4.1% to 4.9%)
Code Ref: CBC 1127B.5.6
As Built Meas: 1 Quantity: EACH
Description: 12" grooves at top of curb ramp are not level (4.1% to 4.9%)
As Built Desc: 4.4% at 12" grooves
Solution: Demolish existing and construct new curb ramp
Bar. Severity: 2 Recommended Cost Estimate: $2,500.00 Status:
Implementation Priority: 4 Facility Function:
Implementation Phase: Implementation Date:
Official Responsible:
Notes: Three - way intersection corners A,C,D

Field Date: 1/26/2011 Report Date: 1/26/2011 Barrier #: 4531B
Location: Buckhaven Wy and Cottingham Wy - Corner C
X Coordinate: -121.27765
Y Coordinate: 38.7035
Barrier Area: Curb Ramps
Barrier Type: Running Slope - Existing (9.0% to 9.4%)
Code Ref: CBC 1127B.5.3 and ADA/ABA 406.1
As Built Meas: 1 Quantity: EACH
Description: Ramp run cross slope exceeds 2.0% (9.0% to 9.4%)
As Built Desc: 9.4% running slope
Solution: Demolish existing and construct new curb ramp
Bar. Severity: 2 Recommended Cost Estimate: $0.00 Status:
Implementation Priority: 4 Facility Function:
Implementation Phase: Implementation Date:
Official Responsible:
Notes: Three - way intersection corners A,C,D

Field Date: 1/26/2011 Report Date: 1/26/2011 Barrier #: 4531C
Location: Buckhaven Wy and Cottingham Wy - Corner C
X Coordinate: -121.27765
Y Coordinate: 38.7035
Barrier Area: Curb Ramps
Barrier Type: Cross Slope - Existing (3.1% to 4.0%)
Code Ref: CBC 1127B.5.3 and ADA/ABA 406.2
As Built Meas: 1 Quantity: EACH
Description: Ramp run cross slope exceeds 2.0% (3.1% to 4.0%)
As Built Desc: 3.2% cross slope
Solution: Demolish existing and construct new curb ramp
Bar. Severity: 3 Hindrance Cost Estimate: $0.00 Status:
Implementation Priority: 4 Facility Function:
Implementation Phase: Implementation Date:
Official Responsible:
Notes: Three - way intersection corners A,C,D

Field Date: 1/26/2011 Report Date: 1/26/2011 Barrier #: 4531D
Location: Buckhaven Wy and Cottingham Wy - Corner C
X Coordinate: -121.27765
Y Coordinate: 38.7035
Barrier Area: Curb Ramps
Barrier Type: Cross Slope - Existing (3.1% to 4.0%)
Code Ref: CBC 1127B.5.3 and ADA/ABA 406.2
As Built Meas: 1 Quantity: EACH
Description: Ramp run cross slope exceeds 2.0% (3.1% to 4.0%)
As Built Desc: 3.3% cross slope
Solution: Demolish existing and construct new curb ramp
Bar. Severity: 3 Hindrance Cost Estimate: $0.00 Status:
Implementation Priority: 4 Facility Function:
Implementation Phase: Implementation Date:
Official Responsible:
Notes: Three - way intersection corners A,C,D

Field Date: 1/26/2011 Report Date: 1/26/2011 Barrier #: 4531E
Location: Buckhaven Wy and Cottingham Wy - Corner C
X Coordinate: -121.27765
Y Coordinate: 38.7035
Barrier Area: Curb Ramps
Barrier Type: Detectable Warnings - Truncated Domes
Code Ref: CBC 1127B.5.7 and ADA/ABA 705.1.3
As Built Meas: 1 Quantity: EACH
Description: No truncated domes provided at curb ramp
As Built Desc: No detectable warnings at curb ramp
Solution: Provide compliant truncated domes
Bar. Severity: 2 Recommended Cost Estimate: $0.00 Status:
Implementation Priority: 4 Facility Function:
Implementation Phase: Implementation Date:
Official Responsible:
Notes: Three - way intersection corners A,C,D

Field Date: 1/26/2011 Report Date: 1/26/2011 Barrier #: 4531F
Location: Buckhaven Wy and Cottingham Wy - Corner C
X Coordinate: -121.27765
Y Coordinate: 38.7035
Barrier Area: Curb Ramps
Barrier Type: Gutter Slope - Existing (5.1% - 5.8%)
Code Ref: CBC 1127B.5.3 and ADA/ABA 406.2
As Built Meas: 6 Quantity: SF
Description: Gutter slope exceeds 5.0% (5.1% - 5.8%)
As Built Desc: 5.8% gutter slope
Solution: Demolish existing and construct new gutter
Bar. Severity: 4 Low Severity Cost Estimate: $0.00 Status:
Implementation Priority: 4 Facility Function:
Implementation Phase: Implementation Date:
Official Responsible:
Notes: Three - way intersection corners A,C,D

Field Date: 1/26/2011 Report Date: 1/26/2011 Barrier #: 4532A
Location: Buckhaven Wy and Cottingham Wy - Corner D
X Coordinate: -121.2778
Y Coordinate: 38.70348
Barrier Area: Curb Ramps
Barrier Type: 12" Grooves - Existing (2.1% to 3.0%)
Code Ref: CBC 1127B.5.6
As Built Meas: 1 Quantity: EACH
Description: 12" grooves at top of curb ramp are not level (2.1% to 3.0%)
As Built Desc: 3.0% at 12" grooves
Solution: Demolish existing and construct new curb ramp
Bar. Severity: 4 Low Severity Cost Estimate: $2,500.00 Status:
Implementation Priority: 4 Facility Function:
Implementation Phase: Implementation Date:
Official Responsible:
Notes: Three - way intersection corners A,C,D

Field Date: 1/26/2011 Report Date: 1/26/2011 Barrier #: 4532B
Location: Buckhaven Wy and Cottingham Wy - Corner D
X Coordinate: -121.2778
Y Coordinate: 38.70348
Barrier Area: Curb Ramps
Barrier Type: Parallel Ramp Landing - Existing (3.1% to 4.0%)
Code Ref: CBC 1127B.5.4 and ADA/ABA 406.4
As Built Meas: 1 Quantity: EACH
Description: Curb ramp landing or pan not level (3.1% to 4.0%)
As Built Desc: 3.7% landing slope
Solution: Demolish existing and construct new transition
Bar. Severity: 3 Hindrance Cost Estimate: $0.00 Status:
Implementation Priority: 4 Facility Function:
Implementation Phase: Implementation Date:
Official Responsible:
Notes: Three - way intersection corners A,C,D

Field Date: 1/26/2011 Report Date: 1/26/2011 Barrier #: 4532C
Location: Buckhaven Wy and Cottingham Wy - Corner D
X Coordinate: -121.2778
Y Coordinate: 38.70348
Barrier Area: Curb Ramps
Barrier Type: Detectable Warnings - Truncated Domes
Code Ref: CBC 1127B.5.7 and ADA/ABA 705.1.3
As Built Meas: 1 Quantity: EACH
Description: No truncated domes provided at curb ramp
As Built Desc: No detectable warnings at curb ramp
Solution: Provide compliant truncated domes
Bar. Severity: 2 Recommended Cost Estimate: $0.00 Status:
Implementation Priority: 4 Facility Function:
Implementation Phase: Implementation Date:
Official Responsible:
Notes: Three - way intersection corners A,C,D

Field Date: 1/26/2011 Report Date: 1/26/2011 Barrier #: 4532D
Location: Buckhaven Wy and Cottingham Wy - Corner D
X Coordinate: -121.2778
Y Coordinate: 38.70348
Barrier Area: Curb Ramps
Barrier Type: Gutter Slope - Existing (6.6% to 8.2%)
Code Ref: CBC 1127B.5.3 and ADA/ABA 406.2
As Built Meas: 6 Quantity: SF
Description: Gutter slope exceeds 5.0% (6.6% to 8.2%)
As Built Desc: 6.8% gutter slope
Solution: Demolish existing and construct new gutter
Bar. Severity: 2 Recommended Cost Estimate: $0.00 Status:
Implementation Priority: 4 Facility Function:
Implementation Phase: Implementation Date:
Official Responsible:
Notes: Three - way intersection corners A,C,D

Field Date: 1/26/2011 Report Date: 1/26/2011 Barrier #: 4533A
Location: Buckhaven Wy - West
X Coordinate: -121.27777
Y Coordinate: 38.70338
Barrier Area: Sidewalks
Barrier Type: Cross Slope - Existing (4.1% to 4.9%)
Code Ref: CBC 1133B.7.1.3 and ADA/ABA 403.3
As Built Meas: 598 Quantity: LF
Description: Cross slope exceeds 2.0% (4.1% to 4.9%)
As Built Desc: 4.5% cross slope
Solution: Demolish existing and construct new route
Bar. Severity: 2 Recommended Cost Estimate: $74,750.00 Status:
Implementation Priority: 4 Facility Function:
Implementation Phase: Implementation Date:
Official Responsible:
Notes:

Field Date: 1/26/2011 Report Date: 1/26/2011 Barrier #: 4533B
Location: Buckhaven Wy - West
X Coordinate: -121.27777
Y Coordinate: 38.70334
Barrier Area: Sidewalks
Barrier Type: Protruding Hazard
Code Ref: CBC 1133B.8.6.1 and ADA/ABA 307.2
As Built Meas: 1 Quantity: JOB
Description: Protruding object in route of travel between 27" and 80" high
As Built Desc: 36" high at tree branches
Solution: Remove object or provide detectable warning
Bar. Severity: 1 Necessary Cost Estimate: $1,400.00 Status:
Implementation Priority: 4 Facility Function:
Implementation Phase: Implementation Date:
Official Responsible:
Notes:

Field Date: 1/26/2011 Report Date: 1/26/2011 Barrier #: 4534
Location: Wickham Dr - North
X Coordinate: -121.27812
Y Coordinate: 38.70176
Barrier Area: Sidewalks
Barrier Type: Cross Slope - Existing (2.1% to 3.0%)
Code Ref: CBC 1133B.7.1.3 and ADA/ABA 403.3
As Built Meas: 222 Quantity: LF
Description: Cross slope exceeds 2.0% (2.1% to 3.0%)
As Built Desc: 3.0% cross slope
Solution: Low severity barrier - no remediation recommended
Bar. Severity: 4 Low Severity Cost Estimate: $0.00 Status:
Implementation Priority: 4 Facility Function:
Implementation Phase: Implementation Date:
Official Responsible:
Notes:

Field Date: 1/26/2011 Report Date: 1/26/2011 Barrier #: 4535
Location: Wickham Dr - East
X Coordinate: -121.2789
Y Coordinate: 38.70184
Barrier Area: Sidewalks
Barrier Type: Cross Slope - Existing (2.1% to 3.0%)
Code Ref: CBC 1133B.7.1.3 and ADA/ABA 403.3
As Built Meas: 684 Quantity: LF
Description: Cross slope exceeds 2.0% (2.1% to 3.0%)
As Built Desc: 2.9% cross slope
Solution: Low severity barrier - no remediation recommended
Bar. Severity: 4 Low Severity Cost Estimate: $0.00 Status:
Implementation Priority: 4 Facility Function:
Implementation Phase: Implementation Date:
Official Responsible:
Notes:

Field Date: 1/26/2011 Report Date: 1/26/2011 Barrier #: 4536A
Location: Wickham Dr and Cottingham Wy - Corner B
X Coordinate: -121.27843
Y Coordinate: 38.70369
Barrier Area: Curb Ramps
Barrier Type: Cross Slope - Existing (3.1% to 4.0%)
Code Ref: CBC 1127B.5.3 and ADA/ABA 406.2
As Built Meas: 1 Quantity: EACH
Description: Ramp run cross slope exceeds 2.0% (3.1% to 4.0%)
As Built Desc: 3.8% cross slope
Solution: Demolish existing and construct new curb ramp
Bar. Severity: 3 Hindrance Cost Estimate: $2,500.00 Status:
Implementation Priority: 4 Facility Function:
Implementation Phase: Implementation Date:
Official Responsible:
Notes: Three - way intersection corners B,C,D

Field Date: 1/26/2011 Report Date: 1/26/2011 Barrier #: 4536B
Location: Wickham Dr and Cottingham Wy - Corner B
X Coordinate: -121.27843
Y Coordinate: 38.70369
Barrier Area: Curb Ramps
Barrier Type: Parallel Ramp Landing - Existing (>5.0% or more)
Code Ref: CBC 1127B.5.4 and ADA/ABA 406.4
As Built Meas: 1 Quantity: EACH
Description: Curb ramp landing or pan not level (>5.0% or more)
As Built Desc: 6.1% landing slope
Solution: Demolish existing and construct new transition
Bar. Severity: 1 Necessary Cost Estimate: $0.00 Status:
Implementation Priority: 4 Facility Function:
Implementation Phase: Implementation Date:
Official Responsible:
Notes: Three - way intersection corners B,C,D

Field Date: 1/26/2011 Report Date: 1/26/2011 Barrier #: 4536C
Location: Wickham Dr and Cottingham Wy - Corner B
X Coordinate: -121.27843
Y Coordinate: 38.70369
Barrier Area: Curb Ramps
Barrier Type: Detectable Warnings - Truncated Domes
Code Ref: CBC 1127B.5.7 and ADA/ABA 705.1.3
As Built Meas: 1 Quantity: EACH
Description: No truncated domes provided at curb ramp
As Built Desc: No detectable warnings at curb ramp
Solution: Provide compliant truncated domes
Bar. Severity: 2 Recommended Cost Estimate: $0.00 Status:
Implementation Priority: 4 Facility Function:
Implementation Phase: Implementation Date:
Official Responsible:
Notes: Three - way intersection corners B,C,D

Field Date: 1/26/2011 Report Date: 1/26/2011 Barrier #: 4536D
Location: Wickham Dr and Cottingham Wy - Corner B
X Coordinate: -121.27843
Y Coordinate: 38.70369
Barrier Area: Curb Ramps
Barrier Type: Gutter Slope - Existing (5.1% - 5.8%)
Code Ref: CBC 1127B.5.3 and ADA/ABA 406.2
As Built Meas: 6 Quantity: SF
Description: Gutter slope exceeds 5.0% (5.1% - 5.8%)
As Built Desc: 5.7% gutter slope
Solution: Demolish existing and construct new gutter
Bar. Severity: 4 Low Severity Cost Estimate: $0.00 Status:
Implementation Priority: 4 Facility Function:
Implementation Phase: Implementation Date:
Official Responsible:
Notes: Three - way intersection corners B,C,D

Field Date: 1/26/2011 Report Date: 1/26/2011 Barrier #: 4537A
Location: Wickham Dr and Cottingham Wy - Corner C
X Coordinate: -121.27842
Y Coordinate: 38.70362
Barrier Area: Curb Ramps
Barrier Type: 12" Grooves - Existing (>5.0%)
Code Ref: CBC 1127B.5.6
As Built Meas: 1 Quantity: EACH
Description: 12" grooves at top of curb ramp are not level (>5.0%)
As Built Desc: 5.0% at 12" grooves
Solution: Demolish existing and construct new curb ramp
Bar. Severity: 1 Necessary Cost Estimate: $2,500.00 Status:
Implementation Priority: 4 Facility Function:
Implementation Phase: Implementation Date:
Official Responsible:
Notes: Three - way intersection corners B,C,D

Field Date: 1/26/2011 Report Date: 1/26/2011 Barrier #: 4537B
Location: Wickham Dr and Cottingham Wy - Corner C
X Coordinate: -121.27842
Y Coordinate: 38.70362
Barrier Area: Curb Ramps
Barrier Type: Running Slope - Existing (9.5% or more)
Code Ref: CBC 1127B.5.3 and ADA/ABA 406.1
As Built Meas: 1 Quantity: EACH
Description: Ramp run cross slope exceeds 2.0% (9.5% or more)
As Built Desc: 10.3% running slope
Solution: Demolish existing and construct new curb ramp
Bar. Severity: 1 Necessary Cost Estimate: $0.00 Status:
Implementation Priority: 4 Facility Function:
Implementation Phase: Implementation Date:
Official Responsible:
Notes: Three - way intersection corners B,C,D

Field Date: 1/26/2011 Report Date: 1/26/2011 Barrier #: 4537C
Location: Wickham Dr and Cottingham Wy - Corner C
X Coordinate: -121.27842
Y Coordinate: 38.70362
Barrier Area: Curb Ramps
Barrier Type: Parallel Ramp Landing - Existing (4.1% to 4.9%)
Code Ref: CBC 1127B.5.4 and ADA/ABA 406.4
As Built Meas: 1 Quantity: EACH
Description: Curb ramp landing or pan not level(4.1% to 4.9%)
As Built Desc: 4.3% landing slope
Solution: Demolish existing and construct new transition
Bar. Severity: 2 Recommended Cost Estimate: $0.00 Status:
Implementation Priority: 4 Facility Function:
Implementation Phase: Implementation Date:
Official Responsible:
Notes: Three - way intersection corners B,C,D

Field Date: 1/26/2011 Report Date: 1/26/2011 Barrier #: 4537D
Location: Wickham Dr and Cottingham Wy - Corner C
X Coordinate: -121.27842
Y Coordinate: 38.70362
Barrier Area: Curb Ramps
Barrier Type: Detectable Warnings - Truncated Domes
Code Ref: CBC 1127B.5.7 and ADA/ABA 705.1.3
As Built Meas: 1 Quantity: EACH
Description: No truncated domes provided at curb ramp
As Built Desc: No detectable warnings at curb ramp
Solution: Provide compliant truncated domes
Bar. Severity: 2 Recommended Cost Estimate: $0.00 Status:
Implementation Priority: 4 Facility Function:
Implementation Phase: Implementation Date:
Official Responsible:
Notes: Three - way intersection corners B,C,D

Field Date: 1/26/2011 Report Date: 1/26/2011 Barrier #: 4538
Location: Wickham Dr and Cottingham Wy - Corner D
X Coordinate: -121.27857
Y Coordinate: 38.70366
Barrier Area: Curb Ramps
Barrier Type: Detectable Warnings - Truncated Domes
Code Ref: CBC 1127B.5.7 and ADA/ABA 705.1.3
As Built Meas: 1 Quantity: EACH
Description: No truncated domes provided at curb ramp
As Built Desc: No detectable warnings at curb ramp
Solution: Provide compliant truncated domes
Bar. Severity: 2 Recommended Cost Estimate: $1,400.00 Status:
Implementation Priority: 4 Facility Function:
Implementation Phase: Implementation Date:
Official Responsible:
Notes: Three - way intersection corners B,C,D

Field Date: 1/26/2011 Report Date: 1/26/2011 Barrier #: 4539
Location: Cottingham Wy - South
X Coordinate: -121.27743
Y Coordinate: 38.70353
Barrier Area: Sidewalks
Barrier Type: Cross Slope - Existing (4.1% to 4.9%)
Code Ref: CBC 1133B.7.1.3 and ADA/ABA 403.3
As Built Meas: 179 Quantity: LF
Description: Cross slope exceeds 2.0% (4.1% to 4.9%)
As Built Desc: 4.4% cross slope
Solution: Demolish existing and construct new route
Bar. Severity: 2 Recommended Cost Estimate: $22,375.00 Status:
Implementation Priority: 4 Facility Function:
Implementation Phase: Implementation Date:
Official Responsible:
Notes:

Field Date: 1/26/2011 Report Date: 1/26/2011 Barrier #: 4540A
Location: Cottingham Wy and Fesler Ct - Corner B
X Coordinate: -121.27667
Y Coordinate: 38.7036
Barrier Area: Curb Ramps
Barrier Type: Cross Slope - Existing (2.1% to 3.0%)
Code Ref: CBC 1127B.5.3 and ADA/ABA 406.2
As Built Meas: 1 Quantity: EACH
Description: Ramp run cross slope exceeds 2.0% (2.1% to 3.0%)
As Built Desc: 3.0% cross slope
Solution: Demolish existing and construct new curb ramp
Bar. Severity: 4 Low Severity Cost Estimate: $2,500.00 Status:
Implementation Priority: 4 Facility Function:
Implementation Phase: Implementation Date:
Official Responsible:
Notes: Three - way intersection corners B,C,D

Field Date: 1/26/2011 Report Date: 1/26/2011 Barrier #: 4540B
Location: Cottingham Wy and Fesler Ct - Corner B
X Coordinate: -121.27667
Y Coordinate: 38.7036
Barrier Area: Curb Ramps
Barrier Type: Detectable Warnings - Truncated Domes
Code Ref: CBC 1127B.5.7 and ADA/ABA 705.1.3
As Built Meas: 1 Quantity: EACH
Description: No truncated domes provided at curb ramp
As Built Desc: No detectable warnings at curb ramp
Solution: Provide compliant truncated domes
Bar. Severity: 2 Recommended Cost Estimate: $0.00 Status:
Implementation Priority: 4 Facility Function:
Implementation Phase: Implementation Date:
Official Responsible:
Notes: Three - way intersection corners B,C,D

Field Date: 1/26/2011 Report Date: 1/26/2011 Barrier #: 4540C
Location: Cottingham Wy and Fesler Ct - Corner B
X Coordinate: -121.27667
Y Coordinate: 38.7036
Barrier Area: Curb Ramps
Barrier Type: Gutter Slope - Existing (5.9% - 6.5%)
Code Ref: CBC 1127B.5.3 and ADA/ABA 406.2
As Built Meas: 6 Quantity: SF
Description: Gutter slope exceeds 5.0% (5.9% - 6.5%)
As Built Desc: 6.3% gutter slope
Solution: Demolish existing and construct new gutter
Bar. Severity: 3 Hindrance Cost Estimate: $0.00 Status:
Implementation Priority: 4 Facility Function:
Implementation Phase: Implementation Date:
Official Responsible:
Notes: Three - way intersection corners B,C,D

Field Date: 1/26/2011 Report Date: 1/26/2011 Barrier #: 4541A

Location: Cottingham Wy and Fesler Ct - Corner C
X Coordinate: -121.27662
Y Coordinate: 38.70351
Barrier Area: Curb Ramps
Barrier Type: 12" Grooves - Existing (3.1% to 4.0%)
Code Ref: CBC 1127B.5.6
As Built Meas: 1 Quantity: EACH
Description: 12" grooves at top of curb ramp are not level (3.1% to 4.0%)
As Built Desc: 3.8% at 12" grooves
Solution: Demolish existing and construct new curb ramp
Bar. Severity: 3 Hindrance Cost Estimate: $2,500.00 Status:
Implementation Priority: 4 Facility Function:
Implementation Phase: Implementation Date:
Official Responsible:
Notes: Three - way intersection corners B,C,D

Field Date: 1/26/2011 Report Date: 1/26/2011 Barrier #: 4541B

Location: Cottingham Wy and Fesler Ct - Corner C
X Coordinate: -121.27662
Y Coordinate: 38.70351
Barrier Area: Curb Ramps
Barrier Type: Running Slope - Existing (9.5% or more)
Code Ref: CBC 1127B.5.3 and ADA/ABA 406.1
As Built Meas: 1 Quantity: EACH
Description: Ramp run cross slope exceeds 2.0% (9.5% or more)
As Built Desc: 10.5% running slope
Solution: Demolish existing and construct new curb ramp
Bar. Severity: 1 Necessary Cost Estimate: $0.00 Status:
Implementation Priority: 4 Facility Function:
Implementation Phase: Implementation Date:
Official Responsible:
Notes: Three - way intersection corners B,C,D

Field Date: 1/26/2011 Report Date: 1/26/2011 Barrier #: 4541C
Location: Cottingham Wy and Fesler Ct - Corner C
X Coordinate: -121.27662
Y Coordinate: 38.70351
Barrier Area: Curb Ramps
Barrier Type: Cross Slope - Existing (4.1% to 4.9%)
Code Ref: CBC 1127B.5.3 and ADA/ABA 406.2
As Built Meas: 1 Quantity: EACH
Description: Ramp run cross slope exceeds 2.0% (4.1% to 4.9%)
As Built Desc: 4.9% cross slope
Solution: Demolish existing and construct new curb ramp
Bar. Severity: 2 Recommended Cost Estimate: $0.00 Status:
Implementation Priority: 4 Facility Function:
Implementation Phase: Implementation Date:
Official Responsible:
Notes: Three - way intersection corners B,C,D

Field Date: 1/26/2011 Report Date: 1/26/2011 Barrier #: 4541D
Location: Cottingham Wy and Fesler Ct - Corner C
X Coordinate: -121.27662
Y Coordinate: 38.70351
Barrier Area: Curb Ramps
Barrier Type: Parallel Ramp Landing - Existing (>5.0% or more)
Code Ref: CBC 1127B.5.4 and ADA/ABA 406.4
As Built Meas: 1 Quantity: EACH
Description: Curb ramp landing or pan not level (>5.0% or more)
As Built Desc: 5.6% landing slope
Solution: Demolish existing and construct new transition
Bar. Severity: 1 Necessary Cost Estimate: $0.00 Status:
Implementation Priority: 4 Facility Function:
Implementation Phase: Implementation Date:
Official Responsible:
Notes: Three - way intersection corners B,C,D

Field Date: 1/26/2011 Report Date: 1/26/2011 Barrier #: 4541E
Location: Cottingham Wy and Fesler Ct - Corner C
X Coordinate: -121.27662
Y Coordinate: 38.70351
Barrier Area: Curb Ramps
Barrier Type: Detectable Warnings - Truncated Domes
Code Ref: CBC 1127B.5.7 and ADA/ABA 705.1.3
As Built Meas: 1 Quantity: EACH
Description: No truncated domes provided at curb ramp
As Built Desc: No detectable warnings at curb ramp
Solution: Provide compliant truncated domes
Bar. Severity: 2 Recommended Cost Estimate: $0.00 Status:
Implementation Priority: 4 Facility Function:
Implementation Phase: Implementation Date:
Official Responsible:
Notes: Three - way intersection corners B,C,D

Field Date: 1/26/2011 Report Date: 1/26/2011 Barrier #: 4542A
Location: Cottingham Wy and Fesler Ct - Corner D
X Coordinate: -121.27677
Y Coordinate: 38.70348
Barrier Area: Curb Ramps
Barrier Type: Cross Slope - Existing (4.1% to 4.9%)
Code Ref: CBC 1127B.5.3 and ADA/ABA 406.2
As Built Meas: 1 Quantity: EACH
Description: Ramp run cross slope exceeds 2.0% (4.1% to 4.9%)
As Built Desc: 4.2% cross slope
Solution: Demolish existing and construct new curb ramp
Bar. Severity: 2 Recommended Cost Estimate: $2,500.00 Status:
Implementation Priority: 4 Facility Function:
Implementation Phase: Implementation Date:
Official Responsible:
Notes: Three - way intersection corners B,C,D

Field Date: 1/26/2011 Report Date: 1/26/2011 Barrier #: 4542B
Location: Cottingham Wy and Fesler Ct - Corner D
X Coordinate: -121.27677
Y Coordinate: 38.70348
Barrier Area: Curb Ramps
Barrier Type: Cross Slope - Existing (4.1% to 4.9%)
Code Ref: CBC 1127B.5.3 and ADA/ABA 406.2
As Built Meas: 1 Quantity: EACH
Description: Ramp run cross slope exceeds 2.0% (4.1% to 4.9%)
As Built Desc: 4.9% cross slope
Solution: Demolish existing and construct new curb ramp
Bar. Severity: 2 Recommended Cost Estimate: $0.00 Status:
Implementation Priority: 4 Facility Function:
Implementation Phase: Implementation Date:
Official Responsible:
Notes: Three - way intersection corners B,C,D

Field Date: 1/26/2011 Report Date: 1/26/2011 Barrier #: 4542C
Location: Cottingham Wy and Fesler Ct - Corner D
X Coordinate: -121.27677
Y Coordinate: 38.70348
Barrier Area: Curb Ramps
Barrier Type: Detectable Warnings - Truncated Domes
Code Ref: CBC 1127B.5.7 and ADA/ABA 705.1.3
As Built Meas: 1 Quantity: EACH
Description: No truncated domes provided at curb ramp
As Built Desc: No detectable warnings at curb ramp
Solution: Provide compliant truncated domes
Bar. Severity: 2 Recommended Cost Estimate: $0.00 Status:
Implementation Priority: 4 Facility Function:
Implementation Phase: Implementation Date:
Official Responsible:
Notes: Three - way intersection corners B,C,D

Field Date: 1/26/2011 Report Date: 1/26/2011 Barrier #: 4542D
Location: Cottingham Wy and Fesler Ct - Corner D
X Coordinate: -121.27677
Y Coordinate: 38.70348
Barrier Area: Curb Ramps
Barrier Type: Gutter Slope - Existing (6.6% to 8.2%)
Code Ref: CBC 1127B.5.3 and ADA/ABA 406.2
As Built Meas: 6 Quantity: SF
Description: Gutter slope exceeds 5.0% (6.6% to 8.2%)
As Built Desc: 6.9% gutter slope
Solution: Demolish existing and construct new gutter
Bar. Severity: 2 Recommended Cost Estimate: $0.00 Status:
Implementation Priority: 4 Facility Function:
Implementation Phase: Implementation Date:
Official Responsible:
Notes: Three - way intersection corners B,C,D

Field Date: 1/26/2011 Report Date: 1/26/2011 Barrier #: 4543
Location: Fesler Ct - West
X Coordinate: -121.27675
Y Coordinate: 38.70341
Barrier Area: Sidewalks
Barrier Type: Cross Slope - Existing (3.1% to 4.0%)
Code Ref: CBC 1133B.7.1.3 and ADA/ABA 403.3
As Built Meas: 202 Quantity: LF
Description: Cross slope exceeds 2.0% (3.1% to 4.0%)
As Built Desc: 3.7% cross slope
Solution: Demolish existing and construct new route
Bar. Severity: 3 Hinderance Cost Estimate: $25,250.00 Status:
Implementation Priority: 4 Facility Function:
Implementation Phase: Implementation Date:
Official Responsible:
Notes:

Field Date: 1/26/2011 Report Date: 1/26/2011 Barrier #: 4544

Location: Fesler Ct - East
X Coordinate: -121.27669
Y Coordinate: 38.70271
Barrier Area: Sidewalks
Barrier Type: Cross Slope - Existing (3.1% to 4.0%)
Code Ref: CBC 1133B.7.1.3 and ADA/ABA 403.3
As Built Meas: 293 Quantity: LF
Description: Cross slope exceeds 2.0% (3.1% to 4.0%)
As Built Desc: 3.2% cross slope
Solution: Demolish existing and construct new route
Bar. Severity: 3 Hinderance Cost Estimate: $36,625.00 Status:
Implementation Priority: 4 Facility Function:
Implementation Phase: Implementation Date:
Official Responsible:
Notes:

Field Date: 1/26/2011 Report Date: 1/26/2011 Barrier #: 4545

Location: Cottingham Wy - South
X Coordinate: -121.27646
Y Coordinate: 38.70348
Barrier Area: Sidewalks
Barrier Type: Cross Slope - Existing (4.1% to 4.9%)
Code Ref: CBC 1133B.7.1.3 and ADA/ABA 403.3
As Built Meas: 180 Quantity: LF
Description: Cross slope exceeds 2.0% (4.1% to 4.9%)
As Built Desc: 4.9% cross slope
Solution: Demolish existing and construct new route
Bar. Severity: 2 Recommended Cost Estimate: $22,500.00 Status:
Implementation Priority: 4 Facility Function:
Implementation Phase: Implementation Date:
Official Responsible:
Notes:

Field Date: 1/26/2011 Report Date: 1/26/2011 Barrier #: 4546
Location: Cottingham Wy - North
X Coordinate: -121.27763
Y Coordinate: 38.7036
Barrier Area: Sidewalks
Barrier Type: Cross Slope - Existing (4.1% to 4.9%)
Code Ref: CBC 1133B.7.1.3 and ADA/ABA 403.3
As Built Meas: 748 Quantity: LF
Description: Cross slope exceeds 2.0% (4.1% to 4.9%)
As Built Desc: 4.2% cross slope
Solution: Demolish existing and construct new route
Bar. Severity: 2 Recommended Cost Estimate: $93,500.00 Status:
Implementation Priority: 4 Facility Function:
Implementation Phase: Implementation Date:
Official Responsible:
Notes:

Field Date: 1/26/2011 Report Date: 1/26/2011 Barrier #: 4547
Location: Cottingham Wy - West
X Coordinate: -121.28015
Y Coordinate: 38.7037
Barrier Area: Sidewalks
Barrier Type: Cross Slope - Existing (4.1% to 4.9%)
Code Ref: CBC 1133B.7.1.3 and ADA/ABA 403.3
As Built Meas: 247 Quantity: LF
Description: Cross slope exceeds 2.0% (4.1% to 4.9%)
As Built Desc: 4.2% cross slope
Solution: Demolish existing and construct new route
Bar. Severity: 2 Recommended Cost Estimate: $30,875.00 Status:
Implementation Priority: 4 Facility Function:
Implementation Phase: Implementation Date:
Official Responsible:
Notes:

Field Date: 1/26/2011 Report Date: 1/26/2011 Barrier #: 4548A
Location: Cottingham Wy and Heredia Ct - Corner A
X Coordinate: -121.28011
Y Coordinate: 38.70305
Barrier Area: Curb Ramps
Barrier Type: 12" Grooves - Existing (4.1% to 4.9%)
Code Ref: CBC 1127B.5.6
As Built Meas: 1 Quantity: EACH
Description: 12" grooves at top of curb ramp are not level (4.1% to 4.9%)
As Built Desc: 4.5% at 12" grooves
Solution: Demolish existing and construct new curb ramp
Bar. Severity: 2 Recommended Cost Estimate: $2,500.00 Status:
Implementation Priority: 4 Facility Function:
Implementation Phase: Implementation Date:
Official Responsible:
Notes: Three - way intersection corners A,B,D

Field Date: 1/26/2011 Report Date: 1/26/2011 Barrier #: 4548B
Location: Cottingham Wy and Heredia Ct - Corner A
X Coordinate: -121.28011
Y Coordinate: 38.70305
Barrier Area: Curb Ramps
Barrier Type: Cross Slope - Existing (5.0% or more)
Code Ref: CBC 1127B.5.3 and ADA/ABA 406.2
As Built Meas: 1 Quantity: EACH
Description: Ramp run cross slope exceeds 2.0% (5.0% or more)
As Built Desc: 5.6% cross slope
Solution: Demolish existing and construct new curb ramp
Bar. Severity: 1 Necessary Cost Estimate: $0.00 Status:
Implementation Priority: 4 Facility Function:
Implementation Phase: Implementation Date:
Official Responsible:
Notes: Three - way intersection corners A,B,D

Field Date: 1/26/2011 Report Date: 1/26/2011 Barrier #: 4548C
Location: Cottingham Wy and Heredia Ct - Corner A
X Coordinate: -121.28011
Y Coordinate: 38.70305
Barrier Area: Curb Ramps
Barrier Type: Parallel Ramp Landing - Existing (>5.0% or more)
Code Ref: CBC 1127B.5.4 and ADA/ABA 406.4
As Built Meas: 1 Quantity: EACH
Description: Curb ramp landing or pan not level (>5.0% or more)
As Built Desc: 6.9% landing slope
Solution: Demolish existing and construct new transition
Bar. Severity: 1 Necessary Cost Estimate: $0.00 Status:
Implementation Priority: 4 Facility Function:
Implementation Phase: Implementation Date:
Official Responsible:
Notes: Three - way intersection corners A,B,D



Field Date: 1/26/2011 Report Date: 1/26/2011 Barrier #: 4551
Location: Heredia Dr - North
X Coordinate: -121.28023
Y Coordinate: 38.70302
Barrier Area: Sidewalks
Barrier Type: Cross Slope - Existing (3.1% to 4.0%)
Code Ref: CBC 1133B.7.1.3 and ADA/ABA 403.3
As Built Meas: 237 Quantity: LF
Description: Cross slope exceeds 2.0% (3.1% to 4.0%)
As Built Desc: 3.5% cross slope
Solution: Demolish existing and construct new route
Bar. Severity: 3 Hinderance Cost Estimate: $29,625.00 Status:
Implementation Priority: 4 Facility Function:
Implementation Phase: Implementation Date:
Official Responsible:
Notes:

Field Date: 1/26/2011 Report Date: 1/26/2011 Barrier #: 4552A
Location: Heredia Dr and Mariposa Ave - Corner B
X Coordinate: -121.28107
Y Coordinate: 38.70305
Barrier Area: Curb Ramps
Barrier Type: 12" Grooves - Existing (3.1% to 4.0%)
Code Ref: CBC 1127B.5.6
As Built Meas: 1 Quantity: EACH
Description: 12" grooves at top of curb ramp are not level (3.1% to 4.0%)
As Built Desc: 3.8% at 12" grooves
Solution: Demolish existing and construct new curb ramp
Bar. Severity: 3 Hindrance Cost Estimate: $2,500.00 Status:
Implementation Priority: 4 Facility Function:
Implementation Phase: Implementation Date:
Official Responsible:
Notes: Two - way intersection corners B,C

Field Date: 1/26/2011 Report Date: 1/26/2011 Barrier #: 4552B
Location: Heredia Dr and Mariposa Ave - Corner B
X Coordinate: -121.28107
Y Coordinate: 38.70305
Barrier Area: Curb Ramps
Barrier Type: Cross Slope - Existing (3.1% to 4.0%)
Code Ref: CBC 1127B.5.3 and ADA/ABA 406.2
As Built Meas: 1 Quantity: EACH
Description: Ramp run cross slope exceeds 2.0% (3.1% to 4.0%)
As Built Desc: 3.4% cross slope
Solution: Demolish existing and construct new curb ramp
Bar. Severity: 3 Hindrance Cost Estimate: $0.00 Status:
Implementation Priority: 4 Facility Function:
Implementation Phase: Implementation Date:
Official Responsible:
Notes: Two - way intersection corners B,C

Field Date: 1/26/2011 Report Date: 1/26/2011 Barrier #: 4552C
Location: Heredia Dr and Mariposa Ave - Corner B
X Coordinate: -121.28107
Y Coordinate: 38.70305
Barrier Area: Curb Ramps
Barrier Type: Detectable Warnings - Truncated Domes
Code Ref: CBC 1127B.5.7 and ADA/ABA 705.1.3
As Built Meas: 1 Quantity: EACH
Description: No truncated domes provided at curb ramp
As Built Desc: No detectable warnings at curb ramp
Solution: Provide compliant truncated domes
Bar. Severity: 2 Recommended Cost Estimate: $0.00 Status:
Implementation Priority: 4 Facility Function:
Implementation Phase: Implementation Date:
Official Responsible:
Notes: Two - way intersection corners B,C

Field Date: 1/26/2011 Report Date: 1/26/2011 Barrier #: 4552D
Location: Heredia Dr and Mariposa Ave - Corner B
X Coordinate: -121.28107
Y Coordinate: 38.70305
Barrier Area: Curb Ramps
Barrier Type: Gutter Slope - Existing (6.6% to 8.2%)
Code Ref: CBC 1127B.5.3 and ADA/ABA 406.2
As Built Meas: 6 Quantity: SF
Description: Gutter slope exceeds 5.0% (6.6% to 8.2%)
As Built Desc: 7.4% gutter slope
Solution: Demolish existing and construct new gutter
Bar. Severity: 2 Recommended Cost Estimate: $0.00 Status:
Implementation Priority: 4 Facility Function:
Implementation Phase: Implementation Date:
Official Responsible:
Notes: Two - way intersection corners B,C

Field Date: 1/26/2011 Report Date: 1/26/2011 Barrier #: 4553A
Location: Heredia Dr and Mariposa Ave - Corner C
X Coordinate: -121.28102
Y Coordinate: 38.70292
Barrier Area: Curb Ramps
Barrier Type: 12" Grooves - Existing (3.1% to 4.0%)
Code Ref: CBC 1127B.5.6
As Built Meas: 1 Quantity: EACH
Description: 12" grooves at top of curb ramp are not level (3.1% to 4.0%)
As Built Desc: 4.0% at 12" grooves
Solution: Demolish existing and construct new curb ramp
Bar. Severity: 3 Hindrance Cost Estimate: $2,500.00 Status:
Implementation Priority: 4 Facility Function:
Implementation Phase: Implementation Date:
Official Responsible:
Notes: Two - way intersection corners B,C

Field Date: 1/26/2011 Report Date: 1/26/2011 Barrier #: 4553B
Location: Heredia Dr and Mariposa Ave - Corner C
X Coordinate: -121.28102
Y Coordinate: 38.70292
Barrier Area: Curb Ramps
Barrier Type: Running Slope - Existing (9.5% or more)
Code Ref: CBC 1127B.5.3 and ADA/ABA 406.1
As Built Meas: 1 Quantity: EACH
Description: Ramp run cross slope exceeds 2.0% (9.5% or more)
As Built Desc: 9.6% running slope
Solution: Demolish existing and construct new curb ramp
Bar. Severity: 1 Necessary Cost Estimate: $0.00 Status:
Implementation Priority: 4 Facility Function:
Implementation Phase: Implementation Date:
Official Responsible:
Notes: Two - way intersection corners B,C

Field Date: 1/26/2011 Report Date: 1/26/2011 Barrier #: 4553C
Location: Heredia Dr and Mariposa Ave - Corner C
X Coordinate: -121.28102
Y Coordinate: 38.70292
Barrier Area: Curb Ramps
Barrier Type: Detectable Warnings - Truncated Domes
Code Ref: CBC 1127B.5.7 and ADA/ABA 705.1.3
As Built Meas: 1 Quantity: EACH
Description: No truncated domes provided at curb ramp
As Built Desc: No detectable warnings at curb ramp
Solution: Provide compliant truncated domes
Bar. Severity: 2 Recommended Cost Estimate: $0.00 Status:
Implementation Priority: 4 Facility Function:
Implementation Phase: Implementation Date:
Official Responsible:
Notes: Two - way intersection corners B,C

Field Date: 1/26/2011 Report Date: 1/26/2011 Barrier #: 4553D
Location: Heredia Dr and Mariposa Ave - Corner C
X Coordinate: -121.28102
Y Coordinate: 38.70292
Barrier Area: Curb Ramps
Barrier Type: Gutter Slope - Existing (6.6% to 8.2%)
Code Ref: CBC 1127B.5.3 and ADA/ABA 406.2
As Built Meas: 6 Quantity: SF
Description: Gutter slope exceeds 5.0% (6.6% to 8.2%)
As Built Desc: 7.3% gutter slope
Solution: Demolish existing and construct new gutter
Bar. Severity: 2 Recommended Cost Estimate: $0.00 Status:
Implementation Priority: 4 Facility Function:
Implementation Phase: Implementation Date:
Official Responsible:
Notes: Two - way intersection corners B,C

Field Date: 1/26/2011 Report Date: 1/26/2011 Barrier #: 4554
Location: Heredia Ct - South
X Coordinate: -121.28091
Y Coordinate: 38.7029
Barrier Area: Sidewalks
Barrier Type: Cross Slope - Existing (4.1% to 4.9%)
Code Ref: CBC 1133B.7.1.3 and ADA/ABA 403.3
As Built Meas: 473 Quantity: LF
Description: Cross slope exceeds 2.0% (4.1% to 4.9%)
As Built Desc: 4.1% cross slope
Solution: Demolish existing and construct new route
Bar. Severity: 2 Recommended Cost Estimate: $59,125.00 Status:
Implementation Priority: 4 Facility Function:
Implementation Phase: Implementation Date:
Official Responsible:
Notes:

Field Date: 1/26/2011 Report Date: 1/26/2011 Barrier #: 4555
Location: Heredia Ct - North
X Coordinate: -121.27953
Y Coordinate: 38.70302
Barrier Area: Sidewalks
Barrier Type: Abrupt Change in Level - > 1/2"
Code Ref: CBC 1133B.7.1 and ADA/ABA 303.3
As Built Meas: 4 Quantity: LF
Description: Change in level greater than 1/2"
As Built Desc: 1/2" lip in sidewalk surface
Solution: Grind or repair sidewalk to remove trip hazard
Bar. Severity: 1 Necessary Cost Estimate: $1,000.00 Status:
Implementation Priority: 4 Facility Function:
Implementation Phase: Implementation Date:
Official Responsible:
Notes:

Field Date: 1/26/2011 Report Date: 1/26/2011 Barrier #: 4556
Location: Heredia Ct - North
X Coordinate: -121.27956
Y Coordinate: 38.70301
Barrier Area: Sidewalks
Barrier Type: Cross Slope - Existing (5.0% or more)
Code Ref: CBC 1133B.7.1.3 and ADA/ABA 403.3
As Built Meas: 115 Quantity: LF
Description: Cross slope exceeds 2.0% (5.0% or more)
As Built Desc: 7.1% cross slope
Solution: Demolish existing and construct new route
Bar. Severity: 1 Necessary Cost Estimate: $14,375.00 Status:
Implementation Priority: 4 Facility Function:
Implementation Phase: Implementation Date:
Official Responsible:
Notes:

Field Date: 1/26/2011 Report Date: 1/26/2011 Barrier #: 4557
Location: Cottingham Wy - East
X Coordinate: -121.27999
Y Coordinate: 38.70309
Barrier Area: Sidewalks
Barrier Type: Cross Slope - Existing (3.1% to 4.0%)
Code Ref: CBC 1133B.7.1.3 and ADA/ABA 403.3
As Built Meas: 159 Quantity: LF
Description: Cross slope exceeds 2.0% (3.1% to 4.0%)
As Built Desc: 3.2% cross slope
Solution: Demolish existing and construct new route
Bar. Severity: 3 Hinderance Cost Estimate: $19,875.00 Status:
Implementation Priority: 4 Facility Function:
Implementation Phase: Implementation Date:
Official Responsible:
Notes:

Field Date: 1/26/2011 Report Date: 1/26/2011 Barrier #: 4558A
Location: Cottingham Wy - South
X Coordinate: -121.27915
Y Coordinate: 38.70369
Barrier Area: Sidewalks
Barrier Type: Cross Slope - Existing (3.1% to 4.0%)
Code Ref: CBC 1133B.7.1.3 and ADA/ABA 403.3
As Built Meas: 167 Quantity: LF
Description: Cross slope exceeds 2.0% (3.1% to 4.0%)
As Built Desc: 3.3% cross slope
Solution: Demolish existing and construct new route
Bar. Severity: 3 Hinderance Cost Estimate: $20,875.00 Status:
Implementation Priority: 4 Facility Function:
Implementation Phase: Implementation Date:
Official Responsible:
Notes:

Field Date: 1/26/2011 Report Date: 1/26/2011 Barrier #: 4558B
Location: Cottingham Wy - South
X Coordinate: -121.27898
Y Coordinate: 38.70371
Barrier Area: Sidewalks
Barrier Type: Clear Width - Existing (≤31” or less)
Code Ref: CBC 1133B.7.1
As Built Meas: 1 Quantity: LF
Description: Pedestrian route is not min. 48" wide (≤31” or less)
As Built Desc: 28" clear width due to foliage
Solution: Trim foliage to provide min. 48" clear width
Bar. Severity: 1 Necessary Cost Estimate: $125.00 Status:
Implementation Priority: 4 Facility Function:
Implementation Phase: Implementation Date:
Official Responsible:
Notes:

Field Date: 1/26/2011 Report Date: 1/26/2011 Barrier #: 4559
Location: Wickham Dr - West
X Coordinate: -121.27886
Y Coordinate: 38.70266
Barrier Area: Sidewalks
Barrier Type: Cross Slope - Existing (2.1% to 3.0%)
Code Ref: CBC 1133B.7.1.3 and ADA/ABA 403.3
As Built Meas: 119 Quantity: LF
Description: Cross slope exceeds 2.0% (2.1% to 3.0%)
As Built Desc: 3.0% cross slope
Solution: Low severity barrier - no remediation recommended
Bar. Severity: 4 Low Severity Cost Estimate: $0.00 Status:
Implementation Priority: 4 Facility Function:
Implementation Phase: Implementation Date:
Official Responsible:
Notes:

Field Date: 1/26/2011 Report Date: 1/26/2011 Barrier #: 4560
Location: Wickham Dr - West
X Coordinate: -121.27891
Y Coordinate: 38.70225
Barrier Area: Sidewalks
Barrier Type: Driveway - Existing (2.1% to 3.0%)
Code Ref: CBC 1133B.7.1.3 and ADA/ABA 403.3
As Built Meas: 19 Quantity: LF
Description: Driveway cross slope exceeds 2.0% (2.1% to 3.0%)
As Built Desc: 2.5% cross slope, 13.1% running slope
Solution: Provide min. 48" wide level walkway through driveway
Bar. Severity: 1 Necessary Cost Estimate: $2,375.00 Status:
Implementation Priority: 4 Facility Function:
Implementation Phase: Implementation Date:
Official Responsible:
Notes:

Field Date: 1/26/2011 Report Date: 1/26/2011 Barrier #: 4561
Location: Wickham Dr - South
X Coordinate: -121.2779
Y Coordinate: 38.70161
Barrier Area: Sidewalks
Barrier Type: Cross Slope - Existing (5.0% or more)
Code Ref: CBC 1133B.7.1.3 and ADA/ABA 403.3
As Built Meas: 35 Quantity: LF
Description: Cross slope exceeds 2.0% (5.0% or more)
As Built Desc: 5.1% cross slope
Solution: Demolish existing and construct new route
Bar. Severity: 1 Necessary Cost Estimate: $4,375.00 Status:
Implementation Priority: 4 Facility Function:
Implementation Phase: Implementation Date:
Official Responsible:
Notes:

Field Date: 1/26/2011 Report Date: 1/26/2011 Barrier #: 4562
Location: Wickham Dr - West
X Coordinate: -121.27773
Y Coordinate: 38.70161
Barrier Area: Sidewalks
Barrier Type: Driveway - Existing (3.1% to 4.0%)
Code Ref: CBC 1133B.7.1.3 and ADA/ABA 403.3
As Built Meas: 27 Quantity: LF
Description: Driveway cross slope exceeds 2.0% (3.1% to 4.0%)
As Built Desc: 3.6% cross slope, 9.1% running slope
Solution: Provide min. 48" wide level walkway through driveway
Bar. Severity: 1 Necessary Cost Estimate: $3,375.00 Status:
Implementation Priority: 4 Facility Function:
Implementation Phase: Implementation Date:
Official Responsible:
Notes:

Field Date: 1/26/2011 Report Date: 1/26/2011 Barrier #: 4563
Location: Wickham Dr - West
X Coordinate: -121.27743
Y Coordinate: 38.70149
Barrier Area: Sidewalks
Barrier Type: Cross Slope - Existing (4.1% to 4.9%)
Code Ref: CBC 1133B.7.1.3 and ADA/ABA 403.3
As Built Meas: 108 Quantity: LF
Description: Cross slope exceeds 2.0% (4.1% to 4.9%)
As Built Desc: 4.2% cross slope
Solution: Demolish existing and construct new route
Bar. Severity: 2 Recommended Cost Estimate: $13,500.00 Status:
Implementation Priority: 4 Facility Function:
Implementation Phase: Implementation Date:
Official Responsible:
Notes:

Field Date: 1/26/2011 Report Date: 1/26/2011 Barrier #: 4564
Location: Mariposa Ave - East
X Coordinate: -121.28107
Y Coordinate: 38.69948
Barrier Area: Sidewalks
Barrier Type: Shoulder Cross Slope - Existing (2.1% to 3.0%)
Code Ref: CBC 1133B.7.1.3 and ADA/ABA 403.3
As Built Meas: 77 Quantity: LF
Description: Cross slope exceeds 2.0% (2.1% to 3.0%)
As Built Desc: 2.5% cross slope
Solution: Low severity barrier - no remediation recommended
Bar. Severity: 4 Low Severity Cost Estimate: $0.00 Status:
Implementation Priority: 1 Facility Function:
Implementation Phase: Implementation Date:
Official Responsible:
Notes:

Field Date: 1/26/2011 Report Date: 1/26/2011 Barrier #: 4565
Location: Mariposa Ave - East
X Coordinate: -121.28111
Y Coordinate: 38.70023
Barrier Area: Sidewalks
Barrier Type: Shoulder Cross Slope - Existing (3.1% to 4.0%)
Code Ref: CBC 1133B.7.1.3 and ADA/ABA 403.3
As Built Meas: 50 Quantity: LF
Description: Cross slope exceeds 2.0% (3.1% to 4.0%)
As Built Desc: 3.5% cross slope
Solution: Demolish existing and construct new pedestrian route
Bar. Severity: 3 Hinderance Cost Estimate: $6,250.00 Status:
Implementation Priority: 1 Facility Function:
Implementation Phase: Implementation Date:
Official Responsible:
Notes:

Field Date: 1/26/2011 Report Date: 1/26/2011 Barrier #: 4566A
Location: Mariposa Ave - East
X Coordinate: -121.28111
Y Coordinate: 38.70083
Barrier Area: Sidewalks
Barrier Type: Shoulder Cross Slope - Existing (2.1% to 3.0%)
Code Ref: CBC 1133B.7.1.3 and ADA/ABA 403.3
As Built Meas: 211 Quantity: LF
Description: Cross slope exceeds 2.0% (2.1% to 3.0%)
As Built Desc: 3.0% cross slope
Solution: Low severity barrier - no remediation recommended
Bar. Severity: 4 Low Severity Cost Estimate: $0.00 Status:
Implementation Priority: 1 Facility Function:
Implementation Phase: Implementation Date:
Official Responsible:
Notes:

Field Date: 1/26/2011 Report Date: 1/26/2011 Barrier #: 4566B
Location: Mariposa Ave - East
X Coordinate: -121.28111
Y Coordinate: 38.70083
Barrier Area: Sidewalks
Barrier Type: Drop-off Along Ped Route (> 4")
Code Ref: CBC 1133B.8.1
As Built Meas: 96 Quantity: LF
Description: Drop of more than 4" along pedestrian route lacks warning curb
As Built Desc: 9" drop off creates hazardous condition for the visually impaired
Solution: Provide curb projecting at least 6" above the walk or sidewalk surface to warn the blind of a potent
Bar. Severity: 1 Necessary Cost Estimate: $16,800.00 Status:
Implementation Priority: 1 Facility Function:
Implementation Phase: Implementation Date:
Official Responsible:
Notes:

Field Date: 1/26/2011 Report Date: 1/26/2011 Barrier #: 4567
Location: Mariposa Ave and Ecton Rd - Corner B
X Coordinate: -121.2811
Y Coordinate: 38.70141
Barrier Area: Blended Transitions
Barrier Type: Detectable Warnings - Truncated Domes
Code Ref: CBC 1127B.5.3
As Built Meas: 1 Quantity: EACH
Description: No truncated domes provided at transition into roadway
As Built Desc: No detectable warning provided
Solution: Provide compliant truncated domes
Bar. Severity: 2 Recommended Cost Estimate: $1,400.00 Status:
Implementation Priority: 1 Facility Function:
Implementation Phase: Implementation Date:
Official Responsible:
Notes: Two - way intersection corners B,C

Field Date: 1/26/2011 Report Date: 1/26/2011 Barrier #: 4568
Location: Mariposa Ave and Ecton Rd - Corner C
X Coordinate: -121.28109
Y Coordinate: 38.70137
Barrier Area: Blended Transitions
Barrier Type: Detectable Warnings - Truncated Domes
Code Ref: CBC 1127B.5.3
As Built Meas: 1 Quantity: EACH
Description: No truncated domes provided at transition into roadway
As Built Desc: No detectable warning provided
Solution: Provide compliant truncated domes
Bar. Severity: 2 Recommended Cost Estimate: $1,400.00 Status:
Implementation Priority: 1 Facility Function:
Implementation Phase: Implementation Date:
Official Responsible:
Notes: Two - way intersection corners B,C

Field Date: 1/26/2011 Report Date: 1/26/2011 Barrier #: 4569
Location: Ecton Rd - South
X Coordinate: -121.28101
Y Coordinate: 38.70136
Barrier Area: Sidewalks
Barrier Type: No sidewalk
Code Ref: CBC 1127B.1 and ADA/ABA 206.2.1
As Built Meas: 414 Quantity: LF
Description: No pedestrian route provided
As Built Desc: No sidewalk provided
Solution: Construct new firm and stable pedestrian route
Bar. Severity: 1 Necessary Cost Estimate: $41,400.00 Status:
Implementation Priority: 4 Facility Function:
Implementation Phase: Implementation Date:
Official Responsible:
Notes:

Field Date: 1/26/2011 Report Date: 1/26/2011 Barrier #: 4570
Location: Ecton Rd - North
X Coordinate: -121.27964
Y Coordinate: 38.70142
Barrier Area: Sidewalks
Barrier Type: No sidewalk
Code Ref: CBC 1127B.1 and ADA/ABA 206.2.1
As Built Meas: 414 Quantity: LF
Description: No pedestrian route provided
As Built Desc: No sidewalk provided
Solution: Construct new firm and stable pedestrian route
Bar. Severity: 1 Necessary Cost Estimate: $41,400.00 Status:
Implementation Priority: 4 Facility Function:
Implementation Phase: Implementation Date:
Official Responsible:
Notes:

Field Date: 1/26/2011 Report Date: 1/26/2011 Barrier #: 4571
Location: Mariposa Ave - East
X Coordinate: -121.28113
Y Coordinate: 38.70148
Barrier Area: Sidewalks
Barrier Type: Shoulder Cross Slope - Existing (5.0% or more)
Code Ref: CBC 1133B.7.1.3 and ADA/ABA 403.3
As Built Meas: 166 Quantity: LF
Description: Cross slope exceeds 2.0% (5.0% or more)
As Built Desc: 5.4% cross slope
Solution: Demolish existing and construct new pedestrian route
Bar. Severity: 1 Necessary Cost Estimate: $20,750.00 Status:
Implementation Priority: 1 Facility Function:
Implementation Phase: Implementation Date:
Official Responsible:
Notes:

Field Date: 1/26/2011 Report Date: 1/26/2011 Barrier #: 4572
Location: Mariposa Ave and Cook Ave - Corner A
X Coordinate: -121.28123
Y Coordinate: 38.70213
Barrier Area: Blended Transitions
Barrier Type: Detectable Warnings - Truncated Domes
Code Ref: CBC 1127B.5.3
As Built Meas: 1 Quantity: EACH
Description: No truncated domes provided at transition into roadway
As Built Desc: No detectable warning provided
Solution: Provide compliant truncated domes
Bar. Severity: 2 Recommended Cost Estimate: $1,400.00 Status:
Implementation Priority: 1 Facility Function:
Implementation Phase: Implementation Date:
Official Responsible:
Notes: Four - way intersection corners A,B,C,D

Field Date: 1/26/2011 Report Date: 1/26/2011 Barrier #: 4573
Location: Mariposa Ave and Cook Ave - Corner B
X Coordinate: -121.28115
Y Coordinate: 38.70218
Barrier Area: Curb Ramps
Barrier Type: No Curb Ramp
Code Ref: CBC 1127B.5.1 and ADA/ABA 402.2
As Built Meas: 1 Quantity: EACH
Description: No curb cut at corner (intersection)
As Built Desc: No curb ramp at corner
Solution: Demolish existing and construct curb cut
Bar. Severity: 1 Necessary Cost Estimate: $2,500.00 Status:
Implementation Priority: 1 Facility Function:
Implementation Phase: Implementation Date:
Official Responsible:
Notes: Four - way intersection corners A,B,C,D

Field Date: 1/26/2011 Report Date: 1/26/2011 Barrier #: 4574
Location: Mariposa Ave and Cook Ave - Corner C
X Coordinate: -121.28113
Y Coordinate: 38.70208
Barrier Area: Blended Transitions
Barrier Type: Detectable Warnings - Truncated Domes
Code Ref: CBC 1127B.5.3
As Built Meas: 1 Quantity: EACH
Description: No truncated domes provided at transition into roadway
As Built Desc: No detectable warning provided
Solution: Provide compliant truncated domes
Bar. Severity: 2 Recommended Cost Estimate: $1,400.00 Status:
Implementation Priority: 1 Facility Function:
Implementation Phase: Implementation Date:
Official Responsible:
Notes: Four - way intersection corners A,B,C,D

Field Date: 1/26/2011 Report Date: 1/26/2011 Barrier #: 4575
Location: Mariposa Ave and Cook Ave - Corner D
X Coordinate: -121.28111
Y Coordinate: 38.70208
Barrier Area: Blended Transitions
Barrier Type: Detectable Warnings - Truncated Domes
Code Ref: CBC 1127B.5.3
As Built Meas: 1 Quantity: EACH
Description: No truncated domes provided at transition into roadway
As Built Desc: No detectable warning provided
Solution: Provide compliant truncated domes
Bar. Severity: 2 Recommended Cost Estimate: $1,400.00 Status:
Implementation Priority: 1 Facility Function:
Implementation Phase: Implementation Date:
Official Responsible:
Notes: Four - way intersection corners A,B,C,D

Field Date: 1/26/2011 Report Date: 1/26/2011 Barrier #: 4576
Location: Mariposa Ave - East
X Coordinate: -121.28125
Y Coordinate: 38.70203
Barrier Area: Sidewalks
Barrier Type: No Sidewalk - Transition to Shoulder
Code Ref: CBC 1121B.2 and ADA/ABA 206.2.1
As Built Meas: 1 Quantity: JOB
Description: Sidewalk ends and no ramp to pedestrian shoulder is provided
As Built Desc: No ramp to shoulder to enable pedestrian travel onto existing shoulder
Solution: Provide transition ramp to paved shoulder where no opposite sidewalk exists
Bar. Severity: 1 Necessary Cost Estimate: $2,500.00 Status:
Implementation Priority: 1 Facility Function:
Implementation Phase: Implementation Date:
Official Responsible:
Notes:

Field Date: 1/26/2011 Report Date: 1/26/2011 Barrier #: 4577
Location: Mariposa Ave - East
X Coordinate: -121.28109
Y Coordinate: 38.70209
Barrier Area: Sidewalks
Barrier Type: Cross Slope - Existing (2.1% to 3.0%)
Code Ref: CBC 1133B.7.1.3 and ADA/ABA 403.3
As Built Meas: 275 Quantity: LF
Description: Cross slope exceeds 2.0% (2.1% to 3.0%)
As Built Desc: 2.8% cross slope
Solution: Low severity barrier - no remediation recommended
Bar. Severity: 4 Low Severity Cost Estimate: $0.00 Status:
Implementation Priority: 1 Facility Function:
Implementation Phase: Implementation Date:
Official Responsible:
Notes:

Field Date: 1/26/2011 Report Date: 1/26/2011 Barrier #: 4578
Location: Mariposa Ave - East
X Coordinate: -121.28108
Y Coordinate: 38.70217
Barrier Area: Sidewalks
Barrier Type: No Sidewalk - Transition to Shoulder
Code Ref: CBC 1121B.2 and ADA/ABA 206.2.1
As Built Meas: 1 Quantity: JOB
Description: Sidewalk ends and no ramp to pedestrian shoulder is provided
As Built Desc: No ramp to shoulder to enable pedestrian travel onto existing shoulder
Solution: Provide transition ramp to paved shoulder where no opposite sidewalk exists
Bar. Severity: 1 Necessary Cost Estimate: $2,500.00 Status:
Implementation Priority: 1 Facility Function:
Implementation Phase: Implementation Date:
Official Responsible:
Notes:

Field Date: 1/26/2011 Report Date: 1/26/2011 Barrier #: 4579A
Location: Mariposa Ave - East
X Coordinate: -121.2811
Y Coordinate: 38.70343
Barrier Area: Sidewalks
Barrier Type: Shoulder Cross Slope - Existing (3.1% to 4.0%)
Code Ref: CBC 1133B.7.1.3 and ADA/ABA 403.3
As Built Meas: 145 Quantity: LF
Description: Cross slope exceeds 2.0% (3.1% to 4.0%)
As Built Desc: 3.4% cross slope
Solution: Demolish existing and construct new pedestrian route
Bar. Severity: 3 Hinderance Cost Estimate: $18,125.00 Status:
Implementation Priority: 1 Facility Function:
Implementation Phase: Implementation Date:
Official Responsible:
Notes:

Field Date: 1/26/2011 Report Date: 1/26/2011 Barrier #: 4579B
Location: Mariposa Ave - East
X Coordinate: -121.2811
Y Coordinate: 38.70343
Barrier Area: Sidewalks
Barrier Type: Drop-off Along Ped Route (> 4")
Code Ref: CBC 1133B.8.1
As Built Meas: 19 Quantity: LF
Description: Drop of more than 4" along pedestrian route lacks warning curb
As Built Desc: 8" drop off creates hazardous condition for the visually impaired
Solution: Provide curb projecting at least 6" above the walk or sidewalk surface to warn the blind of a potent
Bar. Severity: 1 Necessary Cost Estimate: $3,325.00 Status:
Implementation Priority: 1 Facility Function:
Implementation Phase: Implementation Date:
Official Responsible:
Notes:

Field Date: 1/26/2011 Report Date: 1/26/2011 Barrier #: 4579C
Location: Mariposa Ave - East
X Coordinate: -121.2811
Y Coordinate: 38.70343
Barrier Area: Sidewalks
Barrier Type: Drop-off Along Ped Route (> 4")
Code Ref: CBC 1133B.8.1
As Built Meas: 101 Quantity: LF
Description: Drop of more than 4" along pedestrian route lacks warning curb
As Built Desc: 6" drop off creates hazardous condition for the visually impaired
Solution: Provide curb projecting at least 6" above the walk or sidewalk surface to warn the blind of a potent
Bar. Severity: 1 Necessary Cost Estimate: $17,675.00 Status:
Implementation Priority: 1 Facility Function:
Implementation Phase: Implementation Date:
Official Responsible:
Notes:

Field Date: 1/26/2011 Report Date: 1/26/2011 Barrier #: 4580
Location: Mariposa Ave and Sycamore Dr - Corner B
X Coordinate: -121.28114
Y Coordinate: 38.70346
Barrier Area: Blended Transitions
Barrier Type: Detectable Warnings - Truncated Domes
Code Ref: CBC 1127B.5.3
As Built Meas: 1 Quantity: EACH
Description: No truncated domes provided at transition into roadway
As Built Desc: No detectable warning provided
Solution: Provide compliant truncated domes
Bar. Severity: 2 Recommended Cost Estimate: $1,400.00 Status:
Implementation Priority: 1 Facility Function:
Implementation Phase: Implementation Date:
Official Responsible:
Notes: Two - way intersection corners B,C

Field Date: 1/26/2011 Report Date: 1/26/2011 Barrier #: 4581
Location: Mariposa Ave and Sycamore Dr - Corner C
X Coordinate: -121.28111
Y Coordinate: 38.7045
Barrier Area: Blended Transitions
Barrier Type: Detectable Warnings - Truncated Domes
Code Ref: CBC 1127B.5.3
As Built Meas: 1 Quantity: EACH
Description: No truncated domes provided at transition into roadway
As Built Desc: No detectable warning provided
Solution: Provide compliant truncated domes
Bar. Severity: 2 Recommended Cost Estimate: $1,400.00 Status:
Implementation Priority: 1 Facility Function:
Implementation Phase: Implementation Date:
Official Responsible:
Notes: Two - way intersection corners B,C

Field Date: 1/26/2011 Report Date: 1/26/2011 Barrier #: 4582
Location: Sycamore Dr - South
X Coordinate: -121.2759
Y Coordinate: 38.70453
Barrier Area: Sidewalks
Barrier Type: No sidewalk
Code Ref: CBC 1127B.1 and ADA/ABA 206.2.1
As Built Meas: 1495 Quantity: LF
Description: No pedestrian route provided
As Built Desc: No sidewalk provided
Solution: Construct new firm and stable pedestrian route
Bar. Severity: 1 Necessary Cost Estimate: $149,500.00 Status:
Implementation Priority: 4 Facility Function:
Implementation Phase: Implementation Date:
Official Responsible:
Notes:

Field Date: 1/26/2011 Report Date: 1/26/2011 Barrier #: 4583
Location: Sycamore Dr - South
X Coordinate: -121.27589
Y Coordinate: 38.70455
Barrier Area: Sidewalks
Barrier Type: No Sidewalk - No Barricade
Code Ref: MUTCD Section 6D.01
As Built Meas: 1 Quantity: JOB
Description: No barricade provided where sidewalk ends in hazardous location
As Built Desc: No barricade or other warning provided for the visually impaired at end of sidewalk
Solution: Provide barricade with cane detectable warning at end of sidewalk
Bar. Severity: 1 Necessary Cost Estimate: $1,350.00 Status:
Implementation Priority: 4 Facility Function:
Implementation Phase: Implementation Date:
Official Responsible:
Notes:

Field Date: 1/26/2011 Report Date: 1/26/2011 Barrier #: 4584
Location: Sycamore Dr - North
X Coordinate: -121.27589
Y Coordinate: 38.70455
Barrier Area: Sidewalks
Barrier Type: No sidewalk
Code Ref: CBC 1127B.1 and ADA/ABA 206.2.1
As Built Meas: 1495 Quantity: LF
Description: No pedestrian route provided
As Built Desc: No sidewalk provided
Solution: Construct new firm and stable pedestrian route
Bar. Severity: 1 Necessary Cost Estimate: $149,500.00 Status:
Implementation Priority: 4 Facility Function:
Implementation Phase: Implementation Date:
Official Responsible:
Notes:

Field Date: 1/26/2011 Report Date: 1/26/2011 Barrier #: 4585
Location: Mariposa Ave - East
X Coordinate: -121.28116
Y Coordinate: 38.70457
Barrier Area: Sidewalks
Barrier Type: No sidewalk
Code Ref: CBC 1127B.1 and ADA/ABA 206.2.1
As Built Meas: 203 Quantity: LF
Description: No pedestrian route provided
As Built Desc: No sidewalk provided
Solution: Construct new firm and stable pedestrian route
Bar. Severity: 1 Necessary Cost Estimate: $20,300.00 Status:
Implementation Priority: 1 Facility Function:
Implementation Phase: Implementation Date:
Official Responsible:
Notes:

Field Date: 1/26/2011 Report Date: 1/26/2011 Barrier #: 4586
Location: Mariposa Ave - East
X Coordinate: -121.28113
Y Coordinate: 38.70509
Barrier Area: Sidewalks
Barrier Type: Shoulder Cross Slope - Existing (2.1% to 3.0%)
Code Ref: CBC 1133B.7.1.3 and ADA/ABA 403.3
As Built Meas: 119 Quantity: LF
Description: Cross slope exceeds 2.0% (2.1% to 3.0%)
As Built Desc: 3.0% cross slope
Solution: Low severity barrier - no remediation recommended
Bar. Severity: 4 Low Severity Cost Estimate: $0.00 Status:
Implementation Priority: 1 Facility Function:
Implementation Phase: Implementation Date:
Official Responsible:
Notes:

Field Date: 1/26/2011 Report Date: 1/26/2011 Barrier #: 4587
Location: Mariposa Ave - East
X Coordinate: -121.28109
Y Coordinate: 38.70539
Barrier Area: Sidewalks
Barrier Type: Running Slope (Existing)
Code Ref: CBC 1133B.7.3 and ADA/ABA 403.3
As Built Meas: 5 Quantity: LF
Description: Running slope exceeds 5.0%
As Built Desc: 5.4% running slope
Solution: No remediation where sidewalk sloped as roadway
Bar. Severity: 5 Technically Infeasible Cost Estimate: $0.00 Status:
Implementation Priority: 1 Facility Function:
Implementation Phase: Implementation Date:
Official Responsible:
Notes:

Field Date: 1/26/2011 Report Date: 1/26/2011 Barrier #: 4588
Location: Mariposa Ave - West
X Coordinate: -121.28131
Y Coordinate: 38.7054
Barrier Area: Sidewalks
Barrier Type: Cross Slope - Existing (4.1% to 4.9%)
Code Ref: CBC 1133B.7.1.3 and ADA/ABA 403.3
As Built Meas: 78 Quantity: LF
Description: Cross slope exceeds 2.0% (4.1% to 4.9%)
As Built Desc: 4.9% cross slope
Solution: Demolish existing and construct new route
Bar. Severity: 2 Recommended Cost Estimate: $9,750.00 Status:
Implementation Priority: 1 Facility Function:
Implementation Phase: Implementation Date:
Official Responsible:
Notes:

Field Date: 1/26/2011 Report Date: 1/26/2011 Barrier #: 4589A
Location: Mariposa Ave - West
X Coordinate: -121.28131
Y Coordinate: 38.70521
Barrier Area: Sidewalks
Barrier Type: No Sidewalk - No Barricade
Code Ref: MUTCD Section 6D.01
As Built Meas: 1 Quantity: JOB
Description: No barricade provided where sidewalk ends in hazardous location
As Built Desc: No barricade or other warning provided for the visually impaired at end of sidewalk
Solution: Provide barricade with cane detectable warning at end of sidewalk
Bar. Severity: 1 Necessary Cost Estimate: $1,350.00 Status:
Implementation Priority: 1 Facility Function:
Implementation Phase: Implementation Date:
Official Responsible:
Notes:

Field Date: 1/26/2011 Report Date: 1/26/2011 Barrier #: 4589B
Location: Mariposa Ave - West
X Coordinate: -121.28131
Y Coordinate: 38.70521
Barrier Area: Sidewalks
Barrier Type: No Sidewalk - Transition to Shoulder
Code Ref: CBC 1121B.2 and ADA/ABA 206.2.1
As Built Meas: 1 Quantity: JOB
Description: Sidewalk ends and no ramp to pedestrian shoulder is provided
As Built Desc: No ramp to shoulder to enable pedestrian travel onto existing shoulder
Solution: Provide transition ramp to paved shoulder where no opposite sidewalk exists
Bar. Severity: 1 Necessary Cost Estimate: $2,500.00 Status:
Implementation Priority: 1 Facility Function:
Implementation Phase: Implementation Date:
Official Responsible:
Notes:

Field Date: 1/26/2011 Report Date: 1/26/2011 Barrier #: 4590
Location: Mariposa Ave - West
X Coordinate: -121.28124
Y Coordinate: 38.70511
Barrier Area: Sidewalks
Barrier Type: Shoulder Cross Slope - Existing (5.0% or more)
Code Ref: CBC 1133B.7.1.3 and ADA/ABA 403.3
As Built Meas: 85 Quantity: LF
Description: Cross slope exceeds 2.0% (5.0% or more)
As Built Desc: 6.5% cross slope
Solution: Demolish existing and construct new pedestrian route
Bar. Severity: 1 Necessary Cost Estimate: $10,625.00 Status:
Implementation Priority: 1 Facility Function:
Implementation Phase: Implementation Date:
Official Responsible:
Notes:

Field Date: 1/26/2011 Report Date: 1/26/2011 Barrier #: 4591
Location: Mariposa Ave and Sycamore Dr - Corner A
X Coordinate: -121.28123
Y Coordinate: 38.70488
Barrier Area: Blended Transitions
Barrier Type: Detectable Warnings - Truncated Domes
Code Ref: CBC 1127B.5.3
As Built Meas: 1 Quantity: EACH
Description: No truncated domes provided at transition into roadway
As Built Desc: No detectable warning provided
Solution: Provide compliant truncated domes
Bar. Severity: 2 Recommended Cost Estimate: $1,400.00 Status:
Implementation Priority: 1 Facility Function:
Implementation Phase: Implementation Date:
Official Responsible:
Notes: Two - way intersection corners A,D

Field Date: 1/26/2011 Report Date: 1/26/2011 Barrier #: 4592
Location: Mariposa Ave and Sycamore Dr - Corner D
X Coordinate: -121.28125
Y Coordinate: 38.7048
Barrier Area: Blended Transitions
Barrier Type: Detectable Warnings - Truncated Domes
Code Ref: CBC 1127B.5.3
As Built Meas: 1 Quantity: EACH
Description: No truncated domes provided at transition into roadway
As Built Desc: No detectable warning provided
Solution: Provide compliant truncated domes
Bar. Severity: 2 Recommended Cost Estimate: $1,400.00 Status:
Implementation Priority: 1 Facility Function:
Implementation Phase: Implementation Date:
Official Responsible:
Notes: Two - way intersection corners A,D

Field Date: 1/26/2011 Report Date: 1/26/2011 Barrier #: 4593
Location: Sycamore Dr - North
X Coordinate: -121.28136
Y Coordinate: 38.70488
Barrier Area: Sidewalks
Barrier Type: No sidewalk
Code Ref: CBC 1127B.1 and ADA/ABA 206.2.1
As Built Meas: 106 Quantity: LF
Description: No pedestrian route provided
As Built Desc: No sidewalk provided
Solution: Construct new firm and stable pedestrian route
Bar. Severity: 1 Necessary Cost Estimate: $10,600.00 Status:
Implementation Priority: 4 Facility Function:
Implementation Phase: Implementation Date:
Official Responsible:
Notes:

Field Date: 1/26/2011 Report Date: 1/26/2011 Barrier #: 4594
Location: Sycamore Dr - North
X Coordinate: -121.2817
Y Coordinate: 38.70486
Barrier Area: Sidewalks
Barrier Type: No Sidewalk - Transition to Shoulder
Code Ref: CBC 1121B.2 and ADA/ABA 206.2.1
As Built Meas: 1 Quantity: JOB
Description: Sidewalk ends and no ramp to pedestrian shoulder is provided
As Built Desc: No ramp to shoulder to enable pedestrian travel onto existing shoulder
Solution: Provide transition ramp to paved shoulder where no opposite sidewalk exists
Bar. Severity: 1 Necessary Cost Estimate: $2,500.00 Status:
Implementation Priority: 4 Facility Function:
Implementation Phase: Implementation Date:
Official Responsible:
Notes:

Field Date: 1/26/2011 Report Date: 1/26/2011 Barrier #: 4594
Location: Sycamore Dr - North
X Coordinate: -121.2817
Y Coordinate: 38.70488
Barrier Area: Sidewalks
Barrier Type: No Sidewalk - No Barricade
Code Ref: MUTCD Section 6D.01
As Built Meas: 1 Quantity: JOB
Description: No barricade provided where sidewalk ends in hazardous location
As Built Desc: No barricade or other warning provided for the visually impaired at end of sidewalk
Solution: Provide barricade with cane detectable warning at end of sidewalk
Bar. Severity: 1 Necessary Cost Estimate: $1,350.00 Status:
Implementation Priority: 4 Facility Function:
Implementation Phase: Implementation Date:
Official Responsible:
Notes:

Field Date: 1/26/2011 Report Date: 1/26/2011 Barrier #: 4595
Location: Sycamore Dr - North
X Coordinate: -121.28171
Y Coordinate: 38.70488
Barrier Area: Sidewalks
Barrier Type: Cross Slope - Existing (4.1% to 4.9%)
Code Ref: CBC 1133B.7.1.3 and ADA/ABA 403.3
As Built Meas: 47 Quantity: LF
Description: Cross slope exceeds 2.0% (4.1% to 4.9%)
As Built Desc: 4.2% cross slope
Solution: Demolish existing and construct new route
Bar. Severity: 2 Recommended Cost Estimate: $5,875.00 Status:
Implementation Priority: 4 Facility Function:
Implementation Phase: Implementation Date:
Official Responsible:
Notes:

Field Date: 1/26/2011 Report Date: 1/26/2011 Barrier #: 4596
Location: Sycamore Dr - North
X Coordinate: -121.28195
Y Coordinate: 38.70487
Barrier Area: Sidewalks
Barrier Type: Driveway - Existing (5.0% or more)
Code Ref: CBC 1133B.7.1.3 and ADA/ABA 403.3
As Built Meas: 41 Quantity: LF
Description: Driveway cross slope exceeds 2.0% (5.0% or more)
As Built Desc: 9.3% cross slope, 10.2% running slope
Solution: Provide min. 48" wide level walkway through driveway
Bar. Severity: 1 Necessary Cost Estimate: $5,125.00 Status:
Implementation Priority: 4 Facility Function:
Implementation Phase: Implementation Date:
Official Responsible:
Notes:

Field Date: 1/26/2011 Report Date: 1/26/2011 Barrier #: 4597
Location: Sycamore Dr - North
X Coordinate: -121.28202
Y Coordinate: 38.70486
Barrier Area: Sidewalks
Barrier Type: Cross Slope - Existing (3.1% to 4.0%)
Code Ref: CBC 1133B.7.1.3 and ADA/ABA 403.3
As Built Meas: 41 Quantity: LF
Description: Cross slope exceeds 2.0% (3.1% to 4.0%)
As Built Desc: 3.5% cross slope
Solution: Demolish existing and construct new route
Bar. Severity: 3 Hinderance Cost Estimate: $5,125.00 Status:
Implementation Priority: 4 Facility Function:
Implementation Phase: Implementation Date:
Official Responsible:
Notes:

Field Date: 1/26/2011 Report Date: 1/26/2011 Barrier #: 4598
Location: Sycamore Dr - North
X Coordinate: -121.28213
Y Coordinate: 38.70486
Barrier Area: Sidewalks
Barrier Type: No Sidewalk - No Barricade
Code Ref: MUTCD Section 6D.01
As Built Meas: 1 Quantity: JOB
Description: No barricade provided where sidewalk ends in hazardous location
As Built Desc: No barricade or other warning provided for the visually impaired at end of sidewalk
Solution: Provide barricade with cane detectable warning at end of sidewalk
Bar. Severity: 1 Necessary Cost Estimate: $1,350.00 Status:
Implementation Priority: 4 Facility Function:
Implementation Phase: Implementation Date:
Official Responsible:
Notes:

Field Date: 1/26/2011 Report Date: 1/26/2011 Barrier #: 4599
Location: Sycamore Dr - North
X Coordinate: -121.28214
Y Coordinate: 38.70486
Barrier Area: Sidewalks
Barrier Type: No Sidewalk - Transition to Shoulder
Code Ref: CBC 1121B.2 and ADA/ABA 206.2.1
As Built Meas: 1 Quantity: JOB
Description: Sidewalk ends and no ramp to pedestrian shoulder is provided
As Built Desc: No ramp to shoulder to enable pedestrian travel onto existing shoulder
Solution: Provide transition ramp to paved shoulder where no opposite sidewalk exists
Bar. Severity: 1 Necessary Cost Estimate: $2,500.00 Status:
Implementation Priority: 4 Facility Function:
Implementation Phase: Implementation Date:
Official Responsible:
Notes:

Field Date: 1/26/2011 Report Date: 1/26/2011 Barrier #: 4600
Location: Sycamore Dr - North
X Coordinate: -121.28218
Y Coordinate: 38.70484
Barrier Area: Sidewalks
Barrier Type: No sidewalk
Code Ref: CBC 1127B.1 and ADA/ABA 206.2.1
As Built Meas: 166 Quantity: LF
Description: No pedestrian route provided
As Built Desc: No sidewalk provided
Solution: Construct new firm and stable pedestrian route
Bar. Severity: 1 Necessary Cost Estimate: $16,600.00 Status:
Implementation Priority: 4 Facility Function:
Implementation Phase: Implementation Date:
Official Responsible:
Notes:

Field Date: 1/26/2011 Report Date: 1/26/2011 Barrier #: 4601
Location: Sycamore Dr - North
X Coordinate: -121.2827
Y Coordinate: 38.70484
Barrier Area: Sidewalks
Barrier Type: No sidewalk
Code Ref: CBC 1127B.1 and ADA/ABA 206.2.1
As Built Meas: 176 Quantity: LF
Description: No pedestrian route provided
As Built Desc: No sidewalk provided
Solution: Construct new firm and stable pedestrian route
Bar. Severity: 1 Necessary Cost Estimate: $17,600.00 Status:
Implementation Priority: 4 Facility Function:
Implementation Phase: Implementation Date:
Official Responsible:
Notes:

Field Date: 1/26/2011 Report Date: 1/26/2011 Barrier #: 4602
Location: Sycamore Dr - North
X Coordinate: -121.28331
Y Coordinate: 38.70485
Barrier Area: Sidewalks
Barrier Type: No sidewalk
Code Ref: CBC 1127B.1 and ADA/ABA 206.2.1
As Built Meas: 1571 Quantity: LF
Description: No pedestrian route provided
As Built Desc: No sidewalk provided
Solution: Construct new firm and stable pedestrian route
Bar. Severity: 1 Necessary Cost Estimate: $157,100.00 Status:
Implementation Priority: 4 Facility Function:
Implementation Phase: Implementation Date:
Official Responsible:
Notes:

Field Date: 1/26/2011 Report Date: 1/26/2011 Barrier #: 4603
Location: Sycamore Dr - North
X Coordinate: -121.28889
Y Coordinate: 38.70484
Barrier Area: Sidewalks
Barrier Type: No Sidewalk - Transition to Shoulder
Code Ref: CBC 1121B.2 and ADA/ABA 206.2.1
As Built Meas: 1 Quantity: JOB
Description: Sidewalk ends and no ramp to pedestrian shoulder is provided
As Built Desc: No ramp to shoulder to enable pedestrian travel onto existing shoulder
Solution: Provide transition ramp to paved shoulder where no opposite sidewalk exists
Bar. Severity: 1 Necessary Cost Estimate: $2,500.00 Status:
Implementation Priority: 4 Facility Function:
Implementation Phase: Implementation Date:
Official Responsible:
Notes:

Field Date: 1/26/2011 Report Date: 1/26/2011 Barrier #: 4604
Location: Sycamore Dr - North
X Coordinate: -121.28913
Y Coordinate: 38.70484
Barrier Area: Sidewalks
Barrier Type: No Sidewalk - Transition to Shoulder
Code Ref: CBC 1121B.2 and ADA/ABA 206.2.1
As Built Meas: 1 Quantity: JOB
Description: Sidewalk ends and no ramp to pedestrian shoulder is provided
As Built Desc: No ramp to shoulder to enable pedestrian travel onto existing shoulder
Solution: Provide transition ramp to paved shoulder where no opposite sidewalk exists
Bar. Severity: 1 Necessary Cost Estimate: $2,500.00 Status:
Implementation Priority: 4 Facility Function:
Implementation Phase: Implementation Date:
Official Responsible:
Notes:

Field Date: 1/26/2011 Report Date: 1/26/2011 Barrier #: 4604
Location: Sycamore Dr - North
X Coordinate: -121.28912
Y Coordinate: 38.70484
Barrier Area: Sidewalks
Barrier Type: No Sidewalk - No Barricade
Code Ref: MUTCD Section 6D.01
As Built Meas: 1 Quantity: JOB
Description: No barricade provided where sidewalk ends in hazardous location
As Built Desc: No barricade or other warning provided for the visually impaired at end of sidewalk
Solution: Provide barricade with cane detectable warning at end of sidewalk
Bar. Severity: 1 Necessary Cost Estimate: $1,350.00 Status:
Implementation Priority: 4 Facility Function:
Implementation Phase: Implementation Date:
Official Responsible:
Notes:

Field Date: 1/26/2011 Report Date: 1/26/2011 Barrier #: 4605
Location: Sycamore Dr - North
X Coordinate: -121.28915
Y Coordinate: 38.7048
Barrier Area: Sidewalks
Barrier Type: No sidewalk
Code Ref: CBC 1127B.1 and ADA/ABA 206.2.1
As Built Meas: 150 Quantity: LF
Description: No pedestrian route provided
As Built Desc: No sidewalk provided
Solution: Construct new firm and stable pedestrian route
Bar. Severity: 1 Necessary Cost Estimate: $15,000.00 Status:
Implementation Priority: 4 Facility Function:
Implementation Phase: Implementation Date:
Official Responsible:
Notes:

Field Date: 1/26/2011 Report Date: 1/26/2011 Barrier #: 4606
Location: Sycamore Dr - North
X Coordinate: -121.28974
Y Coordinate: 38.70483
Barrier Area: Sidewalks
Barrier Type: No Sidewalk - Transition to Shoulder
Code Ref: CBC 1121B.2 and ADA/ABA 206.2.1
As Built Meas: 1 Quantity: JOB
Description: Sidewalk ends and no ramp to pedestrian shoulder is provided
As Built Desc: No ramp to shoulder to enable pedestrian travel onto existing shoulder
Solution: Provide transition ramp to paved shoulder where no opposite sidewalk exists
Bar. Severity: 1 Necessary Cost Estimate: $2,500.00 Status:
Implementation Priority: 4 Facility Function:
Implementation Phase: Implementation Date:
Official Responsible:
Notes:

Field Date: 1/26/2011 Report Date: 1/26/2011 Barrier #: 4607
Location: Sycamore Dr - North
X Coordinate: -121.28974
Y Coordinate: 38.70483
Barrier Area: Sidewalks
Barrier Type: No Sidewalk - No Barricade
Code Ref: MUTCD Section 6D.01
As Built Meas: 1 Quantity: JOB
Description: No barricade provided where sidewalk ends in hazardous location
As Built Desc: No barricade or other warning provided for the visually impaired at end of sidewalk
Solution: Provide barricade with cane detectable warning at end of sidewalk
Bar. Severity: 1 Necessary Cost Estimate: $1,350.00 Status:
Implementation Priority: 4 Facility Function:
Implementation Phase: Implementation Date:
Official Responsible:
Notes:

Field Date: 1/26/2011 Report Date: 1/26/2011 Barrier #: 4608
Location: Sycamore Dr - North
X Coordinate: -121.28986
Y Coordinate: 38.70483
Barrier Area: Sidewalks
Barrier Type: Driveway - Existing (4.1% to 4.9%)
Code Ref: CBC 1133B.7.1.3 and ADA/ABA 403.3
As Built Meas: 41 Quantity: LF
Description: Driveway cross slope exceeds 2.0% (4.1% to 4.9%)
As Built Desc: 4.5% cross slope, 15.5% running slope
Solution: Provide min. 48" wide level walkway through driveway
Bar. Severity: 1 Necessary Cost Estimate: $5,125.00 Status:
Implementation Priority: 4 Facility Function:
Implementation Phase: Implementation Date:
Official Responsible:
Notes:

Field Date: 1/26/2011 Report Date: 1/26/2011 Barrier #: 4609
Location: Sycamore Dr - North
X Coordinate: -121.29015
Y Coordinate: 38.70484
Barrier Area: Sidewalks
Barrier Type: Driveway - Existing (5.0% or more)
Code Ref: CBC 1133B.7.1.3 and ADA/ABA 403.3
As Built Meas: 41 Quantity: LF
Description: Driveway cross slope exceeds 2.0% (5.0% or more)
As Built Desc: 6.2% cross slope
Solution: Provide min. 48" wide level walkway through driveway
Bar. Severity: 4 Low Severity Cost Estimate: $5,125.00 Status:
Implementation Priority: 4 Facility Function:
Implementation Phase: Implementation Date:
Official Responsible:
Notes:

Field Date: 1/26/2011 Report Date: 1/26/2011 Barrier #: 4610
Location: Sycamore Dr - South
X Coordinate: -121.2902
Y Coordinate: 38.70472
Barrier Area: Sidewalks
Barrier Type: Clear Width - Existing (≤31” or less)
Code Ref: CBC 1133B.7.1
As Built Meas: 4 Quantity: LF
Description: Pedestrian route is not min. 48" wide (≤31” or less)
As Built Desc: 30" clear width due to pole
Solution: Demolish existing and construct new route
Bar. Severity: 1 Necessary Cost Estimate: $500.00 Status:
Implementation Priority: 4 Facility Function:
Implementation Phase: Implementation Date:
Official Responsible:
Notes:

Field Date: 1/26/2011 Report Date: 1/26/2011 Barrier #: 4611
Location: Sycamore Dr - South
X Coordinate: -121.29016
Y Coordinate: 38.70469
Barrier Area: Sidewalks
Barrier Type: Driveway - Existing (5.0% or more)
Code Ref: CBC 1133B.7.1.3 and ADA/ABA 403.3
As Built Meas: 24 Quantity: LF
Description: Driveway cross slope exceeds 2.0% (5.0% or more)
As Built Desc: 14.6% cross slope, 26.0% running slope
Solution: Provide min. 48" wide level walkway through driveway
Bar. Severity: 1 Necessary Cost Estimate: $3,000.00 Status:
Implementation Priority: 4 Facility Function:
Implementation Phase: Implementation Date:
Official Responsible:
Notes:

Field Date: 1/26/2011 Report Date: 1/26/2011 Barrier #: 4612A
Location: Sycamore Dr - South
X Coordinate: -121.29006
Y Coordinate: 38.7047
Barrier Area: Sidewalks
Barrier Type: Clear Width - Existing (≤31” or less)
Code Ref: CBC 1133B.7.1
As Built Meas: 4 Quantity: LF
Description: Pedestrian route is not min. 48" wide (≤31” or less)
As Built Desc: 28" clear width due to pole and guidewire
Solution: Demolish existing and construct new route
Bar. Severity: 1 Necessary Cost Estimate: $500.00 Status:
Implementation Priority: 4 Facility Function:
Implementation Phase: Implementation Date:
Official Responsible:
Notes:

Field Date: 1/26/2011 Report Date: 1/26/2011 Barrier #: 4612B
Location: Sycamore Dr - South
X Coordinate: -121.29005
Y Coordinate: 38.7047
Barrier Area: Sidewalks
Barrier Type: Running Slope (Existing)
Code Ref: CBC 1133B.7.3 and ADA/ABA 403.3
As Built Meas: 74 Quantity: LF
Description: Running slope exceeds 5.0%
As Built Desc: 9.6% running slope
Solution: No remediation where sidewalk sloped as roadway
Bar. Severity: 5 Technically Infeasible Cost Estimate: $0.00 Status:
Implementation Priority: 4 Facility Function:
Implementation Phase: Implementation Date:
Official Responsible:
Notes:

Field Date: 1/26/2011 Report Date: 1/26/2011 Barrier #: 4613
Location: Sycamore Dr - South
X Coordinate: -121.28974
Y Coordinate: 38.7047
Barrier Area: Sidewalks
Barrier Type: Driveway - Existing (5.0% or more)
Code Ref: CBC 1133B.7.1.3 and ADA/ABA 403.3
As Built Meas: 34 Quantity: LF
Description: Driveway cross slope exceeds 2.0% (5.0% or more)
As Built Desc: 9.3% cross slope, 8.4% running slope
Solution: Provide min. 48" wide level walkway through driveway
Bar. Severity: 1 Necessary Cost Estimate: $4,250.00 Status:
Implementation Priority: 4 Facility Function:
Implementation Phase: Implementation Date:
Official Responsible:
Notes:

Field Date: 1/26/2011 Report Date: 1/26/2011 Barrier #: 4614
Location: Sycamore Dr - South
X Coordinate: -121.28973
Y Coordinate: 38.7047
Barrier Area: Sidewalks
Barrier Type: No Sidewalk - No Barricade
Code Ref: MUTCD Section 6D.01
As Built Meas: 1 Quantity: JOB
Description: No barricade provided where sidewalk ends in hazardous location
As Built Desc: No barricade or other warning provided for the visually impaired at end of sidewalk
Solution: Provide barricade with cane detectable warning at end of sidewalk
Bar. Severity: 1 Necessary Cost Estimate: $1,350.00 Status:
Implementation Priority: 4 Facility Function:
Implementation Phase: Implementation Date:
Official Responsible:
Notes:

Field Date: 1/26/2011 Report Date: 1/26/2011 Barrier #: 4615
Location: Sycamore Dr - South
X Coordinate: -121.28972
Y Coordinate: 38.70471
Barrier Area: Sidewalks
Barrier Type: No Sidewalk - Transition to Shoulder
Code Ref: CBC 1121B.2 and ADA/ABA 206.2.1
As Built Meas: 1 Quantity: JOB
Description: Sidewalk ends and no ramp to pedestrian shoulder is provided
As Built Desc: No ramp to shoulder to enable pedestrian travel onto existing shoulder
Solution: Provide transition ramp to paved shoulder where no opposite sidewalk exists
Bar. Severity: 1 Necessary Cost Estimate: $2,500.00 Status:
Implementation Priority: 4 Facility Function:
Implementation Phase: Implementation Date:
Official Responsible:
Notes:

Field Date: 1/26/2011 Report Date: 1/26/2011 Barrier #: 4616
Location: Sycamore Dr - South
X Coordinate: -121.28972
Y Coordinate: 38.70474
Barrier Area: Sidewalks
Barrier Type: No sidewalk
Code Ref: CBC 1127B.1 and ADA/ABA 206.2.1
As Built Meas: 2400 Quantity: LF
Description: No pedestrian route provided
As Built Desc: No sidewalk provided
Solution: Construct new firm and stable pedestrian route
Bar. Severity: 1 Necessary Cost Estimate: $240,000.00 Status:
Implementation Priority: 4 Facility Function:
Implementation Phase: Implementation Date:
Official Responsible:
Notes:

Field Date: 1/26/2011 Report Date: 1/26/2011 Barrier #: 4617
Location: Sycamore Dr - South
X Coordinate: -121.28127
Y Coordinate: 38.70468
Barrier Area: Sidewalks
Barrier Type: Shoulder Cross Slope - Existing (4.1% to 4.9%)
Code Ref: CBC 1133B.7.1.3 and ADA/ABA 403.3
As Built Meas: 452 Quantity: LF
Description: Cross slope exceeds 2.0% (4.1% to 4.9%)
As Built Desc: 4.4% cross slope
Solution: Demolish existing and construct new pedestrian route
Bar. Severity: 2 Recommended Cost Estimate: $56,500.00 Status:
Implementation Priority: 4 Facility Function:
Implementation Phase: Implementation Date:
Official Responsible:
Notes:

Field Date: 1/27/2011 Report Date: 1/28/2011 Barrier #: 4618
Location: Mariposa Ave and Pratt Ave - Corner A
X Coordinate: -121.28126
Y Coordinate: 38.70347
Barrier Area: Blended Transitions
Barrier Type: Detectable Warnings - Truncated Domes
Code Ref: CBC 1127B.5.3
As Built Meas: 1 Quantity: EACH
Description: No truncated domes provided at transition into roadway
As Built Desc: No detectable warning provided
Solution: Provide compliant truncated domes
Bar. Severity: 2 Recommended Cost Estimate: $1,400.00 Status:
Implementation Priority: 1 Facility Function:
Implementation Phase: Implementation Date:
Official Responsible:
Notes: Two - way intersection corners A,D

Field Date: 1/27/2011 Report Date: 1/28/2011 Barrier #: 4619
Location: Mariposa Ave and Pratt Ave - Corner D
X Coordinate: -121.28125
Y Coordinate: 38.7034
Barrier Area: Blended Transitions
Barrier Type: Detectable Warnings - Truncated Domes
Code Ref: CBC 1127B.5.3
As Built Meas: 1 Quantity: EACH
Description: No truncated domes provided at transition into roadway
As Built Desc: No detectable warning provided
Solution: Provide compliant truncated domes
Bar. Severity: 2 Recommended Cost Estimate: $1,400.00 Status:
Implementation Priority: 1 Facility Function:
Implementation Phase: Implementation Date:
Official Responsible:
Notes: Two - way intersection corners A,D

Field Date: 1/27/2011 Report Date: 1/28/2011 Barrier #: 4620
Location: Pratt Ave - North
X Coordinate: -121.28135
Y Coordinate: 38.70348
Barrier Area: Sidewalks
Barrier Type: No sidewalk
Code Ref: CBC 1127B.1 and ADA/ABA 206.2.1
As Built Meas: 1800 Quantity: LF
Description: No pedestrian route provided
As Built Desc: No sidewalk provided
Solution: Construct new firm and stable pedestrian route
Bar. Severity: 1 Necessary Cost Estimate: $180,000.00 Status:
Implementation Priority: 4 Facility Function:
Implementation Phase: Implementation Date:
Official Responsible:
Notes:

Field Date: 1/27/2011 Report Date: 1/28/2011 Barrier #: 4621
Location: Pratt Ave - North
X Coordinate: -121.28761
Y Coordinate: 38.70329
Barrier Area: Sidewalks
Barrier Type: No Sidewalk - No Barricade
Code Ref: MUTCD Section 6D.01
As Built Meas: 1 Quantity: JOB
Description: No barricade provided where sidewalk ends in hazardous location
As Built Desc: No barricade or other warning provided for the visually impaired at end of sidewalk
Solution: Provide barricade with cane detectable warning at end of sidewalk
Bar. Severity: 1 Necessary Cost Estimate: $1,350.00 Status:
Implementation Priority: 4 Facility Function:
Implementation Phase: Implementation Date:
Official Responsible:
Notes:

Field Date: 1/27/2011 Report Date: 1/28/2011 Barrier #: 4622
Location: Pratt Ave - North
X Coordinate: -121.28795
Y Coordinate: 38.70328
Barrier Area: Sidewalks
Barrier Type: Driveway - Existing (5.0% or more)
Code Ref: CBC 1133B.7.1.3 and ADA/ABA 403.3
As Built Meas: 28 Quantity: LF
Description: Driveway cross slope exceeds 2.0% (5.0% or more)
As Built Desc: 5.7% cross slope
Solution: Provide min. 48" wide level walkway through driveway
Bar. Severity: 4 Low Severity Cost Estimate: $3,500.00 Status:
Implementation Priority: 4 Facility Function:
Implementation Phase: Implementation Date:
Official Responsible:
Notes:

Field Date: 1/27/2011 Report Date: 1/28/2011 Barrier #: 4623
Location: Pratt Ave - North
X Coordinate: -121.28823
Y Coordinate: 38.70331
Barrier Area: Sidewalks
Barrier Type: No Sidewalk - No Barricade
Code Ref: MUTCD Section 6D.01
As Built Meas: 1 Quantity: JOB
Description: No barricade provided where sidewalk ends in hazardous location
As Built Desc: No barricade or other warning provided for the visually impaired at end of sidewalk
Solution: Provide barricade with cane detectable warning at end of sidewalk
Bar. Severity: 1 Necessary Cost Estimate: $1,350.00 Status:
Implementation Priority: 4 Facility Function:
Implementation Phase: Implementation Date:
Official Responsible:
Notes:

Field Date: 1/27/2011 Report Date: 1/28/2011 Barrier #: 4624
Location: Pratt Ave - North
X Coordinate: -121.28828
Y Coordinate: 38.70328
Barrier Area: Sidewalks
Barrier Type: No sidewalk
Code Ref: CBC 1127B.1 and ADA/ABA 206.2.1
As Built Meas: 74 Quantity: LF
Description: No pedestrian route provided
As Built Desc: No sidewalk provided
Solution: Construct new firm and stable pedestrian route
Bar. Severity: 1 Necessary Cost Estimate: $7,400.00 Status:
Implementation Priority: 4 Facility Function:
Implementation Phase: Implementation Date:
Official Responsible:
Notes:

Field Date: 1/27/2011 Report Date: 1/28/2011 Barrier #: 4625
Location: Pratt Ave - North
X Coordinate: -121.28858
Y Coordinate: 38.70332
Barrier Area: Sidewalks
Barrier Type: No Sidewalk - No Barricade
Code Ref: MUTCD Section 6D.01
As Built Meas: 1 Quantity: JOB
Description: No barricade provided where sidewalk ends in hazardous location
As Built Desc: No barricade or other warning provided for the visually impaired at end of sidewalk
Solution: Provide barricade with cane detectable warning at end of sidewalk
Bar. Severity: 1 Necessary Cost Estimate: $1,350.00 Status:
Implementation Priority: 4 Facility Function:
Implementation Phase: Implementation Date:
Official Responsible:
Notes:

Field Date: 1/27/2011 Report Date: 1/28/2011 Barrier #: 4626
Location: Pratt Ave - North
X Coordinate: -121.28893
Y Coordinate: 38.70328
Barrier Area: Sidewalks
Barrier Type: No Sidewalk - No Barricade
Code Ref: MUTCD Section 6D.01
As Built Meas: 1 Quantity: JOB
Description: No barricade provided where sidewalk ends in hazardous location
As Built Desc: No barricade or other warning provided for the visually impaired at end of sidewalk
Solution: Provide barricade with cane detectable warning at end of sidewalk
Bar. Severity: 1 Necessary Cost Estimate: $1,350.00 Status:
Implementation Priority: 4 Facility Function:
Implementation Phase: Implementation Date:
Official Responsible:
Notes:

Field Date: 1/27/2011 Report Date: 1/28/2011 Barrier #: 4627
Location: Pratt Ave - North
X Coordinate: -121.28899
Y Coordinate: 38.70325
Barrier Area: Sidewalks
Barrier Type: No sidewalk
Code Ref: CBC 1127B.1 and ADA/ABA 206.2.1
As Built Meas: 336 Quantity: LF
Description: No pedestrian route provided
As Built Desc: No sidewalk provided
Solution: Construct new firm and stable pedestrian route
Bar. Severity: 1 Necessary Cost Estimate: $33,600.00 Status:
Implementation Priority: 4 Facility Function:
Implementation Phase: Implementation Date:
Official Responsible:
Notes:

Field Date: 1/27/2011 Report Date: 1/28/2011 Barrier #: 4628
Location: Pratt Ave - South
X Coordinate: -121.2901
Y Coordinate: 38.70318
Barrier Area: Sidewalks
Barrier Type: Driveway - Existing (5.0% or more)
Code Ref: CBC 1133B.7.1.3 and ADA/ABA 403.3
As Built Meas: 39 Quantity: LF
Description: Driveway cross slope exceeds 2.0% (5.0% or more)
As Built Desc: 6.1% cross slope
Solution: Provide min. 48" wide level walkway through driveway
Bar. Severity: 4 Low Severity Cost Estimate: $4,875.00 Status:
Implementation Priority: 4 Facility Function:
Implementation Phase: Implementation Date:
Official Responsible:
Notes:

Field Date: 1/27/2011 Report Date: 1/28/2011 Barrier #: 4629
Location: Pratt Ave - South
X Coordinate: -121.28998
Y Coordinate: 38.70315
Barrier Area: Sidewalks
Barrier Type: Cross Slope - Existing (5.0% or more)
Code Ref: CBC 1133B.7.1.3 and ADA/ABA 403.3
As Built Meas: 64 Quantity: LF
Description: Cross slope exceeds 2.0% (5.0% or more)
As Built Desc: 5.7% cross slope
Solution: Demolish existing and construct new route
Bar. Severity: 1 Necessary Cost Estimate: $8,000.00 Status:
Implementation Priority: 4 Facility Function:
Implementation Phase: Implementation Date:
Official Responsible:
Notes:

Field Date: 1/27/2011 Report Date: 1/28/2011 Barrier #: 4630
Location: Pratt Ave - South
X Coordinate: -121.28977
Y Coordinate: 38.70314
Barrier Area: Sidewalks
Barrier Type: Driveway - Existing (5.0% or more)
Code Ref: CBC 1133B.7.1.3 and ADA/ABA 403.3
As Built Meas: 40 Quantity: LF
Description: Driveway cross slope exceeds 2.0% (5.0% or more)
As Built Desc: 8.0% cross slope, 8.8% running slope
Solution: Provide min. 48" wide level walkway through driveway
Bar. Severity: 1 Necessary Cost Estimate: $5,000.00 Status:
Implementation Priority: 4 Facility Function:
Implementation Phase: Implementation Date:
Official Responsible:
Notes:

Field Date: 1/27/2011 Report Date: 1/28/2011 Barrier #: 4631
Location: Pratt Ave - South
X Coordinate: -121.28956
Y Coordinate: 38.70315
Barrier Area: Sidewalks
Barrier Type: Driveway - Existing (5.0% or more)
Code Ref: CBC 1133B.7.1.3 and ADA/ABA 403.3
As Built Meas: 42 Quantity: LF
Description: Driveway cross slope exceeds 2.0% (5.0% or more)
As Built Desc: 5.9% cross slope, 11.1% running slope
Solution: Provide min. 48" wide level walkway through driveway
Bar. Severity: 1 Necessary Cost Estimate: $5,250.00 Status:
Implementation Priority: 4 Facility Function:
Implementation Phase: Implementation Date:
Official Responsible:
Notes:

Field Date: 1/27/2011 Report Date: 1/28/2011 Barrier #: 4632
Location: Pratt Ave - South
X Coordinate: -121.2894
Y Coordinate: 38.70318
Barrier Area: Sidewalks
Barrier Type: No sidewalk
Code Ref: CBC 1127B.1 and ADA/ABA 206.2.1
As Built Meas: 1400 Quantity: LF
Description: No pedestrian route provided
As Built Desc: No sidewalk provided
Solution: Construct new firm and stable pedestrian route
Bar. Severity: 1 Necessary Cost Estimate: $140,000.00 Status:
Implementation Priority: 4 Facility Function:
Implementation Phase: Implementation Date:
Official Responsible:
Notes:

Field Date: 1/27/2011 Report Date: 1/28/2011 Barrier #: 4633
Location: Pratt Ave and Mary Ln - Corner C
X Coordinate: -121.28428
Y Coordinate: 38.70342
Barrier Area: Blended Transitions
Barrier Type: Detectable Warnings - Truncated Domes
Code Ref: CBC 1127B.5.3
As Built Meas: 1 Quantity: EACH
Description: No truncated domes provided at transition into roadway
As Built Desc: No detectable warning provided
Solution: Provide compliant truncated domes
Bar. Severity: 2 Recommended Cost Estimate: $1,400.00 Status:
Implementation Priority: 4 Facility Function:
Implementation Phase: Implementation Date:
Official Responsible:
Notes: Two - way intersection corners C,D

Field Date: 1/27/2011 Report Date: 1/28/2011 Barrier #: 4634
Location: Pratt Ave and Mary Ln - Corner D
X Coordinate: -121.28444
Y Coordinate: 38.70341
Barrier Area: Blended Transitions
Barrier Type: Detectable Warnings - Truncated Domes
Code Ref: CBC 1127B.5.3
As Built Meas: 1 Quantity: EACH
Description: No truncated domes provided at transition into roadway
As Built Desc: No detectable warning provided
Solution: Provide compliant truncated domes
Bar. Severity: 2 Recommended Cost Estimate: $1,400.00 Status:
Implementation Priority: 4 Facility Function:
Implementation Phase: Implementation Date:
Official Responsible:
Notes: Two - way intersection corners C,D

Field Date: 1/27/2011 Report Date: 1/28/2011 Barrier #: 4635
Location: Mary Ln - West
X Coordinate: -121.2844
Y Coordinate: 38.70336
Barrier Area: Sidewalks
Barrier Type: No sidewalk
Code Ref: CBC 1127B.1 and ADA/ABA 206.2.1
As Built Meas: 438 Quantity: LF
Description: No pedestrian route provided
As Built Desc: No sidewalk provided
Solution: Construct new firm and stable pedestrian route
Bar. Severity: 1 Necessary Cost Estimate: $43,800.00 Status:
Implementation Priority: 1 Facility Function:
Implementation Phase: Implementation Date:
Official Responsible:
Notes:

Field Date: 1/27/2011 Report Date: 1/28/2011 Barrier #: 4636
Location: Mary Ln - East
X Coordinate: -121.28442
Y Coordinate: 38.70216
Barrier Area: Sidewalks
Barrier Type: No sidewalk
Code Ref: CBC 1127B.1 and ADA/ABA 206.2.1
As Built Meas: 443 Quantity: LF
Description: No pedestrian route provided
As Built Desc: No sidewalk provided
Solution: Construct new firm and stable pedestrian route
Bar. Severity: 1 Necessary Cost Estimate: $44,300.00 Status:
Implementation Priority: 1 Facility Function:
Implementation Phase: Implementation Date:
Official Responsible:
Notes:

Field Date: 1/27/2011 Report Date: 1/28/2011 Barrier #: 4637
Location: Pratt Ave - South
X Coordinate: -121.28425
Y Coordinate: 38.70341
Barrier Area: Sidewalks
Barrier Type: No sidewalk
Code Ref: CBC 1127B.1 and ADA/ABA 206.2.1
As Built Meas: 868 Quantity: LF
Description: No pedestrian route provided
As Built Desc: No sidewalk provided
Solution: Construct new firm and stable pedestrian route
Bar. Severity: 1 Necessary Cost Estimate: $86,800.00 Status:
Implementation Priority: 4 Facility Function:
Implementation Phase: Implementation Date:
Official Responsible:
Notes:

Field Date: 1/27/2011 Report Date: 1/28/2011 Barrier #: 4638
Location: Mariposa Ave - West
X Coordinate: -121.28122
Y Coordinate: 38.70276
Barrier Area: Sidewalks
Barrier Type: Shoulder Cross Slope - Existing (3.1% to 4.0%)
Code Ref: CBC 1133B.7.1.3 and ADA/ABA 403.3
As Built Meas: 143 Quantity: LF
Description: Cross slope exceeds 2.0% (3.1% to 4.0%)
As Built Desc: 4.0% cross slope
Solution: Demolish existing and construct new pedestrian route
Bar. Severity: 3 Hinderance Cost Estimate: $17,875.00 Status:
Implementation Priority: 1 Facility Function:
Implementation Phase: Implementation Date:
Official Responsible:
Notes:

Field Date: 1/27/2011 Report Date: 1/28/2011 Barrier #: 4639
Location: Cook Ave - North
X Coordinate: -121.28126
Y Coordinate: 38.70213
Barrier Area: Sidewalks
Barrier Type: No sidewalk
Code Ref: CBC 1127B.1 and ADA/ABA 206.2.1
As Built Meas: 933 Quantity: LF
Description: No pedestrian route provided
As Built Desc: No sidewalk provided
Solution: Construct new firm and stable pedestrian route
Bar. Severity: 1 Necessary Cost Estimate: $93,300.00 Status:
Implementation Priority: 4 Facility Function:
Implementation Phase: Implementation Date:
Official Responsible:
Notes:

Field Date: 1/27/2011 Report Date: 1/28/2011 Barrier #: 4640
Location: Cook Ave and Mary Ln - Corner A
X Coordinate: -121.28448
Y Coordinate: 38.7021
Barrier Area: Blended Transitions
Barrier Type: Detectable Warnings - Truncated Domes
Code Ref: CBC 1127B.5.3
As Built Meas: 1 Quantity: EACH
Description: No truncated domes provided at transition into roadway
As Built Desc: No detectable warning provided
Solution: Provide compliant truncated domes
Bar. Severity: 2 Recommended Cost Estimate: $1,400.00 Status:
Implementation Priority: 4 Facility Function:
Implementation Phase: Implementation Date:
Official Responsible:
Notes: Two - way intersection corners A,B

Field Date: 1/27/2011 Report Date: 1/28/2011 Barrier #: 4641
Location: Cook Ave and Mary Ln - Corner B
X Coordinate: -121.28437
Y Coordinate: 38.70212
Barrier Area: Blended Transitions
Barrier Type: Detectable Warnings - Truncated Domes
Code Ref: CBC 1127B.5.3
As Built Meas: 1 Quantity: EACH
Description: No truncated domes provided at transition into roadway
As Built Desc: No detectable warning provided
Solution: Provide compliant truncated domes
Bar. Severity: 2 Recommended Cost Estimate: $1,400.00 Status:
Implementation Priority: 4 Facility Function:
Implementation Phase: Implementation Date:
Official Responsible:
Notes: Two - way intersection corners A,B

Field Date: 1/27/2011 Report Date: 1/28/2011 Barrier #: 4642
Location: Cook Ave - North
X Coordinate: -121.28449
Y Coordinate: 38.70212
Barrier Area: Sidewalks
Barrier Type: No sidewalk
Code Ref: CBC 1127B.1 and ADA/ABA 206.2.1
As Built Meas: 480 Quantity: LF
Description: No pedestrian route provided
As Built Desc: No sidewalk provided
Solution: Construct new firm and stable pedestrian route
Bar. Severity: 1 Necessary Cost Estimate: $48,000.00 Status:
Implementation Priority: 4 Facility Function:
Implementation Phase: Implementation Date:
Official Responsible:
Notes:

Field Date: 1/27/2011 Report Date: 1/28/2011 Barrier #: 4643
Location: Cook Ave - North
X Coordinate: -121.28621
Y Coordinate: 38.70212
Barrier Area: Sidewalks
Barrier Type: No Sidewalk - No Barricade
Code Ref: MUTCD Section 6D.01
As Built Meas: 1 Quantity: JOB
Description: No barricade provided where sidewalk ends in hazardous location
As Built Desc: No barricade or other warning provided for the visually impaired at end of sidewalk
Solution: Provide barricade with cane detectable warning at end of sidewalk
Bar. Severity: 1 Necessary Cost Estimate: $1,350.00 Status:
Implementation Priority: 4 Facility Function:
Implementation Phase: Implementation Date:
Official Responsible:
Notes:

Field Date: 1/27/2011 Report Date: 1/28/2011 Barrier #: 4644A
Location: Cook Ave - North
X Coordinate: -121.28621
Y Coordinate: 38.70211
Barrier Area: Sidewalks
Barrier Type: Cross Slope - Existing (3.1% to 4.0%)
Code Ref: CBC 1133B.7.1.3 and ADA/ABA 403.3
As Built Meas: 222 Quantity: LF
Description: Cross slope exceeds 2.0% (3.1% to 4.0%)
As Built Desc: 4.0% cross slope
Solution: Demolish existing and construct new route
Bar. Severity: 3 Hinderance Cost Estimate: $27,750.00 Status:
Implementation Priority: 4 Facility Function:
Implementation Phase: Implementation Date:
Official Responsible:
Notes:

Field Date: 1/27/2011 Report Date: 1/28/2011 Barrier #: 4644B
Location: Cook Ave - North
X Coordinate: -121.28622
Y Coordinate: 38.70211
Barrier Area: Sidewalks
Barrier Type: Clear Width - Existing (≤31” or less)
Code Ref: CBC 1133B.7.1
As Built Meas: 4 Quantity: LF
Description: Pedestrian route is not min. 48" wide (≤31” or less)
As Built Desc: 28" clear width due to pole
Solution: Demolish existing and construct new route
Bar. Severity: 1 Necessary Cost Estimate: $500.00 Status:
Implementation Priority: 4 Facility Function:
Implementation Phase: Implementation Date:
Official Responsible:
Notes:

Field Date: 1/27/2011 Report Date: 1/28/2011 Barrier #: 4644C
Location: Cook Ave - North
X Coordinate: -121.28664
Y Coordinate: 38.70214
Barrier Area: Sidewalks
Barrier Type: Clear Width - Existing (≤31” or less)
Code Ref: CBC 1133B.7.1
As Built Meas: 4 Quantity: LF
Description: Pedestrian route is not min. 48" wide (≤31” or less)
As Built Desc: 28" clear width due to pole
Solution: Demolish existing and construct new route
Bar. Severity: 1 Necessary Cost Estimate: $500.00 Status:
Implementation Priority: 4 Facility Function:
Implementation Phase: Implementation Date:
Official Responsible:
Notes:

Field Date: 1/27/2011 Report Date: 1/28/2011 Barrier #: 4644D
Location: Cook Ave - North
X Coordinate: -121.28705
Y Coordinate: 38.70214
Barrier Area: Sidewalks
Barrier Type: Clear Width - Existing (≤31” or less)
Code Ref: CBC 1133B.7.1
As Built Meas: 4 Quantity: LF
Description: Pedestrian route is not min. 48" wide (≤31” or less)
As Built Desc: 30" clear width due to pole
Solution: Demolish existing and construct new route
Bar. Severity: 1 Necessary Cost Estimate: $500.00 Status:
Implementation Priority: 4 Facility Function:
Implementation Phase: Implementation Date:
Official Responsible:
Notes:

Field Date: 1/27/2011 Report Date: 1/28/2011 Barrier #: 4645
Location: Cook Ave - North
X Coordinate: -121.28756
Y Coordinate: 38.7021
Barrier Area: Sidewalks
Barrier Type: Driveway - Existing (5.0% or more)
Code Ref: CBC 1133B.7.1.3 and ADA/ABA 403.3
As Built Meas: 45 Quantity: LF
Description: Driveway cross slope exceeds 2.0% (5.0% or more)
As Built Desc: 6.9% cross slope, 8.8% running slope
Solution: Provide min. 48" wide level walkway through driveway
Bar. Severity: 1 Necessary Cost Estimate: $5,625.00 Status:
Implementation Priority: 4 Facility Function:
Implementation Phase: Implementation Date:
Official Responsible:
Notes:

Field Date: 1/27/2011 Report Date: 1/28/2011 Barrier #: 4646A
Location: Cook Ave - North
X Coordinate: -121.2877
Y Coordinate: 38.70211
Barrier Area: Sidewalks
Barrier Type: Cross Slope - Existing (4.1% to 4.9%)
Code Ref: CBC 1133B.7.1.3 and ADA/ABA 403.3
As Built Meas: 213 Quantity: LF
Description: Cross slope exceeds 2.0% (4.1% to 4.9%)
As Built Desc: 4.6% cross slope
Solution: Demolish existing and construct new route
Bar. Severity: 2 Recommended Cost Estimate: $26,625.00 Status:
Implementation Priority: 4 Facility Function:
Implementation Phase: Implementation Date:
Official Responsible:
Notes:

Field Date: 1/27/2011 Report Date: 1/28/2011 Barrier #: 4646B
Location: Cook Ave - North
X Coordinate: -121.28787
Y Coordinate: 38.70211
Barrier Area: Sidewalks
Barrier Type: Clear Width - Existing (≤31” or less)
Code Ref: CBC 1133B.7.1
As Built Meas: 4 Quantity: LF
Description: Pedestrian route is not min. 48" wide (≤31” or less)
As Built Desc: 28" clear width due to pole
Solution: Demolish existing and construct new route
Bar. Severity: 1 Necessary Cost Estimate: $500.00 Status:
Implementation Priority: 4 Facility Function:
Implementation Phase: Implementation Date:
Official Responsible:
Notes:

Field Date: 1/27/2011 Report Date: 1/28/2011 Barrier #: 4647
Location: Cook Ave - North
X Coordinate: -121.2881
Y Coordinate: 38.70213
Barrier Area: Sidewalks
Barrier Type: Surface Condition - Damaged
Code Ref: CBC 1133B.7.1 and ADA/ABA 302.1
As Built Meas: 12 Quantity: LF
Description: Surface is not firm and stable (cracked, broken or loose soil, etc.)
As Built Desc: Cracked concrete
Solution: Repair surface to make firm and stable
Bar. Severity: 1 Necessary Cost Estimate: $1,500.00 Status:
Implementation Priority: 4 Facility Function:
Implementation Phase: Implementation Date:
Official Responsible:
Notes:

Field Date: 1/27/2011 Report Date: 1/28/2011 Barrier #: 4648
Location: Cook Ave - North
X Coordinate: -121.28836
Y Coordinate: 38.70212
Barrier Area: Sidewalks
Barrier Type: Clear Width - New Construction
Code Ref: CBC 1133B.7.1
As Built Meas: 4 Quantity: LF
Description: Pedestrian route is not min. 48" wide
As Built Desc: 31" clear width due to pole
Solution: Demolish existing and construct new route
Bar. Severity: 1 Necessary Cost Estimate: $500.00 Status:
Implementation Priority: 4 Facility Function:
Implementation Phase: Implementation Date:
Official Responsible:
Notes:

Field Date: 1/27/2011 Report Date: 1/28/2011 Barrier #: 4649A
Location: Cook Ave - North
X Coordinate: -121.28877
Y Coordinate: 38.70212
Barrier Area: Sidewalks
Barrier Type: Cross Slope - Existing (5.0% or more)
Code Ref: CBC 1133B.7.1.3 and ADA/ABA 403.3
As Built Meas: 297 Quantity: LF
Description: Cross slope exceeds 2.0% (5.0% or more)
As Built Desc: 5.6% cross slope
Solution: Demolish existing and construct new route
Bar. Severity: 1 Necessary Cost Estimate: $37,125.00 Status:
Implementation Priority: 4 Facility Function:
Implementation Phase: Implementation Date:
Official Responsible:
Notes:

Field Date: 1/27/2011 Report Date: 1/28/2011 Barrier #: 4649B
Location: Cook Ave - North
X Coordinate: -121.28882
Y Coordinate: 38.70213
Barrier Area: Sidewalks
Barrier Type: Clear Width - Existing (≤31” or less)
Code Ref: CBC 1133B.7.1
As Built Meas: 4 Quantity: LF
Description: Pedestrian route is not min. 48" wide (≤31” or less)
As Built Desc: 28" clear width due to pole
Solution: Demolish existing and construct new route
Bar. Severity: 1 Necessary Cost Estimate: $500.00 Status:
Implementation Priority: 4 Facility Function:
Implementation Phase: Implementation Date:
Official Responsible:
Notes:

Field Date: 1/27/2011 Report Date: 1/28/2011 Barrier #: 4649C
Location: Cook Ave - North
X Coordinate: -121.28923
Y Coordinate: 38.70215
Barrier Area: Sidewalks
Barrier Type: Clear Width - New Construction
Code Ref: CBC 1133B.7.1
As Built Meas: 4 Quantity: LF
Description: Pedestrian route is not min. 48" wide
As Built Desc: 30" clear width due to pole
Solution: Demolish existing and construct new route
Bar. Severity: 1 Necessary Cost Estimate: $500.00 Status:
Implementation Priority: 4 Facility Function:
Implementation Phase: Implementation Date:
Official Responsible:
Notes:

Field Date: 1/27/2011 Report Date: 1/28/2011 Barrier #: 4649D
Location: Cook Ave - North
X Coordinate: -121.28939
Y Coordinate: 38.70212
Barrier Area: Sidewalks
Barrier Type: Surface Condition - Damaged
Code Ref: CBC 1133B.7.1 and ADA/ABA 302.1
As Built Meas: 40 Quantity: LF
Description: Surface is not firm and stable (cracked, broken or loose soil, etc.)
As Built Desc: Cracked concrete
Solution: Repair surface to make firm and stable
Bar. Severity: 1 Necessary Cost Estimate: $5,000.00 Status:
Implementation Priority: 4 Facility Function:
Implementation Phase: Implementation Date:
Official Responsible:
Notes:

Field Date: 1/27/2011 Report Date: 1/28/2011 Barrier #: 4649E
Location: Cook Ave - North
X Coordinate: -121.28964
Y Coordinate: 38.70213
Barrier Area: Sidewalks
Barrier Type: Clear Width - Existing (≤31” or less)
Code Ref: CBC 1133B.7.1
As Built Meas: 4 Quantity: LF
Description: Pedestrian route is not min. 48" wide (≤31” or less)
As Built Desc: 28" clear width due to pole
Solution: Demolish existing and construct new route
Bar. Severity: 1 Necessary Cost Estimate: $500.00 Status:
Implementation Priority: 4 Facility Function:
Implementation Phase: Implementation Date:
Official Responsible:
Notes:

Field Date: 1/27/2011 Report Date: 1/28/2011 Barrier #: 4650
Location: Cook Ave - North
X Coordinate: -121.28983
Y Coordinate: 38.70213
Barrier Area: Sidewalks
Barrier Type: Driveway - Existing (5.0% or more)
Code Ref: CBC 1133B.7.1.3 and ADA/ABA 403.3
As Built Meas: 35 Quantity: LF
Description: Driveway cross slope exceeds 2.0% (5.0% or more)
As Built Desc: 9.9% cross slope
Solution: Provide min. 48" wide level walkway through driveway
Bar. Severity: 4 Low Severity Cost Estimate: $4,375.00 Status:
Implementation Priority: 4 Facility Function:
Implementation Phase: Implementation Date:
Official Responsible:
Notes:

Field Date: 1/27/2011 Report Date: 1/28/2011 Barrier #: 4651
Location: Cook Ave - North
X Coordinate: -121.28994
Y Coordinate: 38.7021
Barrier Area: Sidewalks
Barrier Type: Cross Slope - Existing (4.1% to 4.9%)
Code Ref: CBC 1133B.7.1.3 and ADA/ABA 403.3
As Built Meas: 16 Quantity: LF
Description: Cross slope exceeds 2.0% (4.1% to 4.9%)
As Built Desc: 4.2% cross slope
Solution: Demolish existing and construct new route
Bar. Severity: 2 Recommended Cost Estimate: $2,000.00 Status:
Implementation Priority: 4 Facility Function:
Implementation Phase: Implementation Date:
Official Responsible:
Notes:

Field Date: 1/27/2011 Report Date: 1/28/2011 Barrier #: 4652
Location: Cook Ave - North
X Coordinate: -121.29002
Y Coordinate: 38.70209
Barrier Area: Sidewalks
Barrier Type: Driveway - Existing (5.0% or more)
Code Ref: CBC 1133B.7.1.3 and ADA/ABA 403.3
As Built Meas: 24 Quantity: LF
Description: Driveway cross slope exceeds 2.0% (5.0% or more)
As Built Desc: 7.9% cross slope
Solution: Provide min. 48" wide level walkway through driveway
Bar. Severity: 4 Low Severity Cost Estimate: $3,000.00 Status:
Implementation Priority: 4 Facility Function:
Implementation Phase: Implementation Date:
Official Responsible:
Notes:

Field Date: 1/27/2011 Report Date: 1/28/2011 Barrier #: 4653
Location: Cook Ave - North
X Coordinate: -121.29013
Y Coordinate: 38.70209
Barrier Area: Sidewalks
Barrier Type: Shoulder Clear Width - Existing (≤31” or less)
Code Ref: CBC 1133B.7.1
As Built Meas: 4 Quantity: LF
Description: Pedestrian route is not min. 48" wide (≤31” or less)
As Built Desc: 24" clear width due to pole
Solution: Demolish existing and construct new pedestrian route
Bar. Severity: 1 Necessary Cost Estimate: $500.00 Status:
Implementation Priority: 4 Facility Function:
Implementation Phase: Implementation Date:
Official Responsible:
Notes:

Field Date: 1/27/2011 Report Date: 1/28/2011 Barrier #: 4654
Location: Cook Ave - South
X Coordinate: -121.29014
Y Coordinate: 38.70197
Barrier Area: Sidewalks
Barrier Type: Cross Slope - Existing (4.1% to 4.9%)
Code Ref: CBC 1133B.7.1.3 and ADA/ABA 403.3
As Built Meas: 115 Quantity: LF
Description: Cross slope exceeds 2.0% (4.1% to 4.9%)
As Built Desc: 4.6% cross slope
Solution: Demolish existing and construct new route
Bar. Severity: 2 Recommended Cost Estimate: $14,375.00 Status:
Implementation Priority: 4 Facility Function:
Implementation Phase: Implementation Date:
Official Responsible:
Notes:

Field Date: 1/27/2011 Report Date: 1/28/2011 Barrier #: 4655
Location: Cook Ave - South
X Coordinate: -121.28977
Y Coordinate: 38.70201
Barrier Area: Sidewalks
Barrier Type: Driveway - Existing (5.0% or more)
Code Ref: CBC 1133B.7.1.3 and ADA/ABA 403.3
As Built Meas: 39 Quantity: LF
Description: Driveway cross slope exceeds 2.0% (5.0% or more)
As Built Desc: 5.1% cross slope, 9.1% running slope
Solution: Provide min. 48" wide level walkway through driveway
Bar. Severity: 1 Necessary Cost Estimate: $4,875.00 Status:
Implementation Priority: 4 Facility Function:
Implementation Phase: Implementation Date:
Official Responsible:
Notes:

Field Date: 1/27/2011 Report Date: 1/28/2011 Barrier #: 4656
Location: Cook Ave - South
X Coordinate: -121.28962
Y Coordinate: 38.70202
Barrier Area: Sidewalks
Barrier Type: Cross Slope - Existing (5.0% or more)
Code Ref: CBC 1133B.7.1.3 and ADA/ABA 403.3
As Built Meas: 66 Quantity: LF
Description: Cross slope exceeds 2.0% (5.0% or more)
As Built Desc: 5.1% cross slope
Solution: Demolish existing and construct new route
Bar. Severity: 1 Necessary Cost Estimate: $8,250.00 Status:
Implementation Priority: 4 Facility Function:
Implementation Phase: Implementation Date:
Official Responsible:
Notes:

Field Date: 1/27/2011 Report Date: 1/28/2011 Barrier #: 4657
Location: Cook Ave - South
X Coordinate: -121.28929
Y Coordinate: 38.70204
Barrier Area: Sidewalks
Barrier Type: Driveway - Existing (5.0% or more)
Code Ref: CBC 1133B.7.1.3 and ADA/ABA 403.3
As Built Meas: 22 Quantity: LF
Description: Driveway cross slope exceeds 2.0% (5.0% or more)
As Built Desc: 9.3% cross slope
Solution: Provide min. 48" wide level walkway through driveway
Bar. Severity: 4 Low Severity Cost Estimate: $2,750.00 Status:
Implementation Priority: 4 Facility Function:
Implementation Phase: Implementation Date:
Official Responsible:
Notes:

Field Date: 1/27/2011 Report Date: 1/28/2011 Barrier #: 4658A
Location: Cook Ave - South
X Coordinate: -121.28919
Y Coordinate: 38.70206
Barrier Area: Sidewalks
Barrier Type: Cross Slope - Existing (5.0% or more)
Code Ref: CBC 1133B.7.1.3 and ADA/ABA 403.3
As Built Meas: 187 Quantity: LF
Description: Cross slope exceeds 2.0% (5.0% or more)
As Built Desc: 6.5% cross slope
Solution: Demolish existing and construct new route
Bar. Severity: 1 Necessary Cost Estimate: $23,375.00 Status:
Implementation Priority: 4 Facility Function:
Implementation Phase: Implementation Date:
Official Responsible:
Notes:

Field Date: 1/27/2011 Report Date: 1/28/2011 Barrier #: 4658B
Location: Cook Ave - South
X Coordinate: -121.28894
Y Coordinate: 38.70208
Barrier Area: Sidewalks
Barrier Type: Surface Condition - Damaged
Code Ref: CBC 1133B.7.1 and ADA/ABA 302.1
As Built Meas: 5 Quantity: LF
Description: Surface is not firm and stable (cracked, broken or loose soil, etc.)
As Built Desc: Cracked concrete
Solution: Repair surface to make firm and stable
Bar. Severity: 1 Necessary Cost Estimate: $625.00 Status:
Implementation Priority: 4 Facility Function:
Implementation Phase: Implementation Date:
Official Responsible:
Notes:

Field Date: 1/27/2011 Report Date: 1/28/2011 Barrier #: 4659
Location: Cook Ave - South
X Coordinate: -121.28854
Y Coordinate: 38.70204
Barrier Area: Sidewalks
Barrier Type: Driveway - Existing (5.0% or more)
Code Ref: CBC 1133B.7.1.3 and ADA/ABA 403.3
As Built Meas: 45 Quantity: LF
Description: Driveway cross slope exceeds 2.0% (5.0% or more)
As Built Desc: 5.8% cross slope
Solution: Provide min. 48" wide level walkway through driveway
Bar. Severity: 4 Low Severity Cost Estimate: $5,625.00 Status:
Implementation Priority: 4 Facility Function:
Implementation Phase: Implementation Date:
Official Responsible:
Notes:

Field Date: 1/27/2011 Report Date: 1/28/2011 Barrier #: 4660
Location: Cook Ave - South
X Coordinate: -121.28845
Y Coordinate: 38.70206
Barrier Area: Sidewalks
Barrier Type: Cross Slope - Existing (3.1% to 4.0%)
Code Ref: CBC 1133B.7.1.3 and ADA/ABA 403.3
As Built Meas: 126 Quantity: LF
Description: Cross slope exceeds 2.0% (3.1% to 4.0%)
As Built Desc: 3.4% cross slope
Solution: Demolish existing and construct new route
Bar. Severity: 3 Hinderance Cost Estimate: $15,750.00 Status:
Implementation Priority: 4 Facility Function:
Implementation Phase: Implementation Date:
Official Responsible:
Notes:

Field Date: 1/27/2011 Report Date: 1/28/2011 Barrier #: 4661A
Location: Cook Ave - South
X Coordinate: -121.28788
Y Coordinate: 38.7021
Barrier Area: Sidewalks
Barrier Type: Cross Slope - Existing (4.1% to 4.9%)
Code Ref: CBC 1133B.7.1.3 and ADA/ABA 403.3
As Built Meas: 222 Quantity: LF
Description: Cross slope exceeds 2.0% (4.1% to 4.9%)
As Built Desc: 4.9% cross slope
Solution: Demolish existing and construct new route
Bar. Severity: 2 Recommended Cost Estimate: $27,750.00 Status:
Implementation Priority: 4 Facility Function:
Implementation Phase: Implementation Date:
Official Responsible:
Notes:

Field Date: 1/27/2011 Report Date: 1/28/2011 Barrier #: 4661B
Location: Cook Ave - South
X Coordinate: -121.2874
Y Coordinate: 38.70207
Barrier Area: Sidewalks
Barrier Type: Surface Condition - Damaged
Code Ref: CBC 1133B.7.1 and ADA/ABA 302.1
As Built Meas: 4 Quantity: LF
Description: Surface is not firm and stable (cracked, broken or loose soil, etc.)
As Built Desc: Cracked concrete
Solution: Repair surface to make firm and stable
Bar. Severity: 1 Necessary Cost Estimate: $500.00 Status:
Implementation Priority: 4 Facility Function:
Implementation Phase: Implementation Date:
Official Responsible:
Notes:

Field Date: 1/27/2011 Report Date: 1/28/2011 Barrier #: 4662
Location: Cook Ave and Robmar Ct - Corner C
X Coordinate: -121.28689
Y Coordinate: 38.70208
Barrier Area: Curb Ramps
Barrier Type: No Curb Ramp - Depressed Existing Curb
Code Ref: CBC 1127B.5.1 and ADA/ABA 402.2
As Built Meas: 1 Quantity: EACH
Description: No compliant curb cut at corner (intersection)
As Built Desc: 12.7% running slope at depressed area
Solution: Demolish existing and construct curb cut
Bar. Severity: 1 Necessary Cost Estimate: $2,500.00 Status:
Implementation Priority: 4 Facility Function:
Implementation Phase: Implementation Date:
Official Responsible:
Notes: Two - way intersection corners C,D

Field Date: 1/27/2011 Report Date: 1/28/2011 Barrier #: 4663
Location: Cook Ave and Robmar Ct - Corner D
X Coordinate: -121.287
Y Coordinate: 38.70206
Barrier Area: Curb Ramps
Barrier Type: No Curb Ramp - Depressed Existing Curb
Code Ref: CBC 1127B.5.1 and ADA/ABA 402.2
As Built Meas: 1 Quantity: EACH
Description: No compliant curb cut at corner (intersection)
As Built Desc: 11.2% running slope at depressed area
Solution: Demolish existing and construct curb cut
Bar. Severity: 1 Necessary Cost Estimate: $2,500.00 Status:
Implementation Priority: 4 Facility Function:
Implementation Phase: Implementation Date:
Official Responsible:
Notes: Two - way intersection corners C,D

Field Date: 1/27/2011 Report Date: 1/28/2011 Barrier #: 4664A
Location: Robmar Ct - West
X Coordinate: -121.28698
Y Coordinate: 38.70198
Barrier Area: Sidewalks
Barrier Type: Cross Slope - Existing (5.0% or more)
Code Ref: CBC 1133B.7.1.3 and ADA/ABA 403.3
As Built Meas: 160 Quantity: LF
Description: Cross slope exceeds 2.0% (5.0% or more)
As Built Desc: 5.1% cross slope
Solution: Demolish existing and construct new route
Bar. Severity: 1 Necessary Cost Estimate: $20,000.00 Status:
Implementation Priority: 4 Facility Function:
Implementation Phase: Implementation Date:
Official Responsible:
Notes:

Field Date: 1/27/2011 Report Date: 1/28/2011 Barrier #: 4664B
Location: Robmar Ct - West
X Coordinate: -121.28692
Y Coordinate: 38.70155
Barrier Area: Sidewalks
Barrier Type: Elbow in Sidewalk - Cross Slope (5.0% or more)
Code Ref: CBC 1133B.7.1.3 and ADA/ABA 403.3
As Built Meas: 6 Quantity: LF
Description: Cross slope at elbow exceeds 2.0% (5.0% or more)
As Built Desc: 11.7% cross slope
Solution: Demolish existing and construct new sidewalk without curb ramp
Bar. Severity: 1 Necessary Cost Estimate: $750.00 Status:
Implementation Priority: 4 Facility Function:
Implementation Phase: Implementation Date:
Official Responsible:
Notes:

Field Date: 1/27/2011 Report Date: 1/28/2011 Barrier #: 4665A
Location: Robmar Ct - East
X Coordinate: -121.28689
Y Coordinate: 38.70152
Barrier Area: Sidewalks
Barrier Type: Cross Slope - Existing (5.0% or more)
Code Ref: CBC 1133B.7.1.3 and ADA/ABA 403.3
As Built Meas: 235 Quantity: LF
Description: Cross slope exceeds 2.0% (5.0% or more)
As Built Desc: 6.1% cross slope
Solution: Demolish existing and construct new route
Bar. Severity: 1 Necessary Cost Estimate: $29,375.00 Status:
Implementation Priority: 4 Facility Function:
Implementation Phase: Implementation Date:
Official Responsible:
Notes:

Field Date: 1/27/2011 Report Date: 1/28/2011 Barrier #: 4665B
Location: Robmar Ct - East
X Coordinate: -121.28677
Y Coordinate: 38.70148
Barrier Area: Sidewalks
Barrier Type: Abrupt Change in Level - > 1/2"
Code Ref: CBC 1133B.7.1 and ADA/ABA 303.3
As Built Meas: 4 Quantity: LF
Description: Change in level greater than 1/2"
As Built Desc: 1" lip in sidewalk surface
Solution: Grind or repair sidewalk to remove trip hazard
Bar. Severity: 1 Necessary Cost Estimate: $1,000.00 Status:
Implementation Priority: 4 Facility Function:
Implementation Phase: Implementation Date:
Official Responsible:
Notes:

Field Date: 1/27/2011 Report Date: 1/28/2011 Barrier #: 4665C
Location: Robmar Ct - East
X Coordinate: -121.28672
Y Coordinate: 38.7017
Barrier Area: Sidewalks
Barrier Type: Elbow in Sidewalk - Cross Slope (5.0% or more)
Code Ref: CBC 1133B.7.1.3 and ADA/ABA 403.3
As Built Meas: 6 Quantity: LF
Description: Cross slope at elbow exceeds 2.0% (5.0% or more)
As Built Desc: 12.6% cross slope
Solution: Demolish existing and construct new sidewalk without curb ramp
Bar. Severity: 1 Necessary Cost Estimate: $750.00 Status:
Implementation Priority: 4 Facility Function:
Implementation Phase: Implementation Date:
Official Responsible:
Notes:

Field Date: 1/27/2011 Report Date: 1/28/2011 Barrier #: 4666A
Location: Robmar Ct - East
X Coordinate: -121.28676
Y Coordinate: 38.7017
Barrier Area: Sidewalks
Barrier Type: Cross Slope - Existing (5.0% or more)
Code Ref: CBC 1133B.7.1.3 and ADA/ABA 403.3
As Built Meas: 115 Quantity: LF
Description: Cross slope exceeds 2.0% (5.0% or more)
As Built Desc: 8.2% cross slope
Solution: Demolish existing and construct new route
Bar. Severity: 1 Necessary Cost Estimate: $14,375.00 Status:
Implementation Priority: 4 Facility Function:
Implementation Phase: Implementation Date:
Official Responsible:
Notes:

Field Date: 1/27/2011 Report Date: 1/28/2011 Barrier #: 4666B
Location: Robmar Ct - East
X Coordinate: -121.28683
Y Coordinate: 38.7019
Barrier Area: Sidewalks
Barrier Type: Abrupt Change in Level - > 1/2"
Code Ref: CBC 1133B.7.1 and ADA/ABA 303.3
As Built Meas: 4 Quantity: LF
Description: Change in level greater than 1/2"
As Built Desc: 1/2" lip in sidewalk surface
Solution: Grind or repair sidewalk to remove trip hazard
Bar. Severity: 1 Necessary Cost Estimate: $1,000.00 Status:
Implementation Priority: 4 Facility Function:
Implementation Phase: Implementation Date:
Official Responsible:
Notes:

Field Date: 1/27/2011 Report Date: 1/28/2011 Barrier #: 4667A
Location: Cook Ave - South
X Coordinate: -121.28675
Y Coordinate: 38.70201
Barrier Area: Sidewalks
Barrier Type: Cross Slope - Existing (3.1% to 4.0%)
Code Ref: CBC 1133B.7.1.3 and ADA/ABA 403.3
As Built Meas: 191 Quantity: LF
Description: Cross slope exceeds 2.0% (3.1% to 4.0%)
As Built Desc: 3.8% cross slope
Solution: Demolish existing and construct new route
Bar. Severity: 3 Hinderance Cost Estimate: $23,875.00 Status:
Implementation Priority: 4 Facility Function:
Implementation Phase: Implementation Date:
Official Responsible:
Notes:

Field Date: 1/27/2011 Report Date: 1/28/2011 Barrier #: 4667B
Location: Cook Ave - South
X Coordinate: -121.28668
Y Coordinate: 38.70202
Barrier Area: Sidewalks
Barrier Type: Surface Condition - Damaged
Code Ref: CBC 1133B.7.1 and ADA/ABA 302.1
As Built Meas: 4 Quantity: LF
Description: Surface is not firm and stable (cracked, broken or loose soil, etc.)
As Built Desc: Cracked concrete
Solution: Repair surface to make firm and stable
Bar. Severity: 1 Necessary Cost Estimate: $500.00 Status:
Implementation Priority: 4 Facility Function:
Implementation Phase: Implementation Date:
Official Responsible:
Notes:

Field Date: 1/27/2011 Report Date: 1/28/2011 Barrier #: 4668
Location: Cook Ave - South
X Coordinate: -121.28586
Y Coordinate: 38.70208
Barrier Area: Sidewalks
Barrier Type: No sidewalk
Code Ref: CBC 1127B.1 and ADA/ABA 206.2.1
As Built Meas: 480 Quantity: LF
Description: No pedestrian route provided
As Built Desc: No sidewalk provided
Solution: Construct new firm and stable pedestrian route
Bar. Severity: 1 Necessary Cost Estimate: $48,000.00 Status:
Implementation Priority: 4 Facility Function:
Implementation Phase: Implementation Date:
Official Responsible:
Notes:

Field Date: 1/27/2011 Report Date: 1/28/2011 Barrier #: 4669
Location: Cook Ave and Leonard Ave - Corner B
X Coordinate: -121.28532
Y Coordinate: 38.70214
Barrier Area: Blended Transitions
Barrier Type: Detectable Warnings - Truncated Domes
Code Ref: CBC 1127B.5.3
As Built Meas: 1 Quantity: EACH
Description: No truncated domes provided at transition into roadway
As Built Desc: No detectable warning provided
Solution: Provide compliant truncated domes
Bar. Severity: 2 Recommended Cost Estimate: $1,400.00 Status:
Implementation Priority: 4 Facility Function:
Implementation Phase: Implementation Date:
Official Responsible:
Notes: Three - way intersection corners B,C,D

Field Date: 1/27/2011 Report Date: 1/28/2011 Barrier #: 4670
Location: Cook Ave and Leonard Ave - Corner C
X Coordinate: -121.28532
Y Coordinate: 38.70206
Barrier Area: Blended Transitions
Barrier Type: Detectable Warnings - Truncated Domes
Code Ref: CBC 1127B.5.3
As Built Meas: 1 Quantity: EACH
Description: No truncated domes provided at transition into roadway
As Built Desc: No detectable warning provided
Solution: Provide compliant truncated domes
Bar. Severity: 2 Recommended Cost Estimate: $1,400.00 Status:
Implementation Priority: 4 Facility Function:
Implementation Phase: Implementation Date:
Official Responsible:
Notes: Three - way intersection corners B,C,D

Field Date: 1/27/2011 Report Date: 1/28/2011 Barrier #: 4671
Location: Cook Ave and Leonard Ave - Corner D
X Coordinate: -121.28535
Y Coordinate: 38.70204
Barrier Area: Blended Transitions
Barrier Type: Detectable Warnings - Truncated Domes
Code Ref: CBC 1127B.5.3
As Built Meas: 1 Quantity: EACH
Description: No truncated domes provided at transition into roadway
As Built Desc: No detectable warning provided
Solution: Provide compliant truncated domes
Bar. Severity: 2 Recommended Cost Estimate: $1,400.00 Status:
Implementation Priority: 4 Facility Function:
Implementation Phase: Implementation Date:
Official Responsible:
Notes: Three - way intersection corners B,C,D

Field Date: 1/27/2011 Report Date: 1/28/2011 Barrier #: 4672
Location: Leonard Ave -West
X Coordinate: -121.28536
Y Coordinate: 38.702
Barrier Area: Sidewalks
Barrier Type: No sidewalk
Code Ref: CBC 1127B.1 and ADA/ABA 206.2.1
As Built Meas: 1818 Quantity: LF
Description: No pedestrian route provided
As Built Desc: No sidewalk provided
Solution: Construct new firm and stable pedestrian route
Bar. Severity: 1 Necessary Cost Estimate: $181,800.00 Status:
Implementation Priority: 4 Facility Function:
Implementation Phase: Implementation Date:
Official Responsible:
Notes:

Field Date: 1/27/2011 Report Date: 1/28/2011 Barrier #: 4673
Location: Leonard Ave - East
X Coordinate: -121.2852
Y Coordinate: 38.69714
Barrier Area: Sidewalks
Barrier Type: No sidewalk
Code Ref: CBC 1127B.1 and ADA/ABA 206.2.1
As Built Meas: 1818 Quantity: LF
Description: No pedestrian route provided
As Built Desc: No sidewalk provided
Solution: Construct new firm and stable pedestrian route
Bar. Severity: 1 Necessary Cost Estimate: $181,800.00 Status:
Implementation Priority: 4 Facility Function:
Implementation Phase: Implementation Date:
Official Responsible:
Notes:

Field Date: 1/27/2011 Report Date: 1/28/2011 Barrier #: 4674
Location: Cook Ave - South
X Coordinate: -121.28527
Y Coordinate: 38.70201
Barrier Area: Sidewalks
Barrier Type: No sidewalk
Code Ref: CBC 1127B.1 and ADA/ABA 206.2.1
As Built Meas: 148 Quantity: LF
Description: No pedestrian route provided
As Built Desc: No sidewalk provided
Solution: Construct new firm and stable pedestrian route
Bar. Severity: 1 Necessary Cost Estimate: $14,800.00 Status:
Implementation Priority: 4 Facility Function:
Implementation Phase: Implementation Date:
Official Responsible:
Notes:

Field Date: 1/27/2011 Report Date: 1/28/2011 Barrier #: 4675
Location: Cook Ave and Privte Dr - C
X Coordinate: -121.28454
Y Coordinate: 38.70204
Barrier Area: Blended Transitions
Barrier Type: Detectable Warnings - Truncated Domes
Code Ref: CBC 1127B.5.3
As Built Meas: 1 Quantity: EACH
Description: No truncated domes provided at transition into roadway
As Built Desc: No detectable warning provided
Solution: Provide compliant truncated domes
Bar. Severity: 2 Recommended Cost Estimate: $1,400.00 Status:
Implementation Priority: 4 Facility Function:
Implementation Phase: Implementation Date:
Official Responsible:
Notes: Two - way intersection corners C,D

Field Date: 1/27/2011 Report Date: 1/28/2011 Barrier #: 4676
Location: Cook Ave and Privte Dr - D
X Coordinate: -121.28469
Y Coordinate: 38.70204
Barrier Area: Blended Transitions
Barrier Type: Detectable Warnings - Truncated Domes
Code Ref: CBC 1127B.5.3
As Built Meas: 1 Quantity: EACH
Description: No truncated domes provided at transition into roadway
As Built Desc: No detectable warning provided
Solution: Provide compliant truncated domes
Bar. Severity: 2 Recommended Cost Estimate: $1,400.00 Status:
Implementation Priority: 4 Facility Function:
Implementation Phase: Implementation Date:
Official Responsible:
Notes: Two - way intersection corners C,D

Field Date: 1/27/2011 Report Date: 1/28/2011 Barrier #: 4677
Location: Cook Ave - South
X Coordinate: -121.28445
Y Coordinate: 38.70203
Barrier Area: Sidewalks
Barrier Type: No sidewalk
Code Ref: CBC 1127B.1 and ADA/ABA 206.2.1
As Built Meas: 920 Quantity: LF
Description: No pedestrian route provided
As Built Desc: No sidewalk provided
Solution: Construct new firm and stable pedestrian route
Bar. Severity: 1 Necessary Cost Estimate: $92,000.00 Status:
Implementation Priority: 4 Facility Function:
Implementation Phase: Implementation Date:
Official Responsible:
Notes:

Field Date: 1/27/2011 Report Date: 1/28/2011 Barrier #: 4678A
Location: Mariposa Ave - West
X Coordinate: -121.28122
Y Coordinate: 38.702
Barrier Area: Sidewalks
Barrier Type: Drop-off Along Ped Route (> 4")
Code Ref: CBC 1133B.8.1
As Built Meas: 189 Quantity: LF
Description: Drop of more than 4" along pedestrian route lacks warning curb
As Built Desc: 4" drop off creates hazardous condition for the visually impaired
Solution: Provide curb projecting at least 6" above the walk or sidewalk surface to warn the blind of a potent
Bar. Severity: 1 Necessary Cost Estimate: $33,075.00 Status:
Implementation Priority: 1 Facility Function:
Implementation Phase: Implementation Date:
Official Responsible:
Notes:

Field Date: 1/27/2011 Report Date: 1/28/2011 Barrier #: 4678B
Location: Mariposa Ave - West
X Coordinate: -121.28123
Y Coordinate: 38.70198
Barrier Area: Sidewalks
Barrier Type: Shoulder Cross Slope - Existing (3.1% to 4.0%)
Code Ref: CBC 1133B.7.1.3 and ADA/ABA 403.3
As Built Meas: 77 Quantity: LF
Description: Cross slope exceeds 2.0% (3.1% to 4.0%)
As Built Desc: 3.9% cross slope
Solution: Demolish existing and construct new pedestrian route
Bar. Severity: 3 Hinderance Cost Estimate: $9,625.00 Status:
Implementation Priority: 1 Facility Function:
Implementation Phase: Implementation Date:
Official Responsible:
Notes:

Field Date: 1/27/2011 Report Date: 1/28/2011 Barrier #: 4679
Location: Mariposa Ave - West
X Coordinate: -121.28126
Y Coordinate: 38.7012
Barrier Area: Sidewalks
Barrier Type: No Sidewalk - No Barricade
Code Ref: MUTCD Section 6D.01
As Built Meas: 1 Quantity: JOB
Description: No barricade provided where sidewalk ends in hazardous location
As Built Desc: No barricade or other warning provided for the visually impaired at end of sidewalk
Solution: Provide barricade with cane detectable warning at end of sidewalk
Bar. Severity: 1 Necessary Cost Estimate: $1,350.00 Status:
Implementation Priority: 1 Facility Function:
Implementation Phase: Implementation Date:
Official Responsible:
Notes:

Field Date: 1/27/2011 Report Date: 1/28/2011 Barrier #: 4680
Location: Mariposa Ave - West
X Coordinate: -121.28124
Y Coordinate: 38.70115
Barrier Area: Sidewalks
Barrier Type: Driveway - Existing (2.1% to 3.0%)
Code Ref: CBC 1133B.7.1.3 and ADA/ABA 403.3
As Built Meas: 35 Quantity: LF
Description: Driveway cross slope exceeds 2.0% (2.1% to 3.0%)
As Built Desc: 3.0% cross slope
Solution: Provide min. 48" wide level walkway through driveway
Bar. Severity: 1 Necessary Cost Estimate: $4,375.00 Status:
Implementation Priority: 1 Facility Function:
Implementation Phase: Implementation Date:
Official Responsible:
Notes:

Field Date: 1/27/2011 Report Date: 1/28/2011 Barrier #: 4681
Location: Mariposa Ave - West
X Coordinate: -121.28127
Y Coordinate: 38.70096
Barrier Area: Sidewalks
Barrier Type: Surface Condition - Damaged
Code Ref: CBC 1133B.7.1 and ADA/ABA 302.1
As Built Meas: 12 Quantity: LF
Description: Surface is not firm and stable (cracked, broken or loose soil, etc.)
As Built Desc: Cracked concrete
Solution: Repair surface to make firm and stable
Bar. Severity: 1 Necessary Cost Estimate: $1,500.00 Status:
Implementation Priority: 1 Facility Function:
Implementation Phase: Implementation Date:
Official Responsible:
Notes:

Field Date: 1/27/2011 Report Date: 1/28/2011 Barrier #: 4682A
Location: Mariposa Ave - West
X Coordinate: -121.28118
Y Coordinate: 38.70073
Barrier Area: Sidewalks
Barrier Type: Shoulder Cross Slope - Existing (5.0% or more)
Code Ref: CBC 1133B.7.1.3 and ADA/ABA 403.3
As Built Meas: 543 Quantity: LF
Description: Cross slope exceeds 2.0% (5.0% or more)
As Built Desc: 5.1% cross slope
Solution: Demolish existing and construct new pedestrian route
Bar. Severity: 1 Necessary Cost Estimate: $67,875.00 Status:
Implementation Priority: 1 Facility Function:
Implementation Phase: Implementation Date:
Official Responsible:
Notes:

Field Date: 1/27/2011 Report Date: 1/28/2011 Barrier #: 4682B
Location: Mariposa Ave - West
X Coordinate: -121.28122
Y Coordinate: 38.70071
Barrier Area: Sidewalks
Barrier Type: Drop-off Along Ped Route (> 4")
Code Ref: CBC 1133B.8.1
As Built Meas: 543 Quantity: LF
Description: Drop of more than 4" along pedestrian route lacks warning curb
As Built Desc: 4" drop off creates hazardous condition for the visually impaired
Solution: Provide curb projecting at least 6" above the walk or sidewalk surface to warn the blind of a potent
Bar. Severity: 1 Necessary Cost Estimate: $95,025.00 Status:
Implementation Priority: 1 Facility Function:
Implementation Phase: Implementation Date:
Official Responsible:
Notes:

Field Date: 1/27/2011 Report Date: 1/28/2011 Barrier #: 4683
Location: Sylvan Creek - East
X Coordinate: -121.28628
Y Coordinate: 38.69663
Barrier Area: Sidewalks
Barrier Type: No sidewalk
Code Ref: CBC 1127B.1 and ADA/ABA 206.2.1
As Built Meas: 192 Quantity: LF
Description: No pedestrian route provided
As Built Desc: No sidewalk provided
Solution: Construct new firm and stable pedestrian route
Bar. Severity: 1 Necessary Cost Estimate: $19,200.00 Status:
Implementation Priority: 4 Facility Function:
Implementation Phase: Implementation Date:
Official Responsible:
Notes:

Field Date: 1/27/2011 Report Date: 1/28/2011 Barrier #: 4684
Location: Sylvan Creek - East
X Coordinate: -121.28655
Y Coordinate: 38.69959
Barrier Area: Sidewalks
Barrier Type: No Sidewalk - No Barricade
Code Ref: MUTCD Section 6D.01
As Built Meas: 1 Quantity: JOB
Description: No barricade provided where sidewalk ends in hazardous location
As Built Desc: No barricade or other warning provided for the visually impaired at end of sidewalk
Solution: Provide barricade with cane detectable warning at end of sidewalk
Bar. Severity: 1 Necessary Cost Estimate: $1,350.00 Status:
Implementation Priority: 4 Facility Function:
Implementation Phase: Implementation Date:
Official Responsible:
Notes:

Field Date: 1/27/2011 Report Date: 1/28/2011 Barrier #: 4685
Location: Sylvan Creek - West
X Coordinate: -121.28662
Y Coordinate: 38.69951
Barrier Area: Sidewalks
Barrier Type: No sidewalk
Code Ref: CBC 1127B.1 and ADA/ABA 206.2.1
As Built Meas: 433 Quantity: LF
Description: No pedestrian route provided
As Built Desc: No sidewalk provided
Solution: Construct new firm and stable pedestrian route
Bar. Severity: 1 Necessary Cost Estimate: $43,300.00 Status:
Implementation Priority: 4 Facility Function:
Implementation Phase: Implementation Date:
Official Responsible:
Notes:

Field Date: 1/27/2011 Report Date: 1/28/2011 Barrier #: 4686
Location: Sylvan Creek and Maple Ave - Corner A
X Coordinate: -121.2866
Y Coordinate: 38.69828
Barrier Area: Blended Transitions
Barrier Type: Detectable Warnings - Truncated Domes
Code Ref: CBC 1127B.5.3
As Built Meas: 1 Quantity: EACH
Description: No truncated domes provided at transition into roadway
As Built Desc: No detectable warning provided
Solution: Provide compliant truncated domes
Bar. Severity: 2 Recommended Cost Estimate: $1,400.00 Status:
Implementation Priority: 4 Facility Function:
Implementation Phase: Implementation Date:
Official Responsible:
Notes: Two - way interesection corners A,D

Field Date: 1/27/2011 Report Date: 1/28/2011 Barrier #: 4687
Location: Sylvan Creek and Maple Ave - Corner D
X Coordinate: -121.28663
Y Coordinate: 38.69817
Barrier Area: Blended Transitions
Barrier Type: Detectable Warnings - Truncated Domes
Code Ref: CBC 1127B.5.3
As Built Meas: 1 Quantity: EACH
Description: No truncated domes provided at transition into roadway
As Built Desc: No detectable warning provided
Solution: Provide compliant truncated domes
Bar. Severity: 2 Recommended Cost Estimate: $1,400.00 Status:
Implementation Priority: 4 Facility Function:
Implementation Phase: Implementation Date:
Official Responsible:
Notes: Two - way interesection corners A,D

Field Date: 1/27/2011 Report Date: 1/28/2011 Barrier #: 4688
Location: Maple Ave - North
X Coordinate: -121.2867
Y Coordinate: 38.69826
Barrier Area: Sidewalks
Barrier Type: No sidewalk
Code Ref: CBC 1127B.1 and ADA/ABA 206.2.1
As Built Meas: 800 Quantity: LF
Description: No pedestrian route provided
As Built Desc: No sidewalk provided
Solution: Construct new firm and stable pedestrian route
Bar. Severity: 1 Necessary Cost Estimate: $80,000.00 Status:
Implementation Priority: 4 Facility Function:
Implementation Phase: Implementation Date:
Official Responsible:
Notes:

Field Date: 1/27/2011 Report Date: 1/28/2011 Barrier #: 4689
Location: Maple Ave - South
X Coordinate: -121.29003
Y Coordinate: 38.69816
Barrier Area: Sidewalks
Barrier Type: No sidewalk
Code Ref: CBC 1127B.1 and ADA/ABA 206.2.1
As Built Meas: 939 Quantity: LF
Description: No pedestrian route provided
As Built Desc: No sidewalk provided
Solution: Construct new firm and stable pedestrian route
Bar. Severity: 1 Necessary Cost Estimate: $93,900.00 Status:
Implementation Priority: 4 Facility Function:
Implementation Phase: Implementation Date:
Official Responsible:
Notes:

Field Date: 1/27/2011 Report Date: 1/28/2011 Barrier #: 4690
Location: Sylvan Creek - West
X Coordinate: -121.28661
Y Coordinate: 38.69812
Barrier Area: Sidewalks
Barrier Type: No sidewalk
Code Ref: CBC 1127B.1 and ADA/ABA 206.2.1
As Built Meas: 578 Quantity: LF
Description: No pedestrian route provided
As Built Desc: No sidewalk provided
Solution: Construct new firm and stable pedestrian route
Bar. Severity: 1 Necessary Cost Estimate: $57,800.00 Status:
Implementation Priority: 4 Facility Function:
Implementation Phase: Implementation Date:
Official Responsible:
Notes:

Field Date: 2/1/2011 Report Date: 2/3/2011 Barrier #: 4691A
Location: Mariposa Ave and Reno Ln - Corner B
X Coordinate: -121.28111
Y Coordinate: 38.70625
Barrier Area: Curb Ramps
Barrier Type: 12" Grooves - Existing (>5.0%)
Code Ref: CBC 1127B.5.6
As Built Meas: 1 Quantity: EACH
Description: 12" grooves at top of curb ramp are not level (>5.0%)
As Built Desc: 6.9% at 12" grooves
Solution: Demolish existing and construct new curb ramp
Bar. Severity: 1 Necessary Cost Estimate: $2,500.00 Status:
Implementation Priority: 1 Facility Function:
Implementation Phase: Implementation Date:
Official Responsible:
Notes: Two - way intersection corners B,C

Field Date: 2/1/2011 Report Date: 2/3/2011 Barrier #: 4691B
Location: Mariposa Ave and Reno Ln - Corner B
X Coordinate: -121.28111
Y Coordinate: 38.70625
Barrier Area: Curb Ramps
Barrier Type: Parallel Ramp Landing - Existing (>5.0% or more)
Code Ref: CBC 1127B.5.4 and ADA/ABA 406.4
As Built Meas: 1 Quantity: EACH
Description: Curb ramp landing or pan not level (>5.0% or more)
As Built Desc: 6.5% landing slope
Solution: Demolish existing and construct new transition
Bar. Severity: 1 Necessary Cost Estimate: $0.00 Status:
Implementation Priority: 1 Facility Function:
Implementation Phase: Implementation Date:
Official Responsible:
Notes: Two - way intersection corners B,C

Field Date: 2/1/2011 Report Date: 2/3/2011 Barrier #: 4692A
Location: Mariposa Ave and Reno Ln - Corner C
X Coordinate: -121.28112
Y Coordinate: 38.7061
Barrier Area: Curb Ramps
Barrier Type: 12" Grooves - Existing (4.1% to 4.9%)
Code Ref: CBC 1127B.5.6
As Built Meas: 1 Quantity: EACH
Description: 12" grooves at top of curb ramp are not level (4.1% to 4.9%)
As Built Desc: 4.5% at 12" grooves
Solution: Demolish existing and construct new curb ramp
Bar. Severity: 2 Recommended Cost Estimate: $2,500.00 Status:
Implementation Priority: 1 Facility Function:
Implementation Phase: Implementation Date:
Official Responsible:
Notes: Two - way intersection corners B,C

Field Date: 2/1/2011 Report Date: 2/3/2011 Barrier #: 4692B
Location: Mariposa Ave and Reno Ln - Corner C
X Coordinate: -121.28112
Y Coordinate: 38.7061
Barrier Area: Curb Ramps
Barrier Type: Transition into Roadway - Existing (6.6% to 8.2%)
Code Ref: CBC 1127B.5.3 and ADA/ABA 406.2
As Built Meas: 16 Quantity: SF
Description: Transition from gutter into roadway slope exceeds 5.0% (6.6% to 8.2%)
As Built Desc: 14.8% transition slope
Solution: Demolish existing and construct new transition
Bar. Severity: 2 Recommended Cost Estimate: $0.00 Status:
Implementation Priority: 1 Facility Function:
Implementation Phase: Implementation Date:
Official Responsible:
Notes: Two - way intersection corners B,C

Field Date: 2/1/2011 Report Date: 2/3/2011 Barrier #: 4693A
Location: Reno Ln - South
X Coordinate: -121.28101
Y Coordinate: 38.70614
Barrier Area: Sidewalks
Barrier Type: No sidewalk
Code Ref: CBC 1127B.1 and ADA/ABA 206.2.1
As Built Meas: 1182 Quantity: LF
Description: No pedestrian route provided
As Built Desc: No sidewalk provided
Solution: Construct new firm and stable pedestrian route
Bar. Severity: 1 Necessary Cost Estimate: $118,200.00 Status:
Implementation Priority: 4 Facility Function:
Implementation Phase: Implementation Date:
Official Responsible:
Notes:

Field Date: 2/1/2011 Report Date: 2/3/2011 Barrier #: 4693B
Location: Reno Ln - South
X Coordinate: -121.28058
Y Coordinate: 38.70612
Barrier Area: Sidewalks
Barrier Type: Drop-off Along Ped Route (> 4")
Code Ref: CBC 1133B.8.1
As Built Meas: 1182 Quantity: LF
Description: Drop of more than 4" along pedestrian route lacks warning curb
As Built Desc: 8" drop off creates hazardous condition for the visually impaired due to drainage ditch.
Solution: Provide curb projecting at least 6" above the walk or sidewalk surface to warn the blind of a potent
Bar. Severity: 1 Necessary Cost Estimate: $206,850.00 Status:
Implementation Priority: 4 Facility Function:
Implementation Phase: Implementation Date:
Official Responsible:
Notes:

Field Date: 2/1/2011 Report Date: 2/3/2011 Barrier #: 4694
Location: Reno Ln - North
X Coordinate: -121.27722
Y Coordinate: 38.70628
Barrier Area: Sidewalks
Barrier Type: No sidewalk
Code Ref: CBC 1127B.1 and ADA/ABA 206.2.1
As Built Meas: 1182 Quantity: LF
Description: No pedestrian route provided
As Built Desc: No sidewalk provided
Solution: Construct new firm and stable pedestrian route
Bar. Severity: 1 Necessary Cost Estimate: $118,200.00 Status:
Implementation Priority: 4 Facility Function:
Implementation Phase: Implementation Date:
Official Responsible:
Notes:

Field Date: 2/1/2011 Report Date: 2/3/2011 Barrier #: 4695
Location: Mariposa Ave - East
X Coordinate: -121.28109
Y Coordinate: 38.70652
Barrier Area: Sidewalks
Barrier Type: Surface Condition - Damaged
Code Ref: CBC 1133B.7.1 and ADA/ABA 302.1
As Built Meas: 6 Quantity: LF
Description: Surface is not firm and stable (cracked, broken or loose soil, etc.)
As Built Desc: Cracked concrete
Solution: Repair surface to make firm and stable
Bar. Severity: 1 Necessary Cost Estimate: $750.00 Status:
Implementation Priority: 1 Facility Function:
Implementation Phase: Implementation Date:
Official Responsible:
Notes:

Field Date: 2/1/2011 Report Date: 2/3/2011 Barrier #: 4696
Location: Mariposa Ave and Watson Wy - Corner A
X Coordinate: -121.28101
Y Coordinate: 38.70614
Barrier Area: Curb Ramps
Barrier Type: No Curb Ramp - Depressed Existing Curb
Code Ref: CBC 1127B.5.1 and ADA/ABA 402.2
As Built Meas: 1 Quantity: EACH
Description: No compliant curb cut at corner (intersection)
As Built Desc: 12.3% running slope at depressed area
Solution: Demolish existing and construct curb cut
Bar. Severity: 1 Necessary Cost Estimate: $2,500.00 Status:
Implementation Priority: 1 Facility Function:
Implementation Phase: Implementation Date:
Official Responsible:
Notes: Four - way intersection corners A,B,C,D. Corners B,C compliant

Field Date: 2/1/2011 Report Date: 2/3/2011 Barrier #: 4697
Location: Mariposa Ave and Watson Wy - Corner D
X Coordinate: -121.28058
Y Coordinate: 38.70612
Barrier Area: Blended Transitions
Barrier Type: Detectable Warnings - Truncated Domes
Code Ref: CBC 1127B.5.3
As Built Meas: 1 Quantity: EACH
Description: No truncated domes provided at transition into roadway
As Built Desc: No detectable warning provided
Solution: Provide compliant truncated domes
Bar. Severity: 2 Recommended Cost Estimate: $1,400.00 Status:
Implementation Priority: 1 Facility Function:
Implementation Phase: Implementation Date:
Official Responsible:
Notes: Four - way intersection corners A,B,C,D. Corners B,C compliant

Field Date: 2/1/2011 Report Date: 2/3/2011 Barrier #: 4698
Location: Watson Wy - South
X Coordinate: -121.27722
Y Coordinate: 38.70628
Barrier Area: Sidewalks
Barrier Type: No sidewalk
Code Ref: CBC 1127B.1 and ADA/ABA 206.2.1
As Built Meas: 1720 Quantity: LF
Description: No pedestrian route provided
As Built Desc: No sidewalk provided
Solution: Construct new firm and stable pedestrian route
Bar. Severity: 1 Necessary Cost Estimate: $172,000.00 Status:
Implementation Priority: 2 Facility Function:
Implementation Phase: Implementation Date:
Official Responsible:
Notes:

Field Date: 2/1/2011 Report Date: 2/3/2011 Barrier #: 4699
Location: Watson Wy - South
X Coordinate: -121.28109
Y Coordinate: 38.70652
Barrier Area: Sidewalks
Barrier Type: Cross Slope - Existing (4.1% to 4.9%)
Code Ref: CBC 1133B.7.1.3 and ADA/ABA 403.3
As Built Meas: 49 Quantity: LF
Description: Cross slope exceeds 2.0% (4.1% to 4.9%)
As Built Desc: 4.4% cross slope
Solution: Demolish existing and construct new route
Bar. Severity: 2 Recommended Cost Estimate: $6,125.00 Status:
Implementation Priority: 2 Facility Function:
Implementation Phase: Implementation Date:
Official Responsible:
Notes:

Field Date: 2/1/2011 Report Date: 2/3/2011 Barrier #: 4700
Location: Watson Wy - South
X Coordinate: -121.27468
Y Coordinate: 38.70756
Barrier Area: Sidewalks
Barrier Type: Cross Slope - Existing (4.1% to 4.9%)
Code Ref: CBC 1133B.7.1.3 and ADA/ABA 403.3
As Built Meas: 119 Quantity: LF
Description: Cross slope exceeds 2.0% (4.1% to 4.9%)
As Built Desc: 4.4% cross slope
Solution: Demolish existing and construct new route
Bar. Severity: 2 Recommended Cost Estimate: $14,875.00 Status:
Implementation Priority: 2 Facility Function:
Implementation Phase: Implementation Date:
Official Responsible:
Notes:

Field Date: 2/1/2011 Report Date: 2/3/2011 Barrier #: 4701
Location: Watson Wy - South
X Coordinate: -121.27429
Y Coordinate: 38.70756
Barrier Area: Sidewalks
Barrier Type: No Sidewalk - Transition to Shoulder
Code Ref: CBC 1121B.2 and ADA/ABA 206.2.1
As Built Meas: 1 Quantity: JOB
Description: Sidewalk ends and no ramp to pedestrian shoulder is provided
As Built Desc: No ramp to shoulder to enable pedestrian travel onto existing shoulder
Solution: Provide transition ramp to paved shoulder where no opposite sidewalk exists
Bar. Severity: 1 Necessary Cost Estimate: $2,500.00 Status:
Implementation Priority: 2 Facility Function:
Implementation Phase: Implementation Date:
Official Responsible:
Notes:

Field Date: 2/1/2011 Report Date: 2/3/2011 Barrier #: 4702
Location: Watson Wy - South
X Coordinate: -121.2741
Y Coordinate: 38.70757
Barrier Area: Sidewalks
Barrier Type: Shoulder Cross Slope - Existing (5.0% or more)
Code Ref: CBC 1133B.7.1.3 and ADA/ABA 403.3
As Built Meas: 112 Quantity: LF
Description: Cross slope exceeds 2.0% (5.0% or more)
As Built Desc: 5.9% cross slope
Solution: Demolish existing and construct new pedestrian route
Bar. Severity: 1 Necessary Cost Estimate: $14,000.00 Status:
Implementation Priority: 2 Facility Function:
Implementation Phase: Implementation Date:
Official Responsible:
Notes:

Field Date: 2/1/2011 Report Date: 2/3/2011 Barrier #: 4703A
Location: Watson Wy - North
X Coordinate: -121.27345
Y Coordinate: 38.7076
Barrier Area: Sidewalks
Barrier Type: Shoulder Cross Slope - Existing (4.1% to 4.9%)
Code Ref: CBC 1133B.7.1.3 and ADA/ABA 403.3
As Built Meas: 369 Quantity: LF
Description: Cross slope exceeds 2.0% (4.1% to 4.9%)
As Built Desc: 4.7% cross slope
Solution: Demolish existing and construct new pedestrian route
Bar. Severity: 2 Recommended Cost Estimate: $46,125.00 Status:
Implementation Priority: 2 Facility Function:
Implementation Phase: Implementation Date:
Official Responsible:
Notes:

Field Date: 2/1/2011 Report Date: 2/3/2011 Barrier #: 4703B
Location: Watson Wy - North
X Coordinate: -121.2746
Y Coordinate: 38.70766
Barrier Area: Sidewalks
Barrier Type: Drop-off Along Ped Route (> 4")
Code Ref: CBC 1133B.8.1
As Built Meas: 369 Quantity: LF
Description: Drop of more than 4" along pedestrian route lacks warning curb
As Built Desc: 8" drop off creates hazardous condition for the visually impaired
Solution: Provide curb projecting at least 6" above the walk or sidewalk surface to warn the blind of a potent
Bar. Severity: 1 Necessary Cost Estimate: $64,575.00 Status:
Implementation Priority: 2 Facility Function:
Implementation Phase: Implementation Date:
Official Responsible:
Notes:

Field Date: 2/1/2011 Report Date: 2/3/2011 Barrier #: 4704
Location: Watson Wy and Edwards Oak Ct - Corner A
X Coordinate: -121.27483
Y Coordinate: 38.70768
Barrier Area: Blended Transitions
Barrier Type: Detectable Warnings - Truncated Domes
Code Ref: CBC 1127B.5.3
As Built Meas: 1 Quantity: EACH
Description: No truncated domes provided at transition into roadway
As Built Desc: No detectable warning provided
Solution: Provide compliant truncated domes
Bar. Severity: 2 Recommended Cost Estimate: $1,400.00 Status:
Implementation Priority: 2 Facility Function:
Implementation Phase: Implementation Date:
Official Responsible:
Notes: Two - way intersection corners A,B

Field Date: 2/1/2011 Report Date: 2/3/2011 Barrier #: 4705
Location: Watson Wy and Edwards Oak Ct - Corner B
X Coordinate: -121.27473
Y Coordinate: 38.70767
Barrier Area: Blended Transitions
Barrier Type: Detectable Warnings - Truncated Domes
Code Ref: CBC 1127B.5.3
As Built Meas: 1 Quantity: EACH
Description: No truncated domes provided at transition into roadway
As Built Desc: No detectable warning provided
Solution: Provide compliant truncated domes
Bar. Severity: 2 Recommended Cost Estimate: $1,400.00 Status:
Implementation Priority: 2 Facility Function:
Implementation Phase: Implementation Date:
Official Responsible:
Notes: Two - way intersection corners A,B

Field Date: 2/1/2011 Report Date: 2/3/2011 Barrier #: 4706
Location: Edwards Oak Ct - East
X Coordinate: -121.2747
Y Coordinate: 38.70783
Barrier Area: Sidewalks
Barrier Type: No sidewalk
Code Ref: CBC 1127B.1 and ADA/ABA 206.2.1
As Built Meas: 238 Quantity: LF
Description: No pedestrian route provided
As Built Desc: No sidewalk provided
Solution: Construct new firm and stable pedestrian route
Bar. Severity: 1 Necessary Cost Estimate: $23,800.00 Status:
Implementation Priority: 4 Facility Function:
Implementation Phase: Implementation Date:
Official Responsible:
Notes:

Field Date: 2/1/2011 Report Date: 2/3/2011 Barrier #: 4707
Location: Edwards Oak Ct - East
X Coordinate: -121.27466
Y Coordinate: 38.70839
Barrier Area: Sidewalks
Barrier Type: No Sidewalk - Transition to Shoulder
Code Ref: CBC 1121B.2 and ADA/ABA 206.2.1
As Built Meas: 1 Quantity: JOB
Description: Sidewalk ends and no ramp to pedestrian shoulder is provided
As Built Desc: No ramp to shoulder to enable pedestrian travel onto existing shoulder
Solution: Provide transition ramp to paved shoulder where no opposite sidewalk exists
Bar. Severity: 1 Necessary Cost Estimate: $2,500.00 Status:
Implementation Priority: 4 Facility Function:
Implementation Phase: Implementation Date:
Official Responsible:
Notes:

Field Date: 2/1/2011 Report Date: 2/3/2011 Barrier #: 4708
Location: Edwards Oak Ct - West
X Coordinate: -121.2748
Y Coordinate: 38.709
Barrier Area: Sidewalks
Barrier Type: Cross Slope - Existing (4.1% to 4.9%)
Code Ref: CBC 1133B.7.1.3 and ADA/ABA 403.3
As Built Meas: 462 Quantity: LF
Description: Cross slope exceeds 2.0% (4.1% to 4.9%)
As Built Desc: 4.4% cross slope
Solution: Demolish existing and construct new route
Bar. Severity: 2 Recommended Cost Estimate: $57,750.00 Status:
Implementation Priority: 4 Facility Function:
Implementation Phase: Implementation Date:
Official Responsible:
Notes:

Field Date: 2/1/2011 Report Date: 2/3/2011 Barrier #: 4709
Location: Edwards Oak Ct - West
X Coordinate: -121.2749
Y Coordinate: 38.70774
Barrier Area: Sidewalks
Barrier Type: No Sidewalk - No Barricade
Code Ref: MUTCD Section 6D.01
As Built Meas: 1 Quantity: JOB
Description: No barricade provided where sidewalk ends in hazardous location
As Built Desc: No barricade or other warning provided for the visually impaired at end of sidewalk
Solution: Provide barricade with cane detectable warning at end of sidewalk
Bar. Severity: 1 Necessary Cost Estimate: $1,350.00 Status:
Implementation Priority: 4 Facility Function:
Implementation Phase: Implementation Date:
Official Responsible:
Notes:

Field Date: 2/1/2011 Report Date: 2/3/2011 Barrier #: 4710
Location: Watson Wy - North
X Coordinate: -121.27496
Y Coordinate: 38.70763
Barrier Area: Sidewalks
Barrier Type: No sidewalk
Code Ref: CBC 1127B.1 and ADA/ABA 206.2.1
As Built Meas: 423 Quantity: LF
Description: No pedestrian route provided
As Built Desc: No sidewalk provided
Solution: Construct new firm and stable pedestrian route
Bar. Severity: 1 Necessary Cost Estimate: $42,300.00 Status:
Implementation Priority: 2 Facility Function:
Implementation Phase: Implementation Date:
Official Responsible:
Notes:

Field Date: 2/1/2011 Report Date: 2/3/2011 Barrier #: 4711
Location: Watson Wy and Patton Ave - Corner A
X Coordinate: -121.2766
Y Coordinate: 38.70763
Barrier Area: Blended Transitions
Barrier Type: Detectable Warnings - Truncated Domes
Code Ref: CBC 1127B.5.3
As Built Meas: 1 Quantity: EACH
Description: No truncated domes provided at transition into roadway
As Built Desc: No detectable warning provided
Solution: Provide compliant truncated domes
Bar. Severity: 2 Recommended Cost Estimate: $1,400.00 Status:
Implementation Priority: 2 Facility Function:
Implementation Phase: Implementation Date:
Official Responsible:
Notes: Two - way intersection corners A,B

Field Date: 2/1/2011 Report Date: 2/3/2011 Barrier #: 4712
Location: Watson Wy and Patton Ave - Corner B
X Coordinate: -121.27647
Y Coordinate: 38.70764
Barrier Area: Blended Transitions
Barrier Type: Detectable Warnings - Truncated Domes
Code Ref: CBC 1127B.5.3
As Built Meas: 1 Quantity: EACH
Description: No truncated domes provided at transition into roadway
As Built Desc: No detectable warning provided
Solution: Provide compliant truncated domes
Bar. Severity: 2 Recommended Cost Estimate: $1,400.00 Status:
Implementation Priority: 2 Facility Function:
Implementation Phase: Implementation Date:
Official Responsible:
Notes: Two - way intersection corners A,B

Field Date: 2/1/2011 Report Date: 2/3/2011 Barrier #: 4713A
Location: Watson Wy - North
X Coordinate: -121.27676
Y Coordinate: 38.70762
Barrier Area: Sidewalks
Barrier Type: No sidewalk
Code Ref: CBC 1127B.1 and ADA/ABA 206.2.1
As Built Meas: 417 Quantity: LF
Description: No pedestrian route provided
As Built Desc: No sidewalk provided
Solution: Construct new firm and stable pedestrian route
Bar. Severity: 1 Necessary Cost Estimate: $41,700.00 Status:
Implementation Priority: 2 Facility Function:
Implementation Phase: Implementation Date:
Official Responsible:
Notes:

Field Date: 2/1/2011 Report Date: 2/3/2011 Barrier #: 4713B
Location: Watson Wy - North
X Coordinate: -121.2776
Y Coordinate: 38.70759
Barrier Area: Sidewalks
Barrier Type: Drop-off Along Ped Route (> 4")
Code Ref: CBC 1133B.8.1
As Built Meas: 174 Quantity: LF
Description: Drop of more than 4" along pedestrian route lacks warning curb
As Built Desc: 10" drop off creates hazardous condition for the visually impaired
Solution: Provide curb projecting at least 6" above the walk or sidewalk surface to warn the blind of a potent
Bar. Severity: 1 Necessary Cost Estimate: $30,450.00 Status:
Implementation Priority: 2 Facility Function:
Implementation Phase: Implementation Date:
Official Responsible:
Notes:

Field Date: 2/1/2011 Report Date: 2/3/2011 Barrier #: 4714
Location: Watson Wy and Clearview Dr - Corner A
X Coordinate: -121.27823
Y Coordinate: 38.70762
Barrier Area: Blended Transitions
Barrier Type: Detectable Warnings - Truncated Domes
Code Ref: CBC 1127B.5.3
As Built Meas: 1 Quantity: EACH
Description: No truncated domes provided at transition into roadway
As Built Desc: No detectable warning provided
Solution: Provide compliant truncated domes
Bar. Severity: 2 Recommended Cost Estimate: $1,400.00 Status:
Implementation Priority: 2 Facility Function:
Implementation Phase: Implementation Date:
Official Responsible:
Notes: Two - way intersection corners A,B

Field Date: 2/1/2011 Report Date: 2/3/2011 Barrier #: 4715
Location: Watson Wy and Clearview Dr - Corner B
X Coordinate: -121.27807
Y Coordinate: 38.70761
Barrier Area: Blended Transitions
Barrier Type: Detectable Warnings - Truncated Domes
Code Ref: CBC 1127B.5.3
As Built Meas: 1 Quantity: EACH
Description: No truncated domes provided at transition into roadway
As Built Desc: No detectable warning provided
Solution: Provide compliant truncated domes
Bar. Severity: 2 Recommended Cost Estimate: $1,400.00 Status:
Implementation Priority: 2 Facility Function:
Implementation Phase: Implementation Date:
Official Responsible:
Notes: Two - way intersection corners A,B

Field Date: 2/1/2011 Report Date: 2/3/2011 Barrier #: 4716
Location: Clearview Dr - East
X Coordinate: -121.27808
Y Coordinate: 38.7077
Barrier Area: Sidewalks
Barrier Type: No sidewalk
Code Ref: CBC 1127B.1 and ADA/ABA 206.2.1
As Built Meas: 1292 Quantity: LF
Description: No pedestrian route provided
As Built Desc: No sidewalk provided
Solution: Construct new firm and stable pedestrian route
Bar. Severity: 1 Necessary Cost Estimate: $129,200.00 Status:
Implementation Priority: 4 Facility Function:
Implementation Phase: Implementation Date:
Official Responsible:
Notes:

Field Date: 2/1/2011 Report Date: 2/3/2011 Barrier #: 4717
Location: Clearview Dr - West
X Coordinate: -121.27836
Y Coordinate: 38.71102
Barrier Area: Sidewalks
Barrier Type: No sidewalk
Code Ref: CBC 1127B.1 and ADA/ABA 206.2.1
As Built Meas: 1270 Quantity: LF
Description: No pedestrian route provided
As Built Desc: No sidewalk provided
Solution: Construct new firm and stable pedestrian route
Bar. Severity: 1 Necessary Cost Estimate: $127,000.00 Status:
Implementation Priority: 4 Facility Function:
Implementation Phase: Implementation Date:
Official Responsible:
Notes:

Field Date: 2/1/2011 Report Date: 2/3/2011 Barrier #: 4718A

Location: Watson Wy - North
X Coordinate: -121.27829
Y Coordinate: 38.70759
Barrier Area: Sidewalks
Barrier Type: No sidewalk
Code Ref: CBC 1127B.1 and ADA/ABA 206.2.1
As Built Meas: 793 Quantity: LF
Description: No pedestrian route provided
As Built Desc: No sidewalk provided
Solution: Construct new firm and stable pedestrian route
Bar. Severity: 1 Necessary Cost Estimate: $79,300.00 Status:
Implementation Priority: 2 Facility Function:
Implementation Phase: Implementation Date:
Official Responsible:
Notes:

Field Date: 2/1/2011 Report Date: 2/3/2011 Barrier #: 4718B

Location: Watson Wy - North
X Coordinate: -121.27833
Y Coordinate: 38.70758
Barrier Area: Sidewalks
Barrier Type: Drop-off Along Ped Route (> 4")
Code Ref: CBC 1133B.8.1
As Built Meas: 83 Quantity: LF
Description: Drop of more than 4" along pedestrian route lacks warning curb
As Built Desc: 10" drop off creates hazardous condition for the visually impaired
Solution: Provide curb projecting at least 6" above the walk or sidewalk surface to warn the blind of a potent
Bar. Severity: 1 Necessary Cost Estimate: $14,525.00 Status:
Implementation Priority: 2 Facility Function:
Implementation Phase: Implementation Date:
Official Responsible:
Notes:

Field Date: 2/1/2011 Report Date: 2/3/2011 Barrier #: 4719
Location: Watson Wy - North
X Coordinate: -121.28113
Y Coordinate: 38.70759
Barrier Area: Sidewalks
Barrier Type: Running Slope (Existing)
Code Ref: CBC 1133B.7.3 and ADA/ABA 403.3
As Built Meas: 5 Quantity: LF
Description: Running slope exceeds 5.0%
As Built Desc: 16.7% running slope
Solution: No remediation where sidewalk sloped as roadway
Bar. Severity: 5 Technically Infeasible Cost Estimate: $0.00 Status:
Implementation Priority: 2 Facility Function:
Implementation Phase: Implementation Date:
Official Responsible:
Notes:

Field Date: 2/1/2011 Report Date: 2/3/2011 Barrier #: 4720
Location: Mariposa Ave - East
X Coordinate: -121.28113
Y Coordinate: 38.70777
Barrier Area: Sidewalks
Barrier Type: Clear Width - Existing (≤31” or less)
Code Ref: CBC 1133B.7.1
As Built Meas: 22 Quantity: LF
Description: Pedestrian route is not min. 48" wide (≤31” or less)
As Built Desc: 30" clear width due to pole and guidewire
Solution: Demolish existing and construct new route
Bar. Severity: 1 Necessary Cost Estimate: $2,750.00 Status:
Implementation Priority: 1 Facility Function:
Implementation Phase: Implementation Date:
Official Responsible:
Notes:

Field Date: 2/1/2011 Report Date: 2/3/2011 Barrier #: 4721
Location: Mariposa Ave - East
X Coordinate: -121.28114
Y Coordinate: 38.70805
Barrier Area: Sidewalks
Barrier Type: Clear Width - New Construction
Code Ref: CBC 1133B.7.1
As Built Meas: 4 Quantity: LF
Description: Pedestrian route is not min. 48" wide
As Built Desc: 30" clear width due to pole
Solution: Demolish existing and construct new route
Bar. Severity: 1 Necessary Cost Estimate: $500.00 Status:
Implementation Priority: 1 Facility Function:
Implementation Phase: Implementation Date:
Official Responsible:
Notes:

Field Date: 2/1/2011 Report Date: 2/3/2011 Barrier #: 4722
Location: Mariposa Ave - East
X Coordinate: -121.28115
Y Coordinate: 38.70833
Barrier Area: Sidewalks
Barrier Type: Clear Width - Existing (≤31” or less)
Code Ref: CBC 1133B.7.1
As Built Meas: 4 Quantity: LF
Description: Pedestrian route is not min. 48" wide (≤31” or less)
As Built Desc: 30" clear width due to pole
Solution: Demolish existing and construct new route
Bar. Severity: 1 Necessary Cost Estimate: $500.00 Status:
Implementation Priority: 1 Facility Function:
Implementation Phase: Implementation Date:
Official Responsible:
Notes:

Field Date: 2/1/2011 Report Date: 2/3/2011 Barrier #: 4723
Location: Mariposa Ave - East
X Coordinate: -121.28115
Y Coordinate: 38.70858
Barrier Area: Sidewalks
Barrier Type: Clear Width - Existing (≤31” or less)
Code Ref: CBC 1133B.7.1
As Built Meas: 4 Quantity: LF
Description: Pedestrian route is not min. 48" wide (≤31” or less)
As Built Desc: 28" clear width due to pole
Solution: Demolish existing and construct new route
Bar. Severity: 1 Necessary Cost Estimate: $500.00 Status:
Implementation Priority: 1 Facility Function:
Implementation Phase: Implementation Date:
Official Responsible:
Notes:

Field Date: 2/1/2011 Report Date: 2/3/2011 Barrier #: 4724
Location: Mariposa Ave - East
X Coordinate: -121.28116
Y Coordinate: 38.70903
Barrier Area: Sidewalks
Barrier Type: Clear Width - New Construction
Code Ref: CBC 1133B.7.1
As Built Meas: 4 Quantity: LF
Description: Pedestrian route is not min. 48" wide
As Built Desc: 28" clear width due to pole
Solution: Demolish existing and construct new route
Bar. Severity: 1 Necessary Cost Estimate: $500.00 Status:
Implementation Priority: 1 Facility Function:
Implementation Phase: Implementation Date:
Official Responsible:
Notes:

Field Date: 2/1/2011 Report Date: 2/3/2011 Barrier #: 4725
Location: Mariposa Ave and Poppy Wy - Corner A
X Coordinate: -121.28129
Y Coordinate: 38.70987
Barrier Area: Blended Transitions
Barrier Type: Detectable Warnings - Truncated Domes
Code Ref: CBC 1127B.5.3
As Built Meas: 1 Quantity: EACH
Description: No truncated domes provided at transition into roadway
As Built Desc: No detectable warning provided
Solution: Provide compliant truncated domes
Bar. Severity: 2 Recommended Cost Estimate: $1,400.00 Status:
Implementation Priority: 1 Facility Function:
Implementation Phase: Implementation Date:
Official Responsible:
Notes: Four - way intersection corners A,B,C,D. Corners B,C compliant

Field Date: 2/1/2011 Report Date: 2/3/2011 Barrier #: 4726
Location: Mariposa Ave and Poppy Wy - Corner D
X Coordinate: -121.28129
Y Coordinate: 38.70974
Barrier Area: Blended Transitions
Barrier Type: Detectable Warnings - Truncated Domes
Code Ref: CBC 1127B.5.3
As Built Meas: 1 Quantity: EACH
Description: No truncated domes provided at transition into roadway
As Built Desc: No detectable warning provided
Solution: Provide compliant truncated domes
Bar. Severity: 2 Recommended Cost Estimate: $1,400.00 Status:
Implementation Priority: 1 Facility Function:
Implementation Phase: Implementation Date:
Official Responsible:
Notes: Four - way intersection corners A,B,C,D. Corners B,C compliant

Field Date: 2/1/2011 Report Date: 2/3/2011 Barrier #: 4727
Location: Mariposa Ave - East
X Coordinate: -121.28114
Y Coordinate: 38.71009
Barrier Area: Sidewalks
Barrier Type: Driveway -12" Grooves Incorrect Application
Code Ref: CBC 1127B.5.6
As Built Meas: 1 Quantity: JOB
Description: 12" grooves required only at curb ramps identified at transition into driveway
As Built Desc: 12" grooves incorrectly provided where no curb ramp exists
Solution: No remediation recommended, until new construction is performed in area
Bar. Severity: 4 Low Severity Cost Estimate: $0.00 Status:
Implementation Priority: 1 Facility Function:
Implementation Phase: Implementation Date:
Official Responsible:
Notes:

Field Date: 2/1/2011 Report Date: 2/3/2011 Barrier #: 4728
Location: Mariposa Ave - East
X Coordinate: -121.28113
Y Coordinate: 38.71025
Barrier Area: Sidewalks
Barrier Type: Driveway -12" Grooves Incorrect Application
Code Ref: CBC 1127B.5.6
As Built Meas: 1 Quantity: JOB
Description: 12" grooves required only at curb ramps identified at transition into driveway
As Built Desc: 12" grooves incorrectly provided where no curb ramp exists
Solution: No remediation recommended, until new construction is performed in area
Bar. Severity: 4 Low Severity Cost Estimate: $0.00 Status:
Implementation Priority: 1 Facility Function:
Implementation Phase: Implementation Date:
Official Responsible:
Notes:

Field Date: 2/1/2011 Report Date: 2/3/2011 Barrier #: 4729
Location: Mariposa Ave - East
X Coordinate: -121.28113
Y Coordinate: 38.71043
Barrier Area: Sidewalks
Barrier Type: Driveway -12" Grooves Incorrect Application
Code Ref: CBC 1127B.5.6
As Built Meas: 1 Quantity: JOB
Description: 12" grooves required only at curb ramps identified at transition into driveway
As Built Desc: 12" grooves incorrectly provided where no curb ramp exists
Solution: No remediation recommended, until new construction is performed in area
Bar. Severity: 4 Low Severity Cost Estimate: $0.00 Status:
Implementation Priority: 1 Facility Function:
Implementation Phase: Implementation Date:
Official Responsible:
Notes:

Field Date: 2/1/2011 Report Date: 2/3/2011 Barrier #: 4730
Location: Mariposa Ave - East
X Coordinate: -121.28115
Y Coordinate: 38.71087
Barrier Area: Sidewalks
Barrier Type: Driveway -12" Grooves Incorrect Application
Code Ref: CBC 1127B.5.6
As Built Meas: 1 Quantity: JOB
Description: 12" grooves required only at curb ramps identified at transition into driveway
As Built Desc: 12" grooves incorrectly provided where no curb ramp exists
Solution: No remediation recommended, until new construction is performed in area
Bar. Severity: 4 Low Severity Cost Estimate: $0.00 Status:
Implementation Priority: 1 Facility Function:
Implementation Phase: Implementation Date:
Official Responsible:
Notes:

Field Date: 2/1/2011 Report Date: 2/3/2011 Barrier #: 4731A
Location: Mariposa Ave - East
X Coordinate: -121.28114
Y Coordinate: 38.71105
Barrier Area: Sidewalks
Barrier Type: Cross Slope - Existing (4.1% to 4.9%)
Code Ref: CBC 1133B.7.1.3 and ADA/ABA 403.3
As Built Meas: 59 Quantity: LF
Description: Cross slope exceeds 2.0% (4.1% to 4.9%)
As Built Desc: 4.4% cross slope
Solution: Demolish existing and construct new route
Bar. Severity: 2 Recommended Cost Estimate: $7,375.00 Status:
Implementation Priority: 1 Facility Function:
Implementation Phase: Implementation Date:
Official Responsible:
Notes:

Field Date: 2/1/2011 Report Date: 2/3/2011 Barrier #: 4731B
Location: Mariposa Ave - East
X Coordinate: -121.28113
Y Coordinate: 38.71114
Barrier Area: Sidewalks
Barrier Type: Clear Width - Existing (≤31” or less)
Code Ref: CBC 1133B.7.1
As Built Meas: 4 Quantity: LF
Description: Pedestrian route is not min. 48" wide (≤31” or less)
As Built Desc: 30" clear width due to pole
Solution: Demolish existing and construct new route
Bar. Severity: 1 Necessary Cost Estimate: $500.00 Status:
Implementation Priority: 1 Facility Function:
Implementation Phase: Implementation Date:
Official Responsible:
Notes:

Field Date: 2/1/2011 Report Date: 2/3/2011 Barrier #: 4732
Location: Mariposa Ave and Loleta Ave - A
X Coordinate: -121.28129
Y Coordinate: 38.71213
Barrier Area: Blended Transitions
Barrier Type: Detectable Warnings - Truncated Domes
Code Ref: CBC 1127B.5.3
As Built Meas: 1 Quantity: EACH
Description: No truncated domes provided at transition into roadway
As Built Desc: No detectable warning provided
Solution: Provide compliant truncated domes
Bar. Severity: 2 Recommended Cost Estimate: $1,400.00 Status:
Implementation Priority: 1 Facility Function:
Implementation Phase: Implementation Date:
Official Responsible:
Notes: Four - way intersection corners A,B,C,D

Field Date: 2/1/2011 Report Date: 2/3/2011 Barrier #: 4733
Location: Mariposa Ave and Loleta Ave - B
X Coordinate: -121.28112
Y Coordinate: 38.71214
Barrier Area: Blended Transitions
Barrier Type: Detectable Warnings - Truncated Domes
Code Ref: CBC 1127B.5.3
As Built Meas: 1 Quantity: EACH
Description: No truncated domes provided at transition into roadway
As Built Desc: No detectable warning provided
Solution: Provide compliant truncated domes
Bar. Severity: 2 Recommended Cost Estimate: $1,400.00 Status:
Implementation Priority: 1 Facility Function:
Implementation Phase: Implementation Date:
Official Responsible:
Notes: Four - way intersection corners A,B,C,D

Field Date: 2/1/2011 Report Date: 2/3/2011 Barrier #: 4734
Location: Mariposa Ave and Loleta Ave - C
X Coordinate: -121.28113
Y Coordinate: 38.71204
Barrier Area: Curb Ramps
Barrier Type: 12" Grooves - Existing (3.1% to 4.0%)
Code Ref: CBC 1127B.5.6
As Built Meas: 1 Quantity: EACH
Description: 12" grooves at top of curb ramp are not level (3.1% to 4.0%)
As Built Desc: 3.2% at 12" grooves
Solution: Demolish existing and construct new curb ramp
Bar. Severity: 3 Hindrance Cost Estimate: $2,500.00 Status:
Implementation Priority: 1 Facility Function:
Implementation Phase: Implementation Date:
Official Responsible:
Notes: Four - way intersection corners A,B,C,D

Field Date: 2/1/2011 Report Date: 2/3/2011 Barrier #: 4735
Location: Mariposa Ave and Loleta Ave - D
X Coordinate: -121.28128
Y Coordinate: 38.71201
Barrier Area: Curb Ramps
Barrier Type: No Curb Ramp
Code Ref: CBC 1127B.5.1 and ADA/ABA 402.2
As Built Meas: 1 Quantity: EACH
Description: No curb cut at corner (intersection)
As Built Desc: No curb ramp at corner
Solution: Demolish existing and construct curb cut
Bar. Severity: 1 Necessary Cost Estimate: $2,500.00 Status:
Implementation Priority: 1 Facility Function:
Implementation Phase: Implementation Date:
Official Responsible:
Notes: Four - way intersection corners A,B,C,D

Field Date: 2/1/2011 Report Date: 2/3/2011 Barrier #: 4736A
Location: Loleta Ave - South
X Coordinate: -121.28101
Y Coordinate: 38.71204
Barrier Area: Sidewalks
Barrier Type: No sidewalk
Code Ref: CBC 1127B.1 and ADA/ABA 206.2.1
As Built Meas: 1288 Quantity: LF
Description: No pedestrian route provided
As Built Desc: No sidewalk provided
Solution: Construct new firm and stable pedestrian route
Bar. Severity: 1 Necessary Cost Estimate: $128,800.00 Status:
Implementation Priority: 4 Facility Function:
Implementation Phase: Implementation Date:
Official Responsible:
Notes:

Field Date: 2/1/2011 Report Date: 2/3/2011 Barrier #: 4736B
Location: Loleta Ave - South
X Coordinate: -121.27762
Y Coordinate: 38.71209
Barrier Area: Sidewalks
Barrier Type: Drop-off Along Ped Route (> 4")
Code Ref: CBC 1133B.8.1
As Built Meas: 298 Quantity: LF
Description: Drop of more than 4" along pedestrian route lacks warning curb
As Built Desc: 24" drop off creates hazardous condition for the visually impaired
Solution: Provide curb projecting at least 6" above the walk or sidewalk surface to warn the blind of a potent
Bar. Severity: 1 Necessary Cost Estimate: $52,150.00 Status:
Implementation Priority: 4 Facility Function:
Implementation Phase: Implementation Date:
Official Responsible:
Notes:

Field Date: 2/1/2011 Report Date: 2/3/2011 Barrier #: 4737
Location: Loleta Ave and Patton Ave - Corner A
X Coordinate: -121.27655
Y Coordinate: 38.71216
Barrier Area: Blended Transitions
Barrier Type: Detectable Warnings - Truncated Domes
Code Ref: CBC 1127B.5.3
As Built Meas: 1 Quantity: EACH
Description: No truncated domes provided at transition into roadway
As Built Desc: No detectable warning provided
Solution: Provide compliant truncated domes
Bar. Severity: 2 Recommended Cost Estimate: $1,400.00 Status:
Implementation Priority: 4 Facility Function:
Implementation Phase: Implementation Date:
Official Responsible:
Notes: Two -way intersection corners A,D

Field Date: 2/1/2011 Report Date: 2/3/2011 Barrier #: 4738
Location: Loleta Ave and Patton Ave - Corner D
X Coordinate: -121.27656
Y Coordinate: 38.71206
Barrier Area: Blended Transitions
Barrier Type: Detectable Warnings - Truncated Domes
Code Ref: CBC 1127B.5.3
As Built Meas: 1 Quantity: EACH
Description: No truncated domes provided at transition into roadway
As Built Desc: No detectable warning provided
Solution: Provide compliant truncated domes
Bar. Severity: 2 Recommended Cost Estimate: $1,400.00 Status:
Implementation Priority: 4 Facility Function:
Implementation Phase: Implementation Date:
Official Responsible:
Notes: Two -way intersection corners A,D

Field Date: 2/1/2011 Report Date: 2/3/2011 Barrier #: 4739
Location: Loleta Ave - North
X Coordinate: -121.2767
Y Coordinate: 38.71217
Barrier Area: Sidewalks
Barrier Type: No sidewalk
Code Ref: CBC 1127B.1 and ADA/ABA 206.2.1
As Built Meas: 1288 Quantity: LF
Description: No pedestrian route provided
As Built Desc: No sidewalk provided
Solution: Construct new firm and stable pedestrian route
Bar. Severity: 1 Necessary Cost Estimate: $128,800.00 Status:
Implementation Priority: 4 Facility Function:
Implementation Phase: Implementation Date:
Official Responsible:
Notes:

Field Date: 2/1/2011 Report Date: 2/3/2011 Barrier #: 4740
Location: Mariposa Ave and Glenn Ave - Corner B
X Coordinate: -121.28116
Y Coordinate: 38.7139
Barrier Area: Blended Transitions
Barrier Type: Detectable Warnings - Truncated Domes
Code Ref: CBC 1127B.5.3
As Built Meas: 1 Quantity: EACH
Description: No truncated domes provided at transition into roadway
As Built Desc: No detectable warning provided
Solution: Provide compliant truncated domes
Bar. Severity: 2 Recommended Cost Estimate: $1,400.00 Status:
Implementation Priority: 1 Facility Function:
Implementation Phase: Implementation Date:
Official Responsible:
Notes: Two - way intersection corners B,C

Field Date: 2/1/2011 Report Date: 2/3/2011 Barrier #: 4741
Location: Mariposa Ave and Glenn Ave - Corner C
X Coordinate: -121.28114
Y Coordinate: 38.71386
Barrier Area: Blended Transitions
Barrier Type: Detectable Warnings - Truncated Domes
Code Ref: CBC 1127B.5.3
As Built Meas: 1 Quantity: EACH
Description: No truncated domes provided at transition into roadway
As Built Desc: No detectable warning provided
Solution: Provide compliant truncated domes
Bar. Severity: 2 Recommended Cost Estimate: $1,400.00 Status:
Implementation Priority: 1 Facility Function:
Implementation Phase: Implementation Date:
Official Responsible:
Notes: Two - way intersection corners B,C

Field Date: 2/1/2011 Report Date: 2/3/2011 Barrier #: 4742A
Location: Glenn Ave - South
X Coordinate: -121.28108
Y Coordinate: 38.71387
Barrier Area: Sidewalks
Barrier Type: No sidewalk
Code Ref: CBC 1127B.1 and ADA/ABA 206.2.1
As Built Meas: 1295 Quantity: LF
Description: No pedestrian route provided
As Built Desc: No sidewalk provided
Solution: Construct new firm and stable pedestrian route
Bar. Severity: 1 Necessary Cost Estimate: $129,500.00 Status:
Implementation Priority: 4 Facility Function:
Implementation Phase: Implementation Date:
Official Responsible:
Notes:

Field Date: 2/1/2011 Report Date: 2/3/2011 Barrier #: 4742
Location: Glenn Ave - South
X Coordinate: -121.28018
Y Coordinate: 38.71389
Barrier Area: Sidewalks
Barrier Type: Drop-off Along Ped Route (> 4")
Code Ref: CBC 1133B.8.1
As Built Meas: 974 Quantity: LF
Description: Drop of more than 4" along pedestrian route lacks warning curb
As Built Desc: 36" drop off creates hazardous condition for the visually impaired
Solution: Provide curb projecting at least 6" above the walk or sidewalk surface to warn the blind of a potent
Bar. Severity: 1 Necessary Cost Estimate: $170,450.00 Status:
Implementation Priority: 4 Facility Function:
Implementation Phase: Implementation Date:
Official Responsible:
Notes:

Field Date: 2/1/2011 Report Date: 2/3/2011 Barrier #: 4743
Location: Glenn Ave and Patton Ave - Corner A
X Coordinate: -121.27659
Y Coordinate: 38.71399
Barrier Area: Blended Transitions
Barrier Type: Detectable Warnings - Truncated Domes
Code Ref: CBC 1127B.5.3
As Built Meas: 1 Quantity: EACH
Description: No truncated domes provided at transition into roadway
As Built Desc: No detectable warning provided
Solution: Provide compliant truncated domes
Bar. Severity: 2 Recommended Cost Estimate: $1,400.00 Status:
Implementation Priority: 4 Facility Function:
Implementation Phase: Implementation Date:
Official Responsible:
Notes: Two - way intersection corners A,D

Field Date: 2/1/2011 Report Date: 2/3/2011 Barrier #: 4744
Location: Glenn Ave and Patton Ave - Corner D
X Coordinate: -121.27656
Y Coordinate: 38.71389
Barrier Area: Blended Transitions
Barrier Type: Detectable Warnings - Truncated Domes
Code Ref: CBC 1127B.5.3
As Built Meas: 1 Quantity: EACH
Description: No truncated domes provided at transition into roadway
As Built Desc: No detectable warning provided
Solution: Provide compliant truncated domes
Bar. Severity: 2 Recommended Cost Estimate: $1,400.00 Status:
Implementation Priority: 4 Facility Function:
Implementation Phase: Implementation Date:
Official Responsible:
Notes: Two - way intersection corners A,D

Field Date: 2/1/2011 Report Date: 2/3/2011 Barrier #: 4745A
Location: Glenn Ave - North
X Coordinate: -121.27676
Y Coordinate: 38.71397
Barrier Area: Sidewalks
Barrier Type: No sidewalk
Code Ref: CBC 1127B.1 and ADA/ABA 206.2.1
As Built Meas: 1270 Quantity: LF
Description: No pedestrian route provided
As Built Desc: No sidewalk provided
Solution: Construct new firm and stable pedestrian route
Bar. Severity: 1 Necessary Cost Estimate: $127,000.00 Status:
Implementation Priority: 4 Facility Function:
Implementation Phase: Implementation Date:
Official Responsible:
Notes:

Field Date: 2/1/2011 Report Date: 2/3/2011 Barrier #: 4745B
Location: Glenn Ave - North
X Coordinate: -121.27678
Y Coordinate: 38.71397
Barrier Area: Sidewalks
Barrier Type: Drop-off Along Ped Route (> 4")
Code Ref: CBC 1133B.8.1
As Built Meas: 302 Quantity: LF
Description: Drop of more than 4" along pedestrian route lacks warning curb
As Built Desc: 8" drop off creates hazardous condition for the visually impaired
Solution: Provide curb projecting at least 6" above the walk or sidewalk surface to warn the blind of a potent
Bar. Severity: 1 Necessary Cost Estimate: $52,850.00 Status:
Implementation Priority: 4 Facility Function:
Implementation Phase: Implementation Date:
Official Responsible:
Notes:

Field Date: 2/1/2011 Report Date: 2/3/2011 Barrier #: 4746
Location: Mariposa Ave and Jesse Wy - Corner B
X Coordinate: -121.28117
Y Coordinate: 38.71527
Barrier Area: Blended Transitions
Barrier Type: Detectable Warnings - Truncated Domes
Code Ref: CBC 1127B.5.3
As Built Meas: 1 Quantity: EACH
Description: No truncated domes provided at transition into roadway
As Built Desc: No detectable warning provided
Solution: Provide compliant truncated domes
Bar. Severity: 2 Recommended Cost Estimate: $1,400.00 Status:
Implementation Priority: 1 Facility Function:
Implementation Phase: Implementation Date:
Official Responsible:
Notes: Two - way intersection corners B,C

Field Date: 2/1/2011 Report Date: 2/3/2011 Barrier #: 4747
Location: Mariposa Ave and Jesse Wy - Corner C
X Coordinate: -121.28116
Y Coordinate: 38.7152
Barrier Area: Blended Transitions
Barrier Type: Detectable Warnings - Truncated Domes
Code Ref: CBC 1127B.5.3
As Built Meas: 1 Quantity: EACH
Description: No truncated domes provided at transition into roadway
As Built Desc: No detectable warning provided
Solution: Provide compliant truncated domes
Bar. Severity: 2 Recommended Cost Estimate: $1,400.00 Status:
Implementation Priority: 1 Facility Function:
Implementation Phase: Implementation Date:
Official Responsible:
Notes: Two - way intersection corners B,C

Field Date: 2/1/2011 Report Date: 2/3/2011 Barrier #: 4748
Location: Mariposa Ave and Oak Grove Ave - Corner A
X Coordinate: -121.28137
Y Coordinate: 38.71627
Barrier Area: Curb Ramps
Barrier Type: No Curb Ramp - Depressed Existing Curb
Code Ref: CBC 1127B.5.1 and ADA/ABA 402.2
As Built Meas: 1 Quantity: EACH
Description: No compliant curb cut at corner (intersection)
As Built Desc: 14.6% running slope at depressed area
Solution: Demolish existing and construct curb cut
Bar. Severity: 1 Necessary Cost Estimate: $2,500.00 Status:
Implementation Priority: 1 Facility Function:
Implementation Phase: Implementation Date:
Official Responsible:
Notes: Three - way intersection corners A,B,D

Field Date: 2/1/2011 Report Date: 2/3/2011 Barrier #: 4749
Location: Mariposa Ave and Oak Grove Ave - Corner B
X Coordinate: -121.28121
Y Coordinate: 38.71628
Barrier Area: Curb Ramps
Barrier Type: No Curb Ramp
Code Ref: CBC 1127B.5.1 and ADA/ABA 402.2
As Built Meas: 1 Quantity: EACH
Description: No curb cut at corner (intersection)
As Built Desc: No curb ramp at corner
Solution: Demolish existing and construct curb cut
Bar. Severity: 1 Necessary Cost Estimate: $2,500.00 Status:
Implementation Priority: 1 Facility Function:
Implementation Phase: Implementation Date:
Official Responsible:
Notes: Three - way intersection corners A,B,D

Field Date: 2/1/2011 Report Date: 2/3/2011 Barrier #: 4750
Location: Mariposa Ave and Oak Grove Ave - Corner D
X Coordinate: -121.28118
Y Coordinate: 38.71617
Barrier Area: Curb Ramps
Barrier Type: No Curb Ramp - Depressed Existing Curb
Code Ref: CBC 1127B.5.1 and ADA/ABA 402.2
As Built Meas: 1 Quantity: EACH
Description: No compliant curb cut at corner (intersection)
As Built Desc: 13.7% running slope at depressed area
Solution: Demolish existing and construct curb cut
Bar. Severity: 1 Necessary Cost Estimate: $2,500.00 Status:
Implementation Priority: 1 Facility Function:
Implementation Phase: Implementation Date:
Official Responsible:
Notes: Three - way intersection corners A,B,D

Field Date: 2/1/2011 Report Date: 2/3/2011 Barrier #: 4751
Location: Mariposa Ave - East
X Coordinate: -121.28137
Y Coordinate: 38.71613
Barrier Area: Sidewalks
Barrier Type: No Sidewalk - Transition to Shoulder
Code Ref: CBC 1121B.2 and ADA/ABA 206.2.1
As Built Meas: 1 Quantity: JOB
Description: Sidewalk ends and no ramp to pedestrian shoulder is provided
As Built Desc: No ramp to shoulder to enable pedestrian travel onto existing shoulder
Solution: Provide transition ramp to paved shoulder where no opposite sidewalk exists
Bar. Severity: 1 Necessary Cost Estimate: $2,500.00 Status:
Implementation Priority: 1 Facility Function:
Implementation Phase: Implementation Date:
Official Responsible:
Notes:

Field Date: 2/1/2011 Report Date: 2/3/2011 Barrier #: 4752
Location: Mariposa Ave - East
X Coordinate: -121.2812
Y Coordinate: 38.71688
Barrier Area: Sidewalks
Barrier Type: Shoulder Cross Slope - Existing (3.1% to 4.0%)
Code Ref: CBC 1133B.7.1.3 and ADA/ABA 403.3
As Built Meas: 116 Quantity: LF
Description: Cross slope exceeds 2.0% (3.1% to 4.0%)
As Built Desc: 4.0% cross slope
Solution: Demolish existing and construct new pedestrian route
Bar. Severity: 3 Hinderance Cost Estimate: $14,500.00 Status:
Implementation Priority: 1 Facility Function:
Implementation Phase: Implementation Date:
Official Responsible:
Notes:

Field Date: 2/1/2011 Report Date: 2/3/2011 Barrier #: 4753

Location: Mariposa Ave - East
X Coordinate: -121.28121
Y Coordinate: 38.71694
Barrier Area: Sidewalks
Barrier Type: No Sidewalk - Transition to Shoulder
Code Ref: CBC 1121B.2 and ADA/ABA 206.2.1
As Built Meas: 1 Quantity: JOB
Description: Sidewalk ends and no ramp to pedestrian shoulder is provided
As Built Desc: No ramp to shoulder to enable pedestrian travel onto existing shoulder
Solution: Provide transition ramp to paved shoulder where no opposite sidewalk exists
Bar. Severity: 1 Necessary Cost Estimate: $2,500.00 Status:
Implementation Priority: 1 Facility Function:
Implementation Phase: Implementation Date:
Official Responsible:
Notes:

Field Date: 2/1/2011 Report Date: 2/3/2011 Barrier #: 4754

Location: Mariposa Ave - East
X Coordinate: -121.28117
Y Coordinate: 38.718
Barrier Area: Sidewalks
Barrier Type: No Sidewalk - Transition to Shoulder
Code Ref: CBC 1121B.2 and ADA/ABA 206.2.1
As Built Meas: 1 Quantity: JOB
Description: Sidewalk ends and no ramp to pedestrian shoulder is provided
As Built Desc: No ramp to shoulder to enable pedestrian travel onto existing shoulder
Solution: Provide transition ramp to paved shoulder where no opposite sidewalk exists
Bar. Severity: 1 Necessary Cost Estimate: $2,500.00 Status:
Implementation Priority: 1 Facility Function:
Implementation Phase: Implementation Date:
Official Responsible:
Notes:

Field Date: 2/1/2011 Report Date: 2/3/2011 Barrier #: 4755
Location: Mariposa Ave and Twin Oaks Ave - Corner A
X Coordinate: -121.28135
Y Coordinate: 38.71858
Barrier Area: Blended Transitions
Barrier Type: Detectable Warnings - Truncated Domes
Code Ref: CBC 1127B.5.3
As Built Meas: 1 Quantity: EACH
Description: No truncated domes provided at transition into roadway
As Built Desc: No detectable warning provided
Solution: Provide compliant truncated domes
Bar. Severity: 2 Recommended Cost Estimate: $1,400.00 Status:
Implementation Priority: 1 Facility Function:
Implementation Phase: Implementation Date:
Official Responsible:
Notes: Four - way intersection corners A,B,C,D. Corner D compliant

Field Date: 2/1/2011 Report Date: 2/3/2011 Barrier #: 4756
Location: Mariposa Ave and Twin Oaks Ave - Corner B
X Coordinate: -121.28121
Y Coordinate: 38.71859
Barrier Area: Blended Transitions
Barrier Type: Detectable Warnings - Truncated Domes
Code Ref: CBC 1127B.5.3
As Built Meas: 1 Quantity: EACH
Description: No truncated domes provided at transition into roadway
As Built Desc: No detectable warning provided
Solution: Provide compliant truncated domes
Bar. Severity: 2 Recommended Cost Estimate: $1,400.00 Status:
Implementation Priority: 1 Facility Function:
Implementation Phase: Implementation Date:
Official Responsible:
Notes: Four - way intersection corners A,B,C,D. Corner D compliant

Field Date: 2/1/2011 Report Date: 2/3/2011 Barrier #: 4757
Location: Mariposa Ave and Twin Oaks Ave - Corner C
X Coordinate: -121.28119
Y Coordinate: 38.71848
Barrier Area: Blended Transitions
Barrier Type: Detectable Warnings - Truncated Domes
Code Ref: CBC 1127B.5.3
As Built Meas: 1 Quantity: EACH
Description: No truncated domes provided at transition into roadway
As Built Desc: No detectable warning provided
Solution: Provide compliant truncated domes
Bar. Severity: 2 Recommended Cost Estimate: $1,400.00 Status:
Implementation Priority: 1 Facility Function:
Implementation Phase: Implementation Date:
Official Responsible:
Notes: Four - way intersection corners A,B,C,D. Corner D compliant

Field Date: 2/1/2011 Report Date: 2/3/2011 Barrier #: 4758A
Location: Twin Oaks Ave - South
X Coordinate: -121.28109
Y Coordinate: 38.71847
Barrier Area: Sidewalks
Barrier Type: Shoulder Cross Slope - Existing (5.0% or more)
Code Ref: CBC 1133B.7.1.3 and ADA/ABA 403.3
As Built Meas: 352 Quantity: LF
Description: Cross slope exceeds 2.0% (5.0% or more)
As Built Desc: 5.1% cross slope
Solution: Demolish existing and construct new pedestrian route
Bar. Severity: 1 Necessary Cost Estimate: $44,000.00 Status:
Implementation Priority: 3 Facility Function:
Implementation Phase: Implementation Date:
Official Responsible:
Notes:

Field Date: 2/1/2011 Report Date: 2/3/2011 Barrier #: 4758B
Location: Twin Oaks Ave - South
X Coordinate: -121.28099
Y Coordinate: 38.71846
Barrier Area: Sidewalks
Barrier Type: Drop-off Along Ped Route (> 4")
Code Ref: CBC 1133B.8.1
As Built Meas: 573 Quantity: LF
Description: Drop of more than 4" along pedestrian route lacks warning curb
As Built Desc: 10" drop off creates hazardous condition for the visually impaired
Solution: Provide curb projecting at least 6" above the walk or sidewalk surface to warn the blind of a potent
Bar. Severity: 1 Necessary Cost Estimate: $100,275.00 Status:
Implementation Priority: 3 Facility Function:
Implementation Phase: Implementation Date:
Official Responsible:
Notes:

Field Date: 2/1/2011 Report Date: 2/3/2011 Barrier #: 4759
Location: Twin Oaks Ave and Lee Dr - Corner C
X Coordinate: -121.2789
Y Coordinate: 38.71848
Barrier Area: Blended Transitions
Barrier Type: Detectable Warnings - Truncated Domes
Code Ref: CBC 1127B.5.3
As Built Meas: 1 Quantity: EACH
Description: No truncated domes provided at transition into roadway
As Built Desc: No detectable warning provided
Solution: Provide compliant truncated domes
Bar. Severity: 2 Recommended Cost Estimate: $1,400.00 Status:
Implementation Priority: 3 Facility Function:
Implementation Phase: Implementation Date:
Official Responsible:
Notes: Two - way intersection corners C,D

Field Date: 2/1/2011 Report Date: 2/3/2011 Barrier #: 4760
Location: Twin Oaks Ave and Lee Dr - Corner D
X Coordinate: -121.27905
Y Coordinate: 38.71849
Barrier Area: Blended Transitions
Barrier Type: Detectable Warnings - Truncated Domes
Code Ref: CBC 1127B.5.3
As Built Meas: 1 Quantity: EACH
Description: No truncated domes provided at transition into roadway
As Built Desc: No detectable warning provided
Solution: Provide compliant truncated domes
Bar. Severity: 2 Recommended Cost Estimate: $1,400.00 Status:
Implementation Priority: 3 Facility Function:
Implementation Phase: Implementation Date:
Official Responsible:
Notes: Two - way intersection corners C,D

Field Date: 2/1/2011 Report Date: 2/3/2011 Barrier #: 4761
Location: Lee Dr - West
X Coordinate: -121.27905
Y Coordinate: 38.71835
Barrier Area: Sidewalks
Barrier Type: No sidewalk
Code Ref: CBC 1127B.1 and ADA/ABA 206.2.1
As Built Meas: 1107 Quantity: LF
Description: No pedestrian route provided
As Built Desc: No sidewalk provided
Solution: Construct new firm and stable pedestrian route
Bar. Severity: 1 Necessary Cost Estimate: $110,700.00 Status:
Implementation Priority: 4 Facility Function:
Implementation Phase: Implementation Date:
Official Responsible:
Notes:

Field Date: 2/1/2011 Report Date: 2/3/2011 Barrier #: 4762
Location: Lee Dr - East
X Coordinate: -121.28045
Y Coordinate: 38.71848
Barrier Area: Sidewalks
Barrier Type: No sidewalk
Code Ref: CBC 1127B.1 and ADA/ABA 206.2.1
As Built Meas: 1107 Quantity: LF
Description: No pedestrian route provided
As Built Desc: No sidewalk provided
Solution: Construct new firm and stable pedestrian route
Bar. Severity: 1 Necessary Cost Estimate: $110,700.00 Status:
Implementation Priority: 4 Facility Function:
Implementation Phase: Implementation Date:
Official Responsible:
Notes:

Field Date: 2/1/2011 Report Date: 2/3/2011 Barrier #: 4763A
Location: Twin Oaks Ave - South
X Coordinate: -121.27887
Y Coordinate: 38.71563
Barrier Area: Sidewalks
Barrier Type: Shoulder Cross Slope - Existing (4.1% to 4.9%)
Code Ref: CBC 1133B.7.1.3 and ADA/ABA 403.3
As Built Meas: 544 Quantity: LF
Description: Cross slope exceeds 2.0% (4.1% to 4.9%)
As Built Desc: 4.5% cross slope
Solution: Demolish existing and construct new pedestrian route
Bar. Severity: 2 Recommended Cost Estimate: $68,000.00 Status:
Implementation Priority: 3 Facility Function:
Implementation Phase: Implementation Date:
Official Responsible:
Notes:

Field Date: 2/1/2011 Report Date: 2/3/2011 Barrier #: 4763B
Location: Twin Oaks Ave - South
X Coordinate: -121.27866
Y Coordinate: 38.7185
Barrier Area: Sidewalks
Barrier Type: Drop-off Along Ped Route (> 4")
Code Ref: CBC 1133B.8.1
As Built Meas: 135 Quantity: LF
Description: Drop of more than 4" along pedestrian route lacks warning curb
As Built Desc: 8" drop off creates hazardous condition for the visually impaired
Solution: Provide curb projecting at least 6" above the walk or sidewalk surface to warn the blind of a potent
Bar. Severity: 1 Necessary Cost Estimate: $23,625.00 Status:
Implementation Priority: 3 Facility Function:
Implementation Phase: Implementation Date:
Official Responsible:
Notes:

Field Date: 2/1/2011 Report Date: 2/3/2011 Barrier #: 4764
Location: Twin Oaks Ave and Patton Ave - Corner C
X Coordinate: -121.27692
Y Coordinate: 38.71849
Barrier Area: Blended Transitions
Barrier Type: Detectable Warnings - Truncated Domes
Code Ref: CBC 1127B.5.3
As Built Meas: 1 Quantity: EACH
Description: No truncated domes provided at transition into roadway
As Built Desc: No detectable warning provided
Solution: Provide compliant truncated domes
Bar. Severity: 2 Recommended Cost Estimate: $1,400.00 Status:
Implementation Priority: 3 Facility Function:
Implementation Phase: Implementation Date:
Official Responsible:
Notes: Two - way intersection corners C,D

Field Date: 2/1/2011 Report Date: 2/3/2011 Barrier #: 4765
Location: Twin Oaks Ave and Patton Ave - Corner D
X Coordinate: -121.2766
Y Coordinate: 38.7185
Barrier Area: Blended Transitions
Barrier Type: Detectable Warnings - Truncated Domes
Code Ref: CBC 1127B.5.3
As Built Meas: 1 Quantity: EACH
Description: No truncated domes provided at transition into roadway
As Built Desc: No detectable warning provided
Solution: Provide compliant truncated domes
Bar. Severity: 2 Recommended Cost Estimate: $1,400.00 Status:
Implementation Priority: 3 Facility Function:
Implementation Phase: Implementation Date:
Official Responsible:
Notes: Two - way intersection corners C,D

Field Date: 2/1/2011 Report Date: 2/3/2011 Barrier #: 4766
Location: Patton Ave - West
X Coordinate: -121.27672
Y Coordinate: 38.71851
Barrier Area: Sidewalks
Barrier Type: No sidewalk
Code Ref: CBC 1127B.1 and ADA/ABA 206.2.1
As Built Meas: 1587 Quantity: LF
Description: No pedestrian route provided
As Built Desc: No sidewalk provided
Solution: Construct new firm and stable pedestrian route
Bar. Severity: 1 Necessary Cost Estimate: $158,700.00 Status:
Implementation Priority: 3 Facility Function:
Implementation Phase: Implementation Date:
Official Responsible:
Notes:

Field Date: 2/1/2011 Report Date: 2/3/2011 Barrier #: 4767
Location: Patton Ave - West
X Coordinate: -121.27672
Y Coordinate: 38.71842
Barrier Area: Sidewalks
Barrier Type: No sidewalk
Code Ref: CBC 1127B.1 and ADA/ABA 206.2.1
As Built Meas: 608 Quantity: LF
Description: No pedestrian route provided
As Built Desc: No sidewalk provided
Solution: Construct new firm and stable pedestrian route
Bar. Severity: 1 Necessary Cost Estimate: $60,800.00 Status:
Implementation Priority: 3 Facility Function:
Implementation Phase: Implementation Date:
Official Responsible:
Notes:

Field Date: 2/1/2011 Report Date: 2/3/2011 Barrier #: 4768A
Location: Patton Ave - West
X Coordinate: -121.27653
Y Coordinate: 38.71381
Barrier Area: Sidewalks
Barrier Type: No sidewalk
Code Ref: CBC 1127B.1 and ADA/ABA 206.2.1
As Built Meas: 138 Quantity: LF
Description: No pedestrian route provided
As Built Desc: No sidewalk provided
Solution: Construct new firm and stable pedestrian route
Bar. Severity: 1 Necessary Cost Estimate: $13,800.00 Status:
Implementation Priority: 3 Facility Function:
Implementation Phase: Implementation Date:
Official Responsible:
Notes:

Field Date: 2/1/2011 Report Date: 2/3/2011 Barrier #: 4768B
Location: Patton Ave - West
X Coordinate: -121.27652
Y Coordinate: 38.71195
Barrier Area: Sidewalks
Barrier Type: Drop-off Along Ped Route (> 4")
Code Ref: CBC 1133B.8.1
As Built Meas: 138 Quantity: LF
Description: Drop of more than 4" along pedestrian route lacks warning curb
As Built Desc: 10" drop off creates hazardous condition for the visually impaired
Solution: Provide curb projecting at least 6" above the walk or sidewalk surface to warn the blind of a potent
Bar. Severity: 1 Necessary Cost Estimate: $24,150.00 Status:
Implementation Priority: 3 Facility Function:
Implementation Phase: Implementation Date:
Official Responsible:
Notes:

Field Date: 2/1/2011 Report Date: 2/3/2011 Barrier #: 4769
Location: Patton Ave - West
X Coordinate: -121.27652
Y Coordinate: 38.71196
Barrier Area: Sidewalks
Barrier Type: No sidewalk
Code Ref: CBC 1127B.1 and ADA/ABA 206.2.1
As Built Meas: 60 Quantity: LF
Description: No pedestrian route provided
As Built Desc: No sidewalk provided
Solution: Construct new firm and stable pedestrian route
Bar. Severity: 1 Necessary Cost Estimate: $6,000.00 Status:
Implementation Priority: 3 Facility Function:
Implementation Phase: Implementation Date:
Official Responsible:
Notes:

Field Date: 2/1/2011 Report Date: 2/3/2011 Barrier #: 4770
Location: Patton Ave - West
X Coordinate: -121.27655
Y Coordinate: 38.71111
Barrier Area: Sidewalks
Barrier Type: Cross Slope - Existing (4.1% to 4.9%)
Code Ref: CBC 1133B.7.1.3 and ADA/ABA 403.3
As Built Meas: 131 Quantity: LF
Description: Cross slope exceeds 2.0% (4.1% to 4.9%)
As Built Desc: 4.4% cross slope
Solution: Demolish existing and construct new route
Bar. Severity: 2 Recommended Cost Estimate: $16,375.00 Status:
Implementation Priority: 3 Facility Function:
Implementation Phase: Implementation Date:
Official Responsible:
Notes:

Field Date: 2/1/2011 Report Date: 2/3/2011 Barrier #: 4771
Location: Patton Ave and Perdez Ct - Corner A
X Coordinate: -121.27658
Y Coordinate: 38.71084
Barrier Area: Curb Ramps
Barrier Type: 12" Grooves - Existing (4.1% to 4.9%)
Code Ref: CBC 1127B.5.6
As Built Meas: 1 Quantity: EACH
Description: 12" grooves at top of curb ramp are not level (4.1% to 4.9%)
As Built Desc: 4.2% at 12" grooves
Solution: Demolish existing and construct new curb ramp
Bar. Severity: 2 Recommended Cost Estimate: $2,500.00 Status:
Implementation Priority: 3 Facility Function:
Implementation Phase: Implementation Date:
Official Responsible:
Notes: Two - way intersection corners A,D. Corner D compliant

Field Date: 2/1/2011 Report Date: 2/3/2011 Barrier #: 4772
Location: Perdez Ct - North
X Coordinate: -121.27659
Y Coordinate: 38.71047
Barrier Area: Sidewalks
Barrier Type: Cross Slope - Existing (5.0% or more)
Code Ref: CBC 1133B.7.1.3 and ADA/ABA 403.3
As Built Meas: 144 Quantity: LF
Description: Cross slope exceeds 2.0% (5.0% or more)
As Built Desc: 5.0% cross slope
Solution: Demolish existing and construct new route
Bar. Severity: 1 Necessary Cost Estimate: $18,000.00 Status:
Implementation Priority: 4 Facility Function:
Implementation Phase: Implementation Date:
Official Responsible:
Notes:

Field Date: 2/1/2011 Report Date: 2/3/2011 Barrier #: 4773
Location: Perdez Ct - North
X Coordinate: -121.27667
Y Coordinate: 38.71046
Barrier Area: Sidewalks
Barrier Type: Cross Slope - Existing (4.1% to 4.9%)
Code Ref: CBC 1133B.7.1.3 and ADA/ABA 403.3
As Built Meas: 222 Quantity: LF
Description: Cross slope exceeds 2.0% (4.1% to 4.9%)
As Built Desc: 4.4% cross slope
Solution: Demolish existing and construct new route
Bar. Severity: 2 Recommended Cost Estimate: $27,750.00 Status:
Implementation Priority: 4 Facility Function:
Implementation Phase: Implementation Date:
Official Responsible:
Notes:

Field Date: 2/1/2011 Report Date: 2/3/2011 Barrier #: 4774
Location: Patton Ave - West
X Coordinate: -121.27733
Y Coordinate: 38.71034
Barrier Area: Sidewalks
Barrier Type: Cross Slope - Existing (4.1% to 4.9%)
Code Ref: CBC 1133B.7.1.3 and ADA/ABA 403.3
As Built Meas: 263 Quantity: LF
Description: Cross slope exceeds 2.0% (4.1% to 4.9%)
As Built Desc: 4.2% cross slope
Solution: Demolish existing and construct new route
Bar. Severity: 2 Recommended Cost Estimate: $32,875.00 Status:
Implementation Priority: 3 Facility Function:
Implementation Phase: Implementation Date:
Official Responsible:
Notes:

Field Date: 2/1/2011 Report Date: 2/3/2011 Barrier #: 4775
Location: Alondra Ct - North
X Coordinate: -121.27671
Y Coordinate: 38.7095
Barrier Area: Sidewalks
Barrier Type: Cross Slope - Existing (4.1% to 4.9%)
Code Ref: CBC 1133B.7.1.3 and ADA/ABA 403.3
As Built Meas: 228 Quantity: LF
Description: Cross slope exceeds 2.0% (4.1% to 4.9%)
As Built Desc: 4.7% cross slope
Solution: Demolish existing and construct new route
Bar. Severity: 2 Recommended Cost Estimate: $28,500.00 Status:
Implementation Priority: 4 Facility Function:
Implementation Phase: Implementation Date:
Official Responsible:
Notes:

Field Date: 2/1/2011 Report Date: 2/3/2011 Barrier #: 4776
Location: Alondra Ct - South
X Coordinate: -121.27734
Y Coordinate: 38.70936
Barrier Area: Sidewalks
Barrier Type: Cross Slope - Existing (5.0% or more)
Code Ref: CBC 1133B.7.1.3 and ADA/ABA 403.3
As Built Meas: 219 Quantity: LF
Description: Cross slope exceeds 2.0% (5.0% or more)
As Built Desc: 5.5% cross slope
Solution: Demolish existing and construct new route
Bar. Severity: 1 Necessary Cost Estimate: $27,375.00 Status:
Implementation Priority: 4 Facility Function:
Implementation Phase: Implementation Date:
Official Responsible:
Notes:

Field Date: 2/1/2011 Report Date: 2/3/2011 Barrier #: 4777A
Location: Patton Ave - West
X Coordinate: -121.2766
Y Coordinate: 38.70928
Barrier Area: Sidewalks
Barrier Type: Cross Slope - Existing (5.0% or more)
Code Ref: CBC 1133B.7.1.3 and ADA/ABA 403.3
As Built Meas: 261 Quantity: LF
Description: Cross slope exceeds 2.0% (5.0% or more)
As Built Desc: 6.6% cross slope
Solution: Demolish existing and construct new route
Bar. Severity: 1 Necessary Cost Estimate: $32,625.00 Status:
Implementation Priority: 3 Facility Function:
Implementation Phase: Implementation Date:
Official Responsible:
Notes:

Field Date: 2/1/2011 Report Date: 2/3/2011 Barrier #: 4777B
Location: Patton Ave - West
X Coordinate: -121.2766
Y Coordinate: 38.70866
Barrier Area: Sidewalks
Barrier Type: Abrupt Change in Level - > 1/2"
Code Ref: CBC 1133B.7.1 and ADA/ABA 303.3
As Built Meas: 4 Quantity: LF
Description: Change in level greater than 1/2"
As Built Desc: 1/2" lip in sidewalk surface
Solution: Grind or repair sidewalk to remove trip hazard
Bar. Severity: 1 Necessary Cost Estimate: $1,000.00 Status:
Implementation Priority: 3 Facility Function:
Implementation Phase: Implementation Date:
Official Responsible:
Notes:

Field Date: 2/1/2011 Report Date: 2/3/2011 Barrier #: 4778
Location: Patton Ave and Pardal Ct - Corner A
X Coordinate: -121.27658
Y Coordinate: 38.70855
Barrier Area: Curb Ramps
Barrier Type: No Curb Ramp
Code Ref: CBC 1127B.5.1 and ADA/ABA 402.2
As Built Meas: 1 Quantity: EACH
Description: No curb cut at corner (intersection)
As Built Desc: No curb ramp at corner
Solution: Demolish existing and construct curb cut
Bar. Severity: 1 Necessary Cost Estimate: $2,500.00 Status:
Implementation Priority: 3 Facility Function:
Implementation Phase: Implementation Date:
Official Responsible:
Notes: Two - way intersection corners A,D

Field Date: 2/1/2011 Report Date: 2/3/2011 Barrier #: 4779
Location: Patton Ave and Pardal Ct - Corner D
X Coordinate: -121.27658
Y Coordinate: 38.70845
Barrier Area: Curb Ramps
Barrier Type: No Curb Ramp
Code Ref: CBC 1127B.5.1 and ADA/ABA 402.2
As Built Meas: 1 Quantity: EACH
Description: No curb cut at corner (intersection)
As Built Desc: No curb ramp at corner
Solution: Demolish existing and construct curb cut
Bar. Severity: 1 Necessary Cost Estimate: $2,500.00 Status:
Implementation Priority: 3 Facility Function:
Implementation Phase: Implementation Date:
Official Responsible:
Notes: Two - way intersection corners A,D

Field Date: 2/1/2011 Report Date: 2/3/2011 Barrier #: 4780
Location: Pardal Ct - North
X Coordinate: -121.27672
Y Coordinate: 38.70857
Barrier Area: Sidewalks
Barrier Type: Cross Slope - Existing (5.0% or more)
Code Ref: CBC 1133B.7.1.3 and ADA/ABA 403.3
As Built Meas: 475 Quantity: LF
Description: Cross slope exceeds 2.0% (5.0% or more)
As Built Desc: 5.0% cross slope
Solution: Demolish existing and construct new route
Bar. Severity: 1 Necessary Cost Estimate: $59,375.00 Status:
Implementation Priority: 4 Facility Function:
Implementation Phase: Implementation Date:
Official Responsible:
Notes:

Field Date: 2/1/2011 Report Date: 2/3/2011 Barrier #: 4781
Location: Pardal Ct - South
X Coordinate: -121.27726
Y Coordinate: 38.70837
Barrier Area: Sidewalks
Barrier Type: Cross Slope - Existing (5.0% or more)
Code Ref: CBC 1133B.7.1.3 and ADA/ABA 403.3
As Built Meas: 251 Quantity: LF
Description: Cross slope exceeds 2.0% (5.0% or more)
As Built Desc: 5.5% cross slope
Solution: Demolish existing and construct new route
Bar. Severity: 1 Necessary Cost Estimate: $31,375.00 Status:
Implementation Priority: 4 Facility Function:
Implementation Phase: Implementation Date:
Official Responsible:
Notes:

Field Date: 2/1/2011 Report Date: 2/3/2011 Barrier #: 4782
Location: Patton Ave - West
X Coordinate: -121.2766
Y Coordinate: 38.70818
Barrier Area: Sidewalks
Barrier Type: Cross Slope - Existing (4.1% to 4.9%)
Code Ref: CBC 1133B.7.1.3 and ADA/ABA 403.3
As Built Meas: 65 Quantity: LF
Description: Cross slope exceeds 2.0% (4.1% to 4.9%)
As Built Desc: 4.2% cross slope
Solution: Demolish existing and construct new route
Bar. Severity: 2 Recommended Cost Estimate: $8,125.00 Status:
Implementation Priority: 3 Facility Function:
Implementation Phase: Implementation Date:
Official Responsible:
Notes:

Field Date: 2/1/2011 Report Date: 2/3/2011 Barrier #: 4783
Location: Patton Ave - West
X Coordinate: -121.27657
Y Coordinate: 38.70806
Barrier Area: Sidewalks
Barrier Type: No Sidewalk - No Barricade
Code Ref: MUTCD Section 6D.01
As Built Meas: 1 Quantity: JOB
Description: No barricade provided where sidewalk ends in hazardous location
As Built Desc: No barricade or other warning provided for the visually impaired at end of sidewalk
Solution: Provide barricade with cane detectable warning at end of sidewalk
Bar. Severity: 1 Necessary Cost Estimate: $1,350.00 Status:
Implementation Priority: 3 Facility Function:
Implementation Phase: Implementation Date:
Official Responsible:
Notes:



Field Date: 2/2/2011 Report Date: 2/3/2011 Barrier #: 4784
Location: Patton Ave - East
X Coordinate: -121.27642
Y Coordinate: 38.70769
Barrier Area: Sidewalks
Barrier Type: No sidewalk
Code Ref: CBC 1127B.1 and ADA/ABA 206.2.1
As Built Meas: 412 Quantity: LF
Description: No pedestrian route provided
As Built Desc: No sidewalk provided
Solution: Construct new firm and stable pedestrian route
Bar. Severity: 1 Necessary Cost Estimate: $41,200.00 Status:
Implementation Priority: 3 Facility Function:
Implementation Phase: Implementation Date:
Official Responsible:
Notes:

Field Date: 2/2/2011 Report Date: 2/3/2011 Barrier #: 4785
Location: Patton Ave - East
X Coordinate: -121.27641
Y Coordinate: 38.70907
Barrier Area: Sidewalks
Barrier Type: No sidewalk
Code Ref: CBC 1127B.1 and ADA/ABA 206.2.1
As Built Meas: 1088 Quantity: LF
Description: No pedestrian route provided
As Built Desc: No sidewalk provided
Solution: Construct new firm and stable pedestrian route
Bar. Severity: 1 Necessary Cost Estimate: $108,800.00 Status:
Implementation Priority: 3 Facility Function:
Implementation Phase: Implementation Date:
Official Responsible:
Notes:

Field Date: 2/2/2011 Report Date: 2/3/2011 Barrier #: 4786
Location: Patton Ave - East
X Coordinate: -121.27641
Y Coordinate: 38.71077
Barrier Area: Sidewalks
Barrier Type: Drop-off Along Ped Route (> 4")
Code Ref: CBC 1133B.8.1
As Built Meas: 488 Quantity: LF
Description: Drop of more than 4" along pedestrian route lacks warning curb
As Built Desc: 10" drop off creates hazardous condition for the visually impaired
Solution: Provide curb projecting at least 6" above the walk or sidewalk surface to warn the blind of a potent
Bar. Severity: 1 Necessary Cost Estimate: $85,400.00 Status:
Implementation Priority: 3 Facility Function:
Implementation Phase: Implementation Date:
Official Responsible:
Notes:

Field Date: 2/2/2011 Report Date: 2/3/2011 Barrier #: 4787
Location: Patton Ave - East
X Coordinate: -121.27641
Y Coordinate: 38.7122
Barrier Area: Sidewalks
Barrier Type: No sidewalk
Code Ref: CBC 1127B.1 and ADA/ABA 206.2.1
As Built Meas: 145 Quantity: LF
Description: No pedestrian route provided
As Built Desc: No sidewalk provided
Solution: Construct new firm and stable pedestrian route
Bar. Severity: 1 Necessary Cost Estimate: $14,500.00 Status:
Implementation Priority: 3 Facility Function:
Implementation Phase: Implementation Date:
Official Responsible:
Notes:

Field Date: 2/2/2011 Report Date: 2/3/2011 Barrier #: 4788
Location: Patton Ave and Shareen Wy - Corner B
X Coordinate: -121.27642
Y Coordinate: 38.71269
Barrier Area: Blended Transitions
Barrier Type: Detectable Warnings - Truncated Domes
Code Ref: CBC 1127B.5.3
As Built Meas: 1 Quantity: EACH
Description: No truncated domes provided at transition into roadway
As Built Desc: No detectable warning provided
Solution: Provide compliant truncated domes
Bar. Severity: 2 Recommended Cost Estimate: $1,400.00 Status:
Implementation Priority: 3 Facility Function:
Implementation Phase: Implementation Date:
Official Responsible:
Notes: Two - way intersection corners B,C

Field Date: 2/2/2011 Report Date: 2/3/2011 Barrier #: 4789
Location: Patton Ave and Shareen Wy - Corner C
X Coordinate: -121.2764
Y Coordinate: 38.7126
Barrier Area: Blended Transitions
Barrier Type: Detectable Warnings - Truncated Domes
Code Ref: CBC 1127B.5.3
As Built Meas: 1 Quantity: EACH
Description: No truncated domes provided at transition into roadway
As Built Desc: No detectable warning provided
Solution: Provide compliant truncated domes
Bar. Severity: 2 Recommended Cost Estimate: $1,400.00 Status:
Implementation Priority: 3 Facility Function:
Implementation Phase: Implementation Date:
Official Responsible:
Notes: Two - way intersection corners B,C

Field Date: 2/2/2011 Report Date: 2/3/2011 Barrier #: 4790
Location: Shareen Wy - South
X Coordinate: -121.27629
Y Coordinate: 38.7126
Barrier Area: Sidewalks
Barrier Type: No sidewalk
Code Ref: CBC 1127B.1 and ADA/ABA 206.2.1
As Built Meas: 392 Quantity: LF
Description: No pedestrian route provided
As Built Desc: No sidewalk provided
Solution: Construct new firm and stable pedestrian route
Bar. Severity: 1 Necessary Cost Estimate: $39,200.00 Status:
Implementation Priority: 4 Facility Function:
Implementation Phase: Implementation Date:
Official Responsible:
Notes:

Field Date: 2/2/2011 Report Date: 2/3/2011 Barrier #: 4791
Location: Shareen Wy and Ella Wy - Corner A
X Coordinate: -121.27493
Y Coordinate: 38.7127
Barrier Area: Blended Transitions
Barrier Type: Detectable Warnings - Truncated Domes
Code Ref: CBC 1127B.5.3
As Built Meas: 1 Quantity: EACH
Description: No truncated domes provided at transition into roadway
As Built Desc: No detectable warning provided
Solution: Provide compliant truncated domes
Bar. Severity: 2 Recommended Cost Estimate: $1,400.00 Status:
Implementation Priority: 4 Facility Function:
Implementation Phase: Implementation Date:
Official Responsible:
Notes: Two - way intersection corners A,D

Field Date: 2/2/2011 Report Date: 2/3/2011 Barrier #: 4792
Location: Shareen Wy and Ella Wy - Corner D
X Coordinate: -121.27495
Y Coordinate: 38.7126
Barrier Area: Blended Transitions
Barrier Type: Detectable Warnings - Truncated Domes
Code Ref: CBC 1127B.5.3
As Built Meas: 1 Quantity: EACH
Description: No truncated domes provided at transition into roadway
As Built Desc: No detectable warning provided
Solution: Provide compliant truncated domes
Bar. Severity: 2 Recommended Cost Estimate: $1,400.00 Status:
Implementation Priority: 4 Facility Function:
Implementation Phase: Implementation Date:
Official Responsible:
Notes: Two - way intersection corners A,D

Field Date: 2/2/2011 Report Date: 2/3/2011 Barrier #: 4793
Location: Ella Ct - South
X Coordinate: -121.27486
Y Coordinate: 38.71219
Barrier Area: Sidewalks
Barrier Type: No Sidewalk - Cane Detectable Barricade
Code Ref: CBC 1133B.8.6 and MUTCD Section 6D.02
As Built Meas: 40 Quantity: LF
Description: No cane detectable warning on existing barricade
As Built Desc: Existing barricade lacks warning for the visually impaired
Solution: Provide cane detectable warning on barricade (max. 6" above ground)
Bar. Severity: 1 Necessary Cost Estimate: $4,000.00 Status:
Implementation Priority: 4 Facility Function:
Implementation Phase: Implementation Date:
Official Responsible:
Notes:

Field Date: 2/2/2011 Report Date: 2/3/2011 Barrier #: 4794
Location: Ella Ct - East
X Coordinate: -121.27476
Y Coordinate: 38.71245
Barrier Area: Sidewalks
Barrier Type: No sidewalk
Code Ref: CBC 1127B.1 and ADA/ABA 206.2.1
As Built Meas: 520 Quantity: LF
Description: No pedestrian route provided
As Built Desc: No sidewalk provided
Solution: Construct new firm and stable pedestrian route
Bar. Severity: 1 Necessary Cost Estimate: $52,000.00 Status:
Implementation Priority: 4 Facility Function:
Implementation Phase: Implementation Date:
Official Responsible:
Notes:

Field Date: 2/2/2011 Report Date: 2/3/2011 Barrier #: 4795

Location: Ella Ct - West
X Coordinate: -121.27517
Y Coordinate: 38.71268
Barrier Area: Sidewalks
Barrier Type: No sidewalk
Code Ref: CBC 1127B.1 and ADA/ABA 206.2.1
As Built Meas: 318 Quantity: LF
Description: No pedestrian route provided
As Built Desc: No sidewalk provided
Solution: Construct new firm and stable pedestrian route
Bar. Severity: 1 Necessary Cost Estimate: $31,800.00 Status:
Implementation Priority: 4 Facility Function:
Implementation Phase: Implementation Date:
Official Responsible:
Notes:

Field Date: 2/2/2011 Report Date: 2/3/2011 Barrier #: 4796

Location: Shareen Wy - North
X Coordinate: -121.27493
Y Coordinate: 38.71361
Barrier Area: Sidewalks
Barrier Type: No sidewalk
Code Ref: CBC 1127B.1 and ADA/ABA 206.2.1
As Built Meas: 344 Quantity: LF
Description: No pedestrian route provided
As Built Desc: No sidewalk provided
Solution: Construct new firm and stable pedestrian route
Bar. Severity: 1 Necessary Cost Estimate: $34,400.00 Status:
Implementation Priority: 4 Facility Function:
Implementation Phase: Implementation Date:
Official Responsible:
Notes:

Field Date: 2/2/2011 Report Date: 2/3/2011 Barrier #: 4797
Location: Patton Ave - East
X Coordinate: -121.27641
Y Coordinate: 38.71291
Barrier Area: Sidewalks
Barrier Type: No sidewalk
Code Ref: CBC 1127B.1 and ADA/ABA 206.2.1
As Built Meas: 469 Quantity: LF
Description: No pedestrian route provided
As Built Desc: No sidewalk provided
Solution: Construct new firm and stable pedestrian route
Bar. Severity: 1 Necessary Cost Estimate: $46,900.00 Status:
Implementation Priority: 3 Facility Function:
Implementation Phase: Implementation Date:
Official Responsible:
Notes:

Field Date: 2/2/2011 Report Date: 2/3/2011 Barrier #: 4798
Location: Patton Ave - East
X Coordinate: -121.27643
Y Coordinate: 38.71399
Barrier Area: Sidewalks
Barrier Type: Drop-off Along Ped Route (> 4")
Code Ref: CBC 1133B.8.1
As Built Meas: 282 Quantity: LF
Description: Drop of more than 4" along pedestrian route lacks warning curb
As Built Desc: 8" drop off creates hazardous condition for the visually impaired
Solution: Provide curb projecting at least 6" above the walk or sidewalk surface to warn the blind of a potent
Bar. Severity: 1 Necessary Cost Estimate: $49,350.00 Status:
Implementation Priority: 3 Facility Function:
Implementation Phase: Implementation Date:
Official Responsible:
Notes:

Field Date: 2/2/2011 Report Date: 2/3/2011 Barrier #: 4799
Location: Patton Ave - East
X Coordinate: -121.27645
Y Coordinate: 38.71502
Barrier Area: Sidewalks
Barrier Type: No sidewalk
Code Ref: CBC 1127B.1 and ADA/ABA 206.2.1
As Built Meas: 1236 Quantity: LF
Description: No pedestrian route provided
As Built Desc: No sidewalk provided
Solution: Construct new firm and stable pedestrian route
Bar. Severity: 1 Necessary Cost Estimate: $123,600.00 Status:
Implementation Priority: 3 Facility Function:
Implementation Phase: Implementation Date:
Official Responsible:
Notes:

Field Date: 2/2/2011 Report Date: 2/3/2011 Barrier #: 4800
Location: Patton Ave - East
X Coordinate: -121.27656
Y Coordinate: 38.71638
Barrier Area: Sidewalks
Barrier Type: Drop-off Along Ped Route (> 4")
Code Ref: CBC 1133B.8.1
As Built Meas: 150 Quantity: LF
Description: Drop of more than 4" along pedestrian route lacks warning curb
As Built Desc: 12" drop off creates hazardous condition for the visually impaired
Solution: Provide curb projecting at least 6" above the walk or sidewalk surface to warn the blind of a potent
Bar. Severity: 1 Necessary Cost Estimate: $26,250.00 Status:
Implementation Priority: 3 Facility Function:
Implementation Phase: Implementation Date:
Official Responsible:
Notes:

Field Date: 2/2/2011 Report Date: 2/3/2011 Barrier #: 4801



Location: Twin Oaks Ave - South
X Coordinate: -121.2762
Y Coordinate: 38.71851
Barrier Area: Sidewalks
Barrier Type: Shoulder Cross Slope - Existing (3.1% to 4.0%)
Code Ref: CBC 1133B.7.1.3 and ADA/ABA 403.3
As Built Meas: 240 Quantity: LF
Description: Cross slope exceeds 2.0% (3.1% to 4.0%)
As Built Desc: 3.9% cross slope
Solution: Demolish existing and construct new pedestrian route
Bar. Severity: 3 Hinderance Cost Estimate: $30,000.00 Status:
Implementation Priority: 3 Facility Function:
Implementation Phase: Implementation Date:
Official Responsible:
Notes:

Field Date: 2/2/2011 Report Date: 2/3/2011 Barrier #: 4802



Location: Twin Oaks Ave - South
X Coordinate: -121.27602
Y Coordinate: 38.71853
Barrier Area: Sidewalks
Barrier Type: Drop-off Along Ped Route (> 4")
Code Ref: CBC 1133B.8.1
As Built Meas: 220 Quantity: LF
Description: Drop of more than 4" along pedestrian route lacks warning curb
As Built Desc: 12" drop off creates hazardous condition for the visually impaired
Solution: Provide curb projecting at least 6" above the walk or sidewalk surface to warn the blind of a potent
Bar. Severity: 1 Necessary Cost Estimate: $38,500.00 Status:
Implementation Priority: 3 Facility Function:
Implementation Phase: Implementation Date:
Official Responsible:
Notes:

Field Date: 2/2/2011 Report Date: 2/3/2011 Barrier #: 4803
Location: Dracena Dr - North
X Coordinate: -121.27223
Y Coordinate: 38.71436
Barrier Area: Sidewalks
Barrier Type: No sidewalk
Code Ref: CBC 1127B.1 and ADA/ABA 206.2.1
As Built Meas: 544 Quantity: LF
Description: No pedestrian route provided
As Built Desc: No sidewalk provided
Solution: Construct new firm and stable pedestrian route
Bar. Severity: 1 Necessary Cost Estimate: $54,400.00 Status:
Implementation Priority: 4 Facility Function:
Implementation Phase: Implementation Date:
Official Responsible:
Notes:

Field Date: 2/2/2011 Report Date: 2/3/2011 Barrier #: 4804
Location: Dracena Dr and Catapal Dr - Corner A
X Coordinate: -121.27407
Y Coordinate: 38.71436
Barrier Area: Blended Transitions
Barrier Type: Detectable Warnings - Truncated Domes
Code Ref: CBC 1127B.5.3
As Built Meas: 1 Quantity: EACH
Description: No truncated domes provided at transition into roadway
As Built Desc: No detectable warning provided
Solution: Provide compliant truncated domes
Bar. Severity: 2 Recommended Cost Estimate: $1,400.00 Status:
Implementation Priority: 4 Facility Function:
Implementation Phase: Implementation Date:
Official Responsible:
Notes: Two - way intersection corners A,B

Field Date: 2/2/2011 Report Date: 2/3/2011 Barrier #: 4805
Location: Dracena Dr and Catapal Dr - Corner B
X Coordinate: -121.27392
Y Coordinate: 38.71437
Barrier Area: Blended Transitions
Barrier Type: Detectable Warnings - Truncated Domes
Code Ref: CBC 1127B.5.3
As Built Meas: 1 Quantity: EACH
Description: No truncated domes provided at transition into roadway
As Built Desc: No detectable warning provided
Solution: Provide compliant truncated domes
Bar. Severity: 2 Recommended Cost Estimate: $1,400.00 Status:
Implementation Priority: 4 Facility Function:
Implementation Phase: Implementation Date:
Official Responsible:
Notes: Two - way intersection corners A,B

Field Date: 2/2/2011 Report Date: 2/3/2011 Barrier #: 4806
Location: Catapal Dr - East
X Coordinate: -121.27394
Y Coordinate: 38.71473
Barrier Area: Sidewalks
Barrier Type: No sidewalk
Code Ref: CBC 1127B.1 and ADA/ABA 206.2.1
As Built Meas: 422 Quantity: LF
Description: No pedestrian route provided
As Built Desc: No sidewalk provided
Solution: Construct new firm and stable pedestrian route
Bar. Severity: 1 Necessary Cost Estimate: $42,200.00 Status:
Implementation Priority: 4 Facility Function:
Implementation Phase: Implementation Date:
Official Responsible:
Notes:

Field Date: 2/2/2011 Report Date: 2/3/2011 Barrier #: 4807
Location: Catapal Dr - West
X Coordinate: -121.27409
Y Coordinate: 38.71551
Barrier Area: Sidewalks
Barrier Type: No sidewalk
Code Ref: CBC 1127B.1 and ADA/ABA 206.2.1
As Built Meas: 426 Quantity: LF
Description: No pedestrian route provided
As Built Desc: No sidewalk provided
Solution: Construct new firm and stable pedestrian route
Bar. Severity: 1 Necessary Cost Estimate: $42,600.00 Status:
Implementation Priority: 4 Facility Function:
Implementation Phase: Implementation Date:
Official Responsible:
Notes:

Field Date: 2/2/2011 Report Date: 2/3/2011 Barrier #: 4808
Location: Dracena Dr - North
X Coordinate: -121.27429
Y Coordinate: 38.71436
Barrier Area: Sidewalks
Barrier Type: No sidewalk
Code Ref: CBC 1127B.1 and ADA/ABA 206.2.1
As Built Meas: 379 Quantity: LF
Description: No pedestrian route provided
As Built Desc: No sidewalk provided
Solution: Construct new firm and stable pedestrian route
Bar. Severity: 1 Necessary Cost Estimate: $37,900.00 Status:
Implementation Priority: 4 Facility Function:
Implementation Phase: Implementation Date:
Official Responsible:
Notes:



Field Date: 2/2/2011 Report Date: 2/3/2011 Barrier #: 4809
Location: Dracena Dr - North
X Coordinate: -121.27459
Y Coordinate: 38.71433
Barrier Area: Sidewalks
Barrier Type: Drop-off Along Ped Route (> 4")
Code Ref: CBC 1133B.8.1
As Built Meas: 280 Quantity: LF
Description: Drop of more than 4" along pedestrian route lacks warning curb
As Built Desc: 12" drop off creates hazardous condition for the visually impaired
Solution: Provide curb projecting at least 6" above the walk or sidewalk surface to warn the blind of a potent
Bar. Severity: 1 Necessary Cost Estimate: $49,000.00 Status:
Implementation Priority: 4 Facility Function:
Implementation Phase: Implementation Date:
Official Responsible:
Notes:

Field Date: 2/2/2011 Report Date: 2/3/2011 Barrier #: 4810A
Location: Dracena Dr - South
X Coordinate: -121.27522
Y Coordinate: 38.71445
Barrier Area: Sidewalks
Barrier Type: No sidewalk
Code Ref: CBC 1127B.1 and ADA/ABA 206.2.1
As Built Meas: 1027 Quantity: LF
Description: No pedestrian route provided
As Built Desc: No sidewalk provided
Solution: Construct new firm and stable pedestrian route
Bar. Severity: 1 Necessary Cost Estimate: $102,700.00 Status:
Implementation Priority: 4 Facility Function:
Implementation Phase: Implementation Date:
Official Responsible:
Notes:

Field Date: 2/2/2011 Report Date: 2/3/2011 Barrier #: 4810B
Location: Dracena Dr - South
X Coordinate: -121.27329
Y Coordinate: 38.71857
Barrier Area: Sidewalks
Barrier Type: Drop-off Along Ped Route (> 4")
Code Ref: CBC 1133B.8.1
As Built Meas: 1027 Quantity: LF
Description: Drop of more than 4" along pedestrian route lacks warning curb
As Built Desc: 10" drop off creates hazardous condition for the visually impaired
Solution: Provide curb projecting at least 6" above the walk or sidewalk surface to warn the blind of a potent
Bar. Severity: 1 Necessary Cost Estimate: $179,725.00 Status:
Implementation Priority: 4 Facility Function:
Implementation Phase: Implementation Date:
Official Responsible:
Notes:

Field Date: 2/2/2011 Report Date: 2/3/2011 Barrier #: 4811
Location: Twin Oaks Ave - South
X Coordinate: -121.27227
Y Coordinate: 38.71854
Barrier Area: Sidewalks
Barrier Type: Shoulder Clear Width - New Construction
Code Ref: CBC 1133B.7.1
As Built Meas: 285 Quantity: LF
Description: Pedestrian route is not min. 48" wide
As Built Desc: 12" clear width
Solution: Demolish existing and construct new pedestrian route
Bar. Severity: 1 Necessary Cost Estimate: $35,625.00 Status:
Implementation Priority: 3 Facility Function:
Implementation Phase: Implementation Date:
Official Responsible:
Notes:

Field Date: 2/2/2011 Report Date: 2/3/2011 Barrier #: 4812
Location: Twin Oaks Ave - South
X Coordinate: -121.27212
Y Coordinate: 38.71853
Barrier Area: Sidewalks
Barrier Type: No Sidewalk - Transition to Shoulder
Code Ref: CBC 1121B.2 and ADA/ABA 206.2.1
As Built Meas: 1 Quantity: JOB
Description: Sidewalk ends and no ramp to pedestrian shoulder is provided
As Built Desc: No ramp to shoulder to enable pedestrian travel onto existing shoulder
Solution: Provide transition ramp to paved shoulder where no opposite sidewalk exists
Bar. Severity: 1 Necessary Cost Estimate: $2,500.00 Status:
Implementation Priority: 3 Facility Function:
Implementation Phase: Implementation Date:
Official Responsible:
Notes:

Field Date: 2/2/2011 Report Date: 2/3/2011 Barrier #: 4813A
Location: Twin Oaks Ave - North
X Coordinate: -121.27204
Y Coordinate: 38.71853
Barrier Area: Sidewalks
Barrier Type: Shoulder Cross Slope - Existing (3.1% to 4.0%)
Code Ref: CBC 1133B.7.1.3 and ADA/ABA 403.3
As Built Meas: 69 Quantity: LF
Description: Cross slope exceeds 2.0% (3.1% to 4.0%)
As Built Desc: 3.2% cross slope
Solution: Demolish existing and construct new pedestrian route
Bar. Severity: 3 Hinderance Cost Estimate: $8,625.00 Status:
Implementation Priority: 3 Facility Function:
Implementation Phase: Implementation Date:
Official Responsible:
Notes:

Field Date: 2/2/2011 Report Date: 2/3/2011 Barrier #: 4813B
Location: Twin Oaks Ave - North
X Coordinate: -121.27235
Y Coordinate: 38.71865
Barrier Area: Sidewalks
Barrier Type: Drop-off Along Ped Route (> 4")
Code Ref: CBC 1133B.8.1
As Built Meas: 462 Quantity: LF
Description: Drop of more than 4" along pedestrian route lacks warning curb
As Built Desc: 12" drop off creates hazardous condition for the visually impaired
Solution: Provide curb projecting at least 6" above the walk or sidewalk surface to warn the blind of a potent
Bar. Severity: 1 Necessary Cost Estimate: $80,850.00 Status:
Implementation Priority: 3 Facility Function:
Implementation Phase: Implementation Date:
Official Responsible:
Notes:

Field Date: 2/2/2011 Report Date: 2/3/2011 Barrier #: 4814
Location: Twin Oaks Ave - North
X Coordinate: -121.27306
Y Coordinate: 38.71862
Barrier Area: Sidewalks
Barrier Type: Shoulder Cross Slope - Existing (4.1% to 4.9%)
Code Ref: CBC 1133B.7.1.3 and ADA/ABA 403.3
As Built Meas: 479 Quantity: LF
Description: Cross slope exceeds 2.0% (4.1% to 4.9%)
As Built Desc: 4.5% cross slope
Solution: Demolish existing and construct new pedestrian route
Bar. Severity: 2 Recommended Cost Estimate: $59,875.00 Status:
Implementation Priority: 3 Facility Function:
Implementation Phase: Implementation Date:
Official Responsible:
Notes:

Field Date: 2/2/2011 Report Date: 2/3/2011 Barrier #: 4815
Location: Twin Oaks Ave and Victory Wy - Corner A
X Coordinate: -121.27382
Y Coordinate: 38.71863
Barrier Area: Blended Transitions
Barrier Type: Detectable Warnings - Truncated Domes
Code Ref: CBC 1127B.5.3
As Built Meas: 1 Quantity: EACH
Description: No truncated domes provided at transition into roadway
As Built Desc: No detectable warning provided
Solution: Provide compliant truncated domes
Bar. Severity: 2 Recommended Cost Estimate: $1,400.00 Status:
Implementation Priority: 3 Facility Function:
Implementation Phase: Implementation Date:
Official Responsible:
Notes: Two - way intersection corners A,B

Field Date: 2/2/2011 Report Date: 2/3/2011 Barrier #: 4816
Location: Twin Oaks Ave and Victory Wy - Corner B
X Coordinate: -121.27365
Y Coordinate: 38.71862
Barrier Area: Blended Transitions
Barrier Type: Detectable Warnings - Truncated Domes
Code Ref: CBC 1127B.5.3
As Built Meas: 1 Quantity: EACH
Description: No truncated domes provided at transition into roadway
As Built Desc: No detectable warning provided
Solution: Provide compliant truncated domes
Bar. Severity: 2 Recommended Cost Estimate: $1,400.00 Status:
Implementation Priority: 3 Facility Function:
Implementation Phase: Implementation Date:
Official Responsible:
Notes: Two - way intersection corners A,B

Field Date: 2/2/2011 Report Date: 2/3/2011 Barrier #: 4817
Location: Victory Wy - East
X Coordinate: -121.27369
Y Coordinate: 38.71878
Barrier Area: Sidewalks
Barrier Type: No sidewalk
Code Ref: CBC 1127B.1 and ADA/ABA 206.2.1
As Built Meas: 615 Quantity: LF
Description: No pedestrian route provided
As Built Desc: No sidewalk provided
Solution: Construct new firm and stable pedestrian route
Bar. Severity: 1 Necessary Cost Estimate: $61,500.00 Status:
Implementation Priority: 4 Facility Function:
Implementation Phase: Implementation Date:
Official Responsible:
Notes:

Field Date: 2/2/2011 Report Date: 2/3/2011 Barrier #: 4818
Location: Victory Wy - West
X Coordinate: -121.27385
Y Coordinate: 38.7203
Barrier Area: Sidewalks
Barrier Type: No sidewalk
Code Ref: CBC 1127B.1 and ADA/ABA 206.2.1
As Built Meas: 615 Quantity: LF
Description: No pedestrian route provided
As Built Desc: No sidewalk provided
Solution: Construct new firm and stable pedestrian route
Bar. Severity: 1 Necessary Cost Estimate: $61,500.00 Status:
Implementation Priority: 4 Facility Function:
Implementation Phase: Implementation Date:
Official Responsible:
Notes:



Field Date: 2/2/2011 Report Date: 2/3/2011 Barrier #: 4819A
Location: Twin Oaks Ave - North
X Coordinate: -121.27395
Y Coordinate: 38.71865
Barrier Area: Sidewalks
Barrier Type: Shoulder Cross Slope - Existing (4.1% to 4.9%)
Code Ref: CBC 1133B.7.1.3 and ADA/ABA 403.3
As Built Meas: 182 Quantity: LF
Description: Cross slope exceeds 2.0% (4.1% to 4.9%)
As Built Desc: 4.4% cross slope
Solution: Demolish existing and construct new pedestrian route
Bar. Severity: 2 Recommended Cost Estimate: $22,750.00 Status:
Implementation Priority: 3 Facility Function:
Implementation Phase: Implementation Date:
Official Responsible:
Notes:



Field Date: 2/2/2011 Report Date: 2/3/2011 Barrier #: 4819B
Location: Twin Oaks Ave - North
X Coordinate: -121.27415
Y Coordinate: 38.71864
Barrier Area: Sidewalks
Barrier Type: Drop-off Along Ped Route (> 4")
Code Ref: CBC 1133B.8.1
As Built Meas: 182 Quantity: LF
Description: Drop of more than 4" along pedestrian route lacks warning curb
As Built Desc: 12" drop off creates hazardous condition for the visually impaired
Solution: Provide curb projecting at least 6" above the walk or sidewalk surface to warn the blind of a potent
Bar. Severity: 1 Necessary Cost Estimate: $31,850.00 Status:
Implementation Priority: 3 Facility Function:
Implementation Phase: Implementation Date:
Official Responsible:
Notes:

Field Date: 2/2/2011 Report Date: 2/3/2011 Barrier #: 4820
Location: Fair Wy - East
X Coordinate: -121.27544
Y Coordinate: 38.71874
Barrier Area: Sidewalks
Barrier Type: No sidewalk
Code Ref: CBC 1127B.1 and ADA/ABA 206.2.1
As Built Meas: 528 Quantity: LF
Description: No pedestrian route provided
As Built Desc: No sidewalk provided
Solution: Construct new firm and stable pedestrian route
Bar. Severity: 1 Necessary Cost Estimate: $52,800.00 Status:
Implementation Priority: 4 Facility Function:
Implementation Phase: Implementation Date:
Official Responsible:
Notes:

Field Date: 2/2/2011 Report Date: 2/3/2011 Barrier #: 4821
Location: Fair Wy - East
X Coordinate: -121.2756
Y Coordinate: 38.7219
Barrier Area: Sidewalks
Barrier Type: No sidewalk
Code Ref: CBC 1127B.1 and ADA/ABA 206.2.1
As Built Meas: 820 Quantity: LF
Description: No pedestrian route provided
As Built Desc: No sidewalk provided
Solution: Construct new firm and stable pedestrian route
Bar. Severity: 1 Necessary Cost Estimate: $82,000.00 Status:
Implementation Priority: 4 Facility Function:
Implementation Phase: Implementation Date:
Official Responsible:
Notes:

Field Date: 2/2/2011 Report Date: 2/3/2011 Barrier #: 4822A
Location: Twin Oaks Ave - North
X Coordinate: -121.27567
Y Coordinate: 38.71862
Barrier Area: Sidewalks
Barrier Type: Shoulder Cross Slope - Existing (5.0% or more)
Code Ref: CBC 1133B.7.1.3 and ADA/ABA 403.3
As Built Meas: 796 Quantity: LF
Description: Cross slope exceeds 2.0% (5.0% or more)
As Built Desc: 5.3% cross slope
Solution: Demolish existing and construct new pedestrian route
Bar. Severity: 1 Necessary Cost Estimate: $99,500.00 Status:
Implementation Priority: 3 Facility Function:
Implementation Phase: Implementation Date:
Official Responsible:
Notes:

Field Date: 2/2/2011 Report Date: 2/3/2011 Barrier #: 4822B
Location: Twin Oaks Ave - North
X Coordinate: -121.27589
Y Coordinate: 38.71863
Barrier Area: Sidewalks
Barrier Type: Drop-off Along Ped Route (> 4")
Code Ref: CBC 1133B.8.1
As Built Meas: 365 Quantity: LF
Description: Drop of more than 4" along pedestrian route lacks warning curb
As Built Desc: 5" drop off creates hazardous condition for the visually impaired
Solution: Provide curb projecting at least 6" above the walk or sidewalk surface to warn the blind of a potent
Bar. Severity: 1 Necessary Cost Estimate: $63,875.00 Status:
Implementation Priority: 3 Facility Function:
Implementation Phase: Implementation Date:
Official Responsible:
Notes:

Field Date: 2/2/2011 Report Date: 2/3/2011 Barrier #: 4823
Location: Twin Oaks Ave - North
X Coordinate: -121.27598
Y Coordinate: 38.71863
Barrier Area: Bus Stops and Shelters
Barrier Type: Bus Stop Pad
Code Ref: CBC 1121B.2.1 and ADAAG 10.2.1(1)
As Built Meas: 8 Quantity: LF
Description: No min. 60" x 96" space provided at bus stop pad or shelter
As Built Desc: No clear space provided
Solution: Demolish existing and construct new bus pad or shelter pad
Bar. Severity: 3 Hindrance Cost Estimate: $1,000.00 Status:
Implementation Priority: 3 Facility Function:
Implementation Phase: Implementation Date:
Official Responsible:
Notes:

Field Date: 2/2/2011 Report Date: 2/3/2011 Barrier #: 4824
Location: Twin Oaks Ave and Donald Wy - Corner A
X Coordinate: -121.27847
Y Coordinate: 38.71863
Barrier Area: Blended Transitions
Barrier Type: Detectable Warnings - Truncated Domes
Code Ref: CBC 1127B.5.3
As Built Meas: 1 Quantity: EACH
Description: No truncated domes provided at transition into roadway
As Built Desc: No detectable warning provided
Solution: Provide compliant truncated domes
Bar. Severity: 2 Recommended Cost Estimate: $1,400.00 Status:
Implementation Priority: 3 Facility Function:
Implementation Phase: Implementation Date:
Official Responsible:
Notes: Two - way intersection corners A,B

Field Date: 2/2/2011 Report Date: 2/3/2011 Barrier #: 4825
Location: Twin Oaks Ave and Donald Wy - Corner B
X Coordinate: -121.27826
Y Coordinate: 38.71861
Barrier Area: Blended Transitions
Barrier Type: Detectable Warnings - Truncated Domes
Code Ref: CBC 1127B.5.3
As Built Meas: 1 Quantity: EACH
Description: No truncated domes provided at transition into roadway
As Built Desc: No detectable warning provided
Solution: Provide compliant truncated domes
Bar. Severity: 2 Recommended Cost Estimate: $1,400.00 Status:
Implementation Priority: 3 Facility Function:
Implementation Phase: Implementation Date:
Official Responsible:
Notes: Two - way intersection corners A,B

Field Date: 2/2/2011 Report Date: 2/3/2011 Barrier #: 4826
Location: Donald Wy - East
X Coordinate: -121.27829
Y Coordinate: 38.71875
Barrier Area: Sidewalks
Barrier Type: No sidewalk
Code Ref: CBC 1127B.1 and ADA/ABA 206.2.1
As Built Meas: 473 Quantity: LF
Description: No pedestrian route provided
As Built Desc: No sidewalk provided
Solution: Construct new firm and stable pedestrian route
Bar. Severity: 1 Necessary Cost Estimate: $47,300.00 Status:
Implementation Priority: 4 Facility Function:
Implementation Phase: Implementation Date:
Official Responsible:
Notes:

Field Date: 2/2/2011 Report Date: 2/3/2011 Barrier #: 4827
Location: Donald Wy - West
X Coordinate: -121.27847
Y Coordinate: 38.71993
Barrier Area: Sidewalks
Barrier Type: No sidewalk
Code Ref: CBC 1127B.1 and ADA/ABA 206.2.1
As Built Meas: 481 Quantity: LF
Description: No pedestrian route provided
As Built Desc: No sidewalk provided
Solution: Construct new firm and stable pedestrian route
Bar. Severity: 1 Necessary Cost Estimate: $48,100.00 Status:
Implementation Priority: 4 Facility Function:
Implementation Phase: Implementation Date:
Official Responsible:
Notes:

Field Date: 2/2/2011 Report Date: 2/3/2011 Barrier #: 4828
Location: Twin Oaks Ave - North
X Coordinate: -121.27851
Y Coordinate: 38.71859
Barrier Area: Sidewalks
Barrier Type: Drop-off Along Ped Route (> 4")
Code Ref: CBC 1133B.8.1
As Built Meas: 442 Quantity: LF
Description: Drop of more than 4" along pedestrian route lacks warning curb
As Built Desc: 8" drop off creates hazardous condition for the visually impaired
Solution: Provide curb projecting at least 6" above the walk or sidewalk surface to warn the blind of a potent
Bar. Severity: 1 Necessary Cost Estimate: $77,350.00 Status:
Implementation Priority: 3 Facility Function:
Implementation Phase: Implementation Date:
Official Responsible:
Notes:

Field Date: 2/2/2011 Report Date: 2/3/2011 Barrier #: 4829
Location: Twin Oaks Ave - North
X Coordinate: -121.27897
Y Coordinate: 38.71861
Barrier Area: Sidewalks
Barrier Type: Shoulder Cross Slope - Existing (4.1% to 4.9%)
Code Ref: CBC 1133B.7.1.3 and ADA/ABA 403.3
As Built Meas: 442 Quantity: LF
Description: Cross slope exceeds 2.0% (4.1% to 4.9%)
As Built Desc: 4.2% cross slope
Solution: Demolish existing and construct new pedestrian route
Bar. Severity: 2 Recommended Cost Estimate: $55,250.00 Status:
Implementation Priority: 3 Facility Function:
Implementation Phase: Implementation Date:
Official Responsible:
Notes:

Field Date: 2/2/2011 Report Date: 2/3/2011 Barrier #: 4830
Location: Twin Oaks Ave and Robie Wy - Corner A
X Coordinate: -121.28021
Y Coordinate: 38.71858
Barrier Area: Blended Transitions
Barrier Type: Detectable Warnings - Truncated Domes
Code Ref: CBC 1127B.5.3
As Built Meas: 1 Quantity: EACH
Description: No truncated domes provided at transition into roadway
As Built Desc: No detectable warning provided
Solution: Provide compliant truncated domes
Bar. Severity: 2 Recommended Cost Estimate: $1,400.00 Status:
Implementation Priority: 3 Facility Function:
Implementation Phase: Implementation Date:
Official Responsible:
Notes: Two - way intersection corners A,B

Field Date: 2/2/2011 Report Date: 2/3/2011 Barrier #: 4831
Location: Twin Oaks Ave and Robie Wy - Corner B
X Coordinate: -121.28007
Y Coordinate: 38.71858
Barrier Area: Blended Transitions
Barrier Type: Detectable Warnings - Truncated Domes
Code Ref: CBC 1127B.5.3
As Built Meas: 1 Quantity: EACH
Description: No truncated domes provided at transition into roadway
As Built Desc: No detectable warning provided
Solution: Provide compliant truncated domes
Bar. Severity: 2 Recommended Cost Estimate: $1,400.00 Status:
Implementation Priority: 3 Facility Function:
Implementation Phase: Implementation Date:
Official Responsible:
Notes: Two - way intersection corners A,B

Field Date: 2/2/2011 Report Date: 2/3/2011 Barrier #: 4832
Location: Robie Wy - East
X Coordinate: -121.28008
Y Coordinate: 38.71872
Barrier Area: Sidewalks
Barrier Type: No sidewalk
Code Ref: CBC 1127B.1 and ADA/ABA 206.2.1
As Built Meas: 896 Quantity: LF
Description: No pedestrian route provided
As Built Desc: No sidewalk provided
Solution: Construct new firm and stable pedestrian route
Bar. Severity: 1 Necessary Cost Estimate: $89,600.00 Status:
Implementation Priority: 4 Facility Function:
Implementation Phase: Implementation Date:
Official Responsible:
Notes:

Field Date: 2/2/2011 Report Date: 2/3/2011 Barrier #: 4833A
Location: Robie Wy - West
X Coordinate: -121.2802
Y Coordinate: 38.72104
Barrier Area: Sidewalks
Barrier Type: No sidewalk
Code Ref: CBC 1127B.1 and ADA/ABA 206.2.1
As Built Meas: 896 Quantity: LF
Description: No pedestrian route provided
As Built Desc: No sidewalk provided
Solution: Construct new firm and stable pedestrian route
Bar. Severity: 1 Necessary Cost Estimate: $89,600.00 Status:
Implementation Priority: 4 Facility Function:
Implementation Phase: Implementation Date:
Official Responsible:
Notes:

Field Date: 2/2/2011 Report Date: 2/3/2011 Barrier #: 4833B
Location: Robie Wy - West
X Coordinate: -121.2802
Y Coordinate: 38.71906
Barrier Area: Sidewalks
Barrier Type: Drop-off Along Ped Route (> 4")
Code Ref: CBC 1133B.8.1
As Built Meas: 160 Quantity: LF
Description: Drop of more than 4" along pedestrian route lacks warning curb
As Built Desc: 12" drop off creates hazardous condition for the visually impaired
Solution: Provide curb projecting at least 6" above the walk or sidewalk surface to warn the blind of a potent
Bar. Severity: 1 Necessary Cost Estimate: $28,000.00 Status:
Implementation Priority: 4 Facility Function:
Implementation Phase: Implementation Date:
Official Responsible:
Notes:

Field Date: 2/2/2011 Report Date: 2/3/2011 Barrier #: 4834A

Location: Twin Oaks Ave - North
X Coordinate: -121.28031
Y Coordinate: 38.71857
Barrier Area: Sidewalks
Barrier Type: Shoulder Cross Slope - Existing (5.0% or more)
Code Ref: CBC 1133B.7.1.3 and ADA/ABA 403.3
As Built Meas: 275 Quantity: LF
Description: Cross slope exceeds 2.0% (5.0% or more)
As Built Desc: 5.0% cross slope
Solution: Demolish existing and construct new pedestrian route
Bar. Severity: 1 Necessary Cost Estimate: $34,375.00 Status:
Implementation Priority: 3 Facility Function:
Implementation Phase: Implementation Date:
Official Responsible:
Notes:

Field Date: 2/2/2011 Report Date: 2/3/2011 Barrier #: 4834B

Location: Twin Oaks Ave - North
X Coordinate: -121.28117
Y Coordinate: 38.71868
Barrier Area: Sidewalks
Barrier Type: Drop-off Along Ped Route (> 4")
Code Ref: CBC 1133B.8.1
As Built Meas: 275 Quantity: LF
Description: Drop of more than 4" along pedestrian route lacks warning curb
As Built Desc: 13" drop off creates hazardous condition for the visually impaired
Solution: Provide curb projecting at least 6" above the walk or sidewalk surface to warn the blind of a potent
Bar. Severity: 1 Necessary Cost Estimate: $48,125.00 Status:
Implementation Priority: 3 Facility Function:
Implementation Phase: Implementation Date:
Official Responsible:
Notes:

Field Date: 2/2/2011 Report Date: 2/3/2011 Barrier #: 4835
Location: Mariposa Ave - East
X Coordinate: -121.28121
Y Coordinate: 38.71906
Barrier Area: Sidewalks
Barrier Type: Shoulder Cross Slope - Existing (4.1% to 4.9%)
Code Ref: CBC 1133B.7.1.3 and ADA/ABA 403.3
As Built Meas: 868 Quantity: LF
Description: Cross slope exceeds 2.0% (4.1% to 4.9%)
As Built Desc: 4.3% cross slope
Solution: Demolish existing and construct new pedestrian route
Bar. Severity: 2 Recommended Cost Estimate: $108,500.00 Status:
Implementation Priority: 1 Facility Function:
Implementation Phase: Implementation Date:
Official Responsible:
Notes:

Field Date: 2/2/2011 Report Date: 2/3/2011 Barrier #: 4835B
Location: Mariposa Ave - East
X Coordinate: -121.28121
Y Coordinate: 38.71915
Barrier Area: Sidewalks
Barrier Type: Drop-off Along Ped Route (> 4")
Code Ref: CBC 1133B.8.1
As Built Meas: 300 Quantity: LF
Description: Drop of more than 4" along pedestrian route lacks warning curb
As Built Desc: 12" drop off creates hazardous condition for the visually impaired
Solution: Provide curb projecting at least 6" above the walk or sidewalk surface to warn the blind of a potent
Bar. Severity: 1 Necessary Cost Estimate: $52,500.00 Status:
Implementation Priority: 1 Facility Function:
Implementation Phase: Implementation Date:
Official Responsible:
Notes:

Field Date: 2/2/2011 Report Date: 2/3/2011 Barrier #: 4836A
Location: Mariposa Ave - West
X Coordinate: -121.28141
Y Coordinate: 38.72051
Barrier Area: Sidewalks
Barrier Type: Drop-off Along Ped Route (> 4")
Code Ref: CBC 1133B.8.1
As Built Meas: 562 Quantity: LF
Description: Drop of more than 4" along pedestrian route lacks warning curb
As Built Desc: 12" drop off creates hazardous condition for the visually impaired
Solution: Provide curb projecting at least 6" above the walk or sidewalk surface to warn the blind of a potent
Bar. Severity: 1 Necessary Cost Estimate: $98,350.00 Status:
Implementation Priority: 1 Facility Function:
Implementation Phase: Implementation Date:
Official Responsible:
Notes:

Field Date: 2/2/2011 Report Date: 2/3/2011 Barrier #: 4836B
Location: Mariposa Ave - West
X Coordinate: -121.28136
Y Coordinate: 38.71998
Barrier Area: Sidewalks
Barrier Type: Shoulder Cross Slope - Existing (4.1% to 4.9%)
Code Ref: CBC 1133B.7.1.3 and ADA/ABA 403.3
As Built Meas: 708 Quantity: LF
Description: Cross slope exceeds 2.0% (4.1% to 4.9%)
As Built Desc: 4.4% cross slope
Solution: Demolish existing and construct new pedestrian route
Bar. Severity: 2 Recommended Cost Estimate: $88,500.00 Status:
Implementation Priority: 1 Facility Function:
Implementation Phase: Implementation Date:
Official Responsible:
Notes:

Field Date: 2/2/2011 Report Date: 2/3/2011 Barrier #: 4837
Location: Twin Oaks Ave - North
X Coordinate: -121.28146
Y Coordinate: 38.71853
Barrier Area: Sidewalks
Barrier Type: Shoulder Cross Slope - Existing (4.1% to 4.9%)
Code Ref: CBC 1133B.7.1.3 and ADA/ABA 403.3
As Built Meas: 179 Quantity: LF
Description: Cross slope exceeds 2.0% (4.1% to 4.9%)
As Built Desc: 4.2% cross slope
Solution: Demolish existing and construct new pedestrian route
Bar. Severity: 2 Recommended Cost Estimate: $22,375.00 Status:
Implementation Priority: 3 Facility Function:
Implementation Phase: Implementation Date:
Official Responsible:
Notes:

Field Date: 2/2/2011 Report Date: 2/3/2011 Barrier #: 4838
Location: Twin Oaks Ave - North
X Coordinate: -121.28146
Y Coordinate: 38.71853
Barrier Area: Sidewalks
Barrier Type: Drop-off Along Ped Route (> 4")
Code Ref: CBC 1133B.8.1
As Built Meas: 179 Quantity: LF
Description: Drop of more than 4" along pedestrian route lacks warning curb
As Built Desc: 12" drop off creates hazardous condition for the visually impaired
Solution: Provide curb projecting at least 6" above the walk or sidewalk surface to warn the blind of a potent
Bar. Severity: 1 Necessary Cost Estimate: $31,325.00 Status:
Implementation Priority: 3 Facility Function:
Implementation Phase: Implementation Date:
Official Responsible:
Notes:

Field Date: 2/2/2011 Report Date: 2/3/2011 Barrier #: 4839
Location: Twin Oaks Ave - North
X Coordinate: -121.28158
Y Coordinate: 38.71853
Barrier Area: Bus Stops and Shelters
Barrier Type: Bus Stop Pad
Code Ref: CBC 1121B.2.1 and ADAAG 10.2.1(1)
As Built Meas: 8 Quantity: LF
Description: No min. 60" x 96" space provided at bus stop pad or shelter
As Built Desc: No clear space provided
Solution: Demolish existing and construct new bus pad or shelter pad
Bar. Severity: 3 Hindrance Cost Estimate: $1,000.00 Status:
Implementation Priority: 3 Facility Function:
Implementation Phase: Implementation Date:
Official Responsible:
Notes:

Field Date: 2/2/2011 Report Date: 2/3/2011 Barrier #: 4840
Location: Twin Oaks Ave and Jewel Wy - Corner A
X Coordinate: -121.28222
Y Coordinate: 38.71857
Barrier Area: Blended Transitions
Barrier Type: Detectable Warnings - Truncated Domes
Code Ref: CBC 1127B.5.3
As Built Meas: 1 Quantity: EACH
Description: No truncated domes provided at transition into roadway
As Built Desc: No detectable warning provided
Solution: Provide compliant truncated domes
Bar. Severity: 2 Recommended Cost Estimate: $1,400.00 Status:
Implementation Priority: 3 Facility Function:
Implementation Phase: Implementation Date:
Official Responsible:
Notes: Two - way intersection corners A,B

Field Date: 2/2/2011 Report Date: 2/3/2011 Barrier #: 4841
Location: Twin Oaks Ave and Jewel Wy - Corner B
X Coordinate: -121.28206
Y Coordinate: 38.71857
Barrier Area: Blended Transitions
Barrier Type: Detectable Warnings - Truncated Domes
Code Ref: CBC 1127B.5.3
As Built Meas: 1 Quantity: EACH
Description: No truncated domes provided at transition into roadway
As Built Desc: No detectable warning provided
Solution: Provide compliant truncated domes
Bar. Severity: 2 Recommended Cost Estimate: $1,400.00 Status:
Implementation Priority: 3 Facility Function:
Implementation Phase: Implementation Date:
Official Responsible:
Notes: Two - way intersection corners A,B

Field Date: 2/2/2011 Report Date: 2/3/2011 Barrier #: 4842
Location: Jewel Wy - East
X Coordinate: -121.28207
Y Coordinate: 38.71877
Barrier Area: Sidewalks
Barrier Type: No sidewalk
Code Ref: CBC 1127B.1 and ADA/ABA 206.2.1
As Built Meas: 258 Quantity: LF
Description: No pedestrian route provided
As Built Desc: No sidewalk provided
Solution: Construct new firm and stable pedestrian route
Bar. Severity: 1 Necessary Cost Estimate: $25,800.00 Status:
Implementation Priority: 4 Facility Function:
Implementation Phase: Implementation Date:
Official Responsible:
Notes:

Field Date: 2/2/2011 Report Date: 2/3/2011 Barrier #: 4843

Location: Jewel Wy - West
X Coordinate: -121.28217
Y Coordinate: 38.71936
Barrier Area: Sidewalks
Barrier Type: No sidewalk
Code Ref: CBC 1127B.1 and ADA/ABA 206.2.1
As Built Meas: 270 Quantity: LF
Description: No pedestrian route provided
As Built Desc: No sidewalk provided
Solution: Construct new firm and stable pedestrian route
Bar. Severity: 1 Necessary Cost Estimate: $27,000.00 Status:
Implementation Priority: 4 Facility Function:
Implementation Phase: Implementation Date:
Official Responsible:
Notes:

Field Date: 2/2/2011 Report Date: 2/3/2011 Barrier #: 4844A

Location: Twin Oaks Ave - North
X Coordinate: -121.2823
Y Coordinate: 38.71853
Barrier Area: Sidewalks
Barrier Type: Drop-off Along Ped Route (> 4")
Code Ref: CBC 1133B.8.1
As Built Meas: 365 Quantity: LF
Description: Drop of more than 4" along pedestrian route lacks warning curb
As Built Desc: 15" drop off creates hazardous condition for the visually impaired
Solution: Provide curb projecting at least 6" above the walk or sidewalk surface to warn the blind of a potent
Bar. Severity: 1 Necessary Cost Estimate: $63,875.00 Status:
Implementation Priority: 3 Facility Function:
Implementation Phase: Implementation Date:
Official Responsible:
Notes:

Field Date: 2/2/2011 Report Date: 2/3/2011 Barrier #: 4844B
Location: Twin Oaks Ave - North
X Coordinate: -121.28238
Y Coordinate: 38.71853
Barrier Area: Sidewalks
Barrier Type: Shoulder Cross Slope - Existing (4.1% to 4.9%)
Code Ref: CBC 1133B.7.1.3 and ADA/ABA 403.3
As Built Meas: 365 Quantity: LF
Description: Cross slope exceeds 2.0% (4.1% to 4.9%)
As Built Desc: 4.4% cross slope
Solution: Demolish existing and construct new pedestrian route
Bar. Severity: 2 Recommended Cost Estimate: $45,625.00 Status:
Implementation Priority: 3 Facility Function:
Implementation Phase: Implementation Date:
Official Responsible:
Notes:

Field Date: 2/2/2011 Report Date: 2/3/2011 Barrier #: 4845
Location: Twin Oaks Ave and Pearl Wy - Corner A
X Coordinate: -121.28365
Y Coordinate: 38.71856
Barrier Area: Blended Transitions
Barrier Type: Detectable Warnings - Truncated Domes
Code Ref: CBC 1127B.5.3
As Built Meas: 1 Quantity: EACH
Description: No truncated domes provided at transition into roadway
As Built Desc: No detectable warning provided
Solution: Provide compliant truncated domes
Bar. Severity: 2 Recommended Cost Estimate: $1,400.00 Status:
Implementation Priority: 3 Facility Function:
Implementation Phase: Implementation Date:
Official Responsible:
Notes: Two - way intersection corners A,B

Field Date: 2/2/2011 Report Date: 2/3/2011 Barrier #: 4846

Location: Twin Oaks Ave and Pearl Wy - Corner B

X Coordinate: -121.28352

Y Coordinate: 38.71855

Barrier Area: Blended Transitions

Barrier Type: Detectable Warnings - Truncated Domes

Code Ref: CBC 1127B.5.3

As Built Meas: 1 Quantity: EACH

Description: No truncated domes provided at transition into roadway

As Built Desc: No detectable warning provided

Solution: Provide compliant truncated domes

Bar. Severity: 2 Recommended Cost Estimate: $1,400.00 Status:

Implementation Priority: 3 Facility Function:

Implementation Phase: Implementation Date:

Official Responsible:

Notes: Two - way intersection corners A,B

Field Date: 2/2/2011 Report Date: 2/3/2011 Barrier #: 4847

Location: Pearl wy - East

X Coordinate: -121.2835

Y Coordinate: 38.71874

Barrier Area: Sidewalks

Barrier Type: No sidewalk

Code Ref: CBC 1127B.1 and ADA/ABA 206.2.1

As Built Meas: 682 Quantity: LF

Description: No pedestrian route provided

As Built Desc: No sidewalk provided

Solution: Construct new firm and stable pedestrian route

Bar. Severity: 1 Necessary Cost Estimate: $68,200.00 Status:

Implementation Priority: 4 Facility Function:

Implementation Phase: Implementation Date:

Official Responsible:

Notes:

Field Date: 2/2/2011 Report Date: 2/3/2011 Barrier #: 4848
Location: Linden Ave - North
X Coordinate: -121.28382
Y Coordinate: 38.72032
Barrier Area: Sidewalks
Barrier Type: No sidewalk
Code Ref: CBC 1127B.1 and ADA/ABA 206.2.1
As Built Meas: 1697 Quantity: LF
Description: No pedestrian route provided
As Built Desc: No sidewalk provided
Solution: Construct new firm and stable pedestrian route
Bar. Severity: 1 Necessary Cost Estimate: $169,700.00 Status:
Implementation Priority: 4 Facility Function:
Implementation Phase: Implementation Date:
Official Responsible:
Notes:

Field Date: 2/2/2011 Report Date: 2/3/2011 Barrier #: 4849
Location: Linden Ave - North
X Coordinate: -121.28977
Y Coordinate: 38.72027
Barrier Area: Sidewalks
Barrier Type: Driveway - Existing (5.0% or more)
Code Ref: CBC 1133B.7.1.3 and ADA/ABA 403.3
As Built Meas: 42 Quantity: LF
Description: Driveway cross slope exceeds 2.0% (5.0% or more)
As Built Desc: 9.2% cross slope, 19.3% running slope
Solution: Provide min. 48" wide level walkway through driveway
Bar. Severity: 1 Necessary Cost Estimate: $5,250.00 Status:
Implementation Priority: 4 Facility Function:
Implementation Phase: Implementation Date:
Official Responsible:
Notes:

Field Date: 2/2/2011 Report Date: 2/3/2011 Barrier #: 4850
Location: Linden Ave - North
X Coordinate: -121.29023
Y Coordinate: 38.72029
Barrier Area: Sidewalks
Barrier Type: Driveway - Existing (5.0% or more)
Code Ref: CBC 1133B.7.1.3 and ADA/ABA 403.3
As Built Meas: 42 Quantity: LF
Description: Driveway cross slope exceeds 2.0% (5.0% or more)
As Built Desc: 9.0% cross slope, 14.8% running slope
Solution: Provide min. 48" wide level walkway through driveway
Bar. Severity: 1 Necessary Cost Estimate: $5,250.00 Status:
Implementation Priority: 4 Facility Function:
Implementation Phase: Implementation Date:
Official Responsible:
Notes:

Field Date: 2/2/2011 Report Date: 2/3/2011 Barrier #: 4851
Location: Linden Ave - South
X Coordinate: -121.29017
Y Coordinate: 38.72021
Barrier Area: Sidewalks
Barrier Type: No sidewalk
Code Ref: CBC 1127B.1 and ADA/ABA 206.2.1
As Built Meas: 1769 Quantity: LF
Description: No pedestrian route provided
As Built Desc: No sidewalk provided
Solution: Construct new firm and stable pedestrian route
Bar. Severity: 1 Necessary Cost Estimate: $176,900.00 Status:
Implementation Priority: 4 Facility Function:
Implementation Phase: Implementation Date:
Official Responsible:
Notes:

Field Date: 2/2/2011 Report Date: 2/3/2011 Barrier #: 4852A
Location: Twin Oaks Ave - North
X Coordinate: -121.28391
Y Coordinate: 38.71852
Barrier Area: Sidewalks
Barrier Type: Shoulder Cross Slope - Existing (5.0% or more)
Code Ref: CBC 1133B.7.1.3 and ADA/ABA 403.3
As Built Meas: 1654 Quantity: LF
Description: Cross slope exceeds 2.0% (5.0% or more)
As Built Desc: 6.0% cross slope
Solution: Demolish existing and construct new pedestrian route
Bar. Severity: 1 Necessary Cost Estimate: $206,750.00 Status:
Implementation Priority: 3 Facility Function:
Implementation Phase: Implementation Date:
Official Responsible:
Notes:

Field Date: 2/2/2011 Report Date: 2/3/2011 Barrier #: 4852
Location: Twin Oaks Ave - North
X Coordinate: -121.28442
Y Coordinate: 38.71852
Barrier Area: Sidewalks
Barrier Type: Drop-off Along Ped Route (> 4")
Code Ref: CBC 1133B.8.1
As Built Meas: 1654 Quantity: LF
Description: Drop of more than 4" along pedestrian route lacks warning curb
As Built Desc: 12" drop off creates hazardous condition for the visually impaired
Solution: Provide curb projecting at least 6" above the walk or sidewalk surface to warn the blind of a potent
Bar. Severity: 1 Necessary Cost Estimate: $289,450.00 Status:
Implementation Priority: 3 Facility Function:
Implementation Phase: Implementation Date:
Official Responsible:
Notes:

Field Date: 2/2/2011 Report Date: 2/3/2011 Barrier #: 4853
Location: Twin Oaks Ave - North
X Coordinate: -121.28573
Y Coordinate: 38.71852
Barrier Area: Bus Stops and Shelters
Barrier Type: Bus Stop Pad
Code Ref: CBC 1121B.2.1 and ADAAG 10.2.1(1)
As Built Meas: 8 Quantity: LF
Description: No min. 60" x 96" space provided at bus stop pad or shelter
As Built Desc: No clear space provided
Solution: Demolish existing and construct new bus pad or shelter pad
Bar. Severity: 3 Hindrance Cost Estimate: $1,000.00 Status:
Implementation Priority: 3 Facility Function:
Implementation Phase: Implementation Date:
Official Responsible:
Notes:

Field Date: 2/2/2011 Report Date: 2/3/2011 Barrier #: 4854A
Location: Twin Oaks Ave - South
X Coordinate: -121.28985
Y Coordinate: 38.71836
Barrier Area: Bus Stops and Shelters
Barrier Type: Bench Seat Depth
Code Ref: ADAAG 4.37.1 and ADA/ABA 903.4
As Built Meas: 1 Quantity: EACH
Description: Bench seat depth not 20" - 24" deep
As Built Desc: 12-1/2" bench seat depth
Solution: Provide min. 1 accessible bench at bench stop
Bar. Severity: 3 Hindrance Cost Estimate: $775.00 Status:
Implementation Priority: 3 Facility Function:
Implementation Phase: Implementation Date:
Official Responsible:
Notes:

Field Date: 2/2/2011 Report Date: 2/3/2011 Barrier #: 4854B
Location: Twin Oaks Ave - North
X Coordinate: -121.28985
Y Coordinate: 38.71836
Barrier Area: Bus Stops and Shelters
Barrier Type: Bench Seat Depth
Code Ref: ADAAG 4.37.1 and ADA/ABA 903.4
As Built Meas: 1 Quantity: EACH
Description: Bench seat depth not 20" - 24" deep
As Built Desc: 20" bench seat height
Solution: Provide min. 1 accessible bench at bench stop
Bar. Severity: 3 Hindrance Cost Estimate: $0.00 Status:
Implementation Priority: 3 Facility Function:
Implementation Phase: Implementation Date:
Official Responsible:
Notes:

Field Date: 2/2/2011 Report Date: 2/3/2011 Barrier #: 4855
Location: Twin Oaks Ave - South
X Coordinate: -121.28947
Y Coordinate: 38.71834
Barrier Area: Sidewalks
Barrier Type: Abrupt Change in Level - > 1/2"
Code Ref: CBC 1133B.7.1 and ADA/ABA 303.3
As Built Meas: 6 Quantity: LF
Description: Change in level greater than 1/2"
As Built Desc: 1/2" lip in sidewalk surface
Solution: Grind or repair sidewalk to remove trip hazard
Bar. Severity: 1 Necessary Cost Estimate: $1,500.00 Status:
Implementation Priority: 3 Facility Function:
Implementation Phase: Implementation Date:
Official Responsible:
Notes:

Field Date: 2/2/2011 Report Date: 2/3/2011 Barrier #: 4856
Location: Twin Oaks Ave - North
X Coordinate: -121.28927
Y Coordinate: 38.71833
Barrier Area: Sidewalks
Barrier Type: Running Slope (New Construction)
Code Ref: CBC 1133B.7.3 and ADA/ABA 403.3
As Built Meas: 6 Quantity: LF
Description: Running slope exceeds 5.0% where roadway slope does not
As Built Desc: 9.4% running slope
Solution: Demolish existing and construct new route
Bar. Severity: 1 Necessary Cost Estimate: $750.00 Status:
Implementation Priority: 3 Facility Function:
Implementation Phase: Implementation Date:
Official Responsible:
Notes:

Field Date: 2/2/2011 Report Date: 2/3/2011 Barrier #: 4857
Location: Twin Oaks Ave - South
X Coordinate: -121.28903
Y Coordinate: 38.71838
Barrier Area: Sidewalks
Barrier Type: Driveway - Existing (5.0% or more)
Code Ref: CBC 1133B.7.1.3 and ADA/ABA 403.3
As Built Meas: 35 Quantity: LF
Description: Driveway cross slope exceeds 2.0% (5.0% or more)
As Built Desc: 5.4% cross slope, 9.4% running slope
Solution: Provide min. 48" wide level walkway through driveway
Bar. Severity: 1 Necessary Cost Estimate: $4,375.00 Status:
Implementation Priority: 3 Facility Function:
Implementation Phase: Implementation Date:
Official Responsible:
Notes:

Field Date: 2/2/2011 Report Date: 2/3/2011 Barrier #: 4858A
Location: Twin Oaks Ave - South
X Coordinate: -121.28889
Y Coordinate: 38.71843
Barrier Area: Sidewalks
Barrier Type: Shoulder Cross Slope - Existing (4.1% to 4.9%)
Code Ref: CBC 1133B.7.1.3 and ADA/ABA 403.3
As Built Meas: 869 Quantity: LF
Description: Cross slope exceeds 2.0% (4.1% to 4.9%)
As Built Desc: 4.2% cross slope
Solution: Demolish existing and construct new pedestrian route
Bar. Severity: 2 Recommended Cost Estimate: $108,625.00 Status:
Implementation Priority: 3 Facility Function:
Implementation Phase: Implementation Date:
Official Responsible:
Notes:

Field Date: 2/2/2011 Report Date: 2/3/2011 Barrier #: 4858B
Location: Twin Oaks Ave - South
X Coordinate: -121.28889
Y Coordinate: 38.71843
Barrier Area: Sidewalks
Barrier Type: Drop-off Along Ped Route (> 4")
Code Ref: CBC 1133B.8.1
As Built Meas: 869 Quantity: LF
Description: Drop of more than 4" along pedestrian route lacks warning curb
As Built Desc: 12" drop off creates hazardous condition for the visually impaired
Solution: Provide curb projecting at least 6" above the walk or sidewalk surface to warn the blind of a potent
Bar. Severity: 1 Necessary Cost Estimate: $152,075.00 Status:
Implementation Priority: 3 Facility Function:
Implementation Phase: Implementation Date:
Official Responsible:
Notes:

Field Date: 2/2/2011 Report Date: 2/3/2011 Barrier #: 4859
Location: Twin Oaks Aveand Holly Dr - corner C
X Coordinate: -121.28571
Y Coordinate: 38.71845
Barrier Area: Blended Transitions
Barrier Type: Detectable Warnings - Truncated Domes
Code Ref: CBC 1127B.5.3
As Built Meas: 1 Quantity: EACH
Description: No truncated domes provided at transition into roadway
As Built Desc: No detectable warning provided
Solution: Provide compliant truncated domes
Bar. Severity: 2 Recommended Cost Estimate: $1,400.00 Status:
Implementation Priority: 3 Facility Function:
Implementation Phase: Implementation Date:
Official Responsible:
Notes: Two - way intersection corners C,D

Field Date: 2/2/2011 Report Date: 2/3/2011 Barrier #: 4860
Location: Twin Oaks Aveand Holly Dr - corner D
X Coordinate: -121.28586
Y Coordinate: 38.71843
Barrier Area: Blended Transitions
Barrier Type: Detectable Warnings - Truncated Domes
Code Ref: CBC 1127B.5.3
As Built Meas: 1 Quantity: EACH
Description: No truncated domes provided at transition into roadway
As Built Desc: No detectable warning provided
Solution: Provide compliant truncated domes
Bar. Severity: 2 Recommended Cost Estimate: $1,400.00 Status:
Implementation Priority: 3 Facility Function:
Implementation Phase: Implementation Date:
Official Responsible:
Notes: Two - way intersection corners C,D

Field Date: 2/2/2011 Report Date: 2/3/2011 Barrier #: 4861A
Location: Twin Oaks Ave - South
X Coordinate: -121.28558
Y Coordinate: 38.71844
Barrier Area: Sidewalks
Barrier Type: Shoulder Cross Slope - Existing (5.0% or more)
Code Ref: CBC 1133B.7.1.3 and ADA/ABA 403.3
As Built Meas: 927 Quantity: LF
Description: Cross slope exceeds 2.0% (5.0% or more)
As Built Desc: 5.2% cross slope
Solution: Demolish existing and construct new pedestrian route
Bar. Severity: 1 Necessary Cost Estimate: $115,875.00 Status:
Implementation Priority: 3 Facility Function:
Implementation Phase: Implementation Date:
Official Responsible:
Notes:

Field Date: 2/2/2011 Report Date: 2/3/2011 Barrier #: 4862B
Location: Twin Oaks Ave - South
X Coordinate: -121.28568
Y Coordinate: 38.71845
Barrier Area: Sidewalks
Barrier Type: Drop-off Along Ped Route (> 4")
Code Ref: CBC 1133B.8.1
As Built Meas: 339 Quantity: LF
Description: Drop of more than 4" along pedestrian route lacks warning curb
As Built Desc: 12" drop off creates hazardous condition for the visually impaired
Solution: Provide curb projecting at least 6" above the walk or sidewalk surface to warn the blind of a potent
Bar. Severity: 1 Necessary Cost Estimate: $59,325.00 Status:
Implementation Priority: 3 Facility Function:
Implementation Phase: Implementation Date:
Official Responsible:
Notes:

Field Date: 2/2/2011 Report Date: 2/3/2011 Barrier #: 4863
Location: Twin Oaks Ave - South
X Coordinate: -121.28568
Y Coordinate: 38.71844
Barrier Area: Bus Stops and Shelters
Barrier Type: Bus Stop Pad
Code Ref: CBC 1121B.2.1 and ADAAG 10.2.1(1)
As Built Meas: 8 Quantity: LF
Description: No min. 60" x 96" space provided at bus stop pad or shelter
As Built Desc: No clear space provided
Solution: Demolish existing and construct new bus pad or shelter pad
Bar. Severity: 3 Hindrance Cost Estimate: $1,000.00 Status:
Implementation Priority: 3 Facility Function:
Implementation Phase: Implementation Date:
Official Responsible:
Notes:

Field Date: 2/2/2011 Report Date: 2/3/2011 Barrier #: 4864
Location: Twin Oaks Ave - South
X Coordinate: -121.28335
Y Coordinate: 38.71849
Barrier Area: Sidewalks
Barrier Type: Drop-off Along Ped Route (> 4")
Code Ref: CBC 1133B.8.1
As Built Meas: 160 Quantity: LF
Description: Drop of more than 4" along pedestrian route lacks warning curb
As Built Desc: 12" drop off creates hazardous condition for the visually impaired
Solution: Provide curb projecting at least 6" above the walk or sidewalk surface to warn the blind of a potent
Bar. Severity: 1 Necessary Cost Estimate: $28,000.00 Status:
Implementation Priority: 3 Facility Function:
Implementation Phase: Implementation Date:
Official Responsible:
Notes:

Field Date: 2/2/2011 Report Date: 2/3/2011 Barrier #: 4865
Location: Twin Oaks Ave - South
X Coordinate: -121.28201
Y Coordinate: 38.71847
Barrier Area: Sidewalks
Barrier Type: No Sidewalk - Transition to Shoulder
Code Ref: CBC 1121B.2 and ADA/ABA 206.2.1
As Built Meas: 1 Quantity: JOB
Description: Sidewalk ends and no ramp to pedestrian shoulder is provided
As Built Desc: No ramp to shoulder to enable pedestrian travel onto existing shoulder
Solution: Provide transition ramp to paved shoulder where no opposite sidewalk exists
Bar. Severity: 1 Necessary Cost Estimate: $2,500.00 Status:
Implementation Priority: 3 Facility Function:
Implementation Phase: Implementation Date:
Official Responsible:
Notes:

Field Date: 2/2/2011 Report Date: 2/3/2011 Barrier #: 4866
Location: Twin Oaks Ave - South
X Coordinate: -121.28201
Y Coordinate: 38.71846
Barrier Area: Sidewalks
Barrier Type: No Sidewalk - No Barricade
Code Ref: MUTCD Section 6D.01
As Built Meas: 1 Quantity: JOB
Description: No barricade provided where sidewalk ends in hazardous location
As Built Desc: No barricade or other warning provided for the visually impaired at end of sidewalk
Solution: Provide barricade with cane detectable warning at end of sidewalk
Bar. Severity: 1 Necessary Cost Estimate: $1,350.00 Status:
Implementation Priority: 3 Facility Function:
Implementation Phase: Implementation Date:
Official Responsible:
Notes:

Field Date: 2/3/2011 Report Date: 2/7/2011 Barrier #: 4867
Location: Mariposa Ave - West
X Coordinate: -121.28131
Y Coordinate: 38.71834
Barrier Area: Sidewalks
Barrier Type: Cross Slope - Existing (3.1% to 4.0%)
Code Ref: CBC 1133B.7.1.3 and ADA/ABA 403.3
As Built Meas: 195 Quantity: LF
Description: Cross slope exceeds 2.0% (3.1% to 4.0%)
As Built Desc: 3.7% cross slope
Solution: Demolish existing and construct new route
Bar. Severity: 3 Hinderance Cost Estimate: $24,375.00 Status:
Implementation Priority: 1 Facility Function:
Implementation Phase: Implementation Date:
Official Responsible:
Notes:

Field Date: 2/3/2011 Report Date: 2/7/2011 Barrier #: 4868
Location: Mariposa Ave - West
X Coordinate: -121.28135
Y Coordinate: 38.71778
Barrier Area: Sidewalks
Barrier Type: Driveway - New Construction
Code Ref: CBC 1133B.7.1.3 and ADA/ABA 403.3
As Built Meas: 20 Quantity: LF
Description: Driveway cross/running slope exceeds 2.0%
As Built Desc: 5.0% cross slope
Solution: Provide min. 48" wide level walkway through driveway
Bar. Severity: 1 Necessary Cost Estimate: $2,500.00 Status:
Implementation Priority: 1 Facility Function:
Implementation Phase: Implementation Date:
Official Responsible:
Notes:

Field Date: 2/3/2011 Report Date: 2/7/2011 Barrier #: 4869A
Location: Mariposa Ave - West
X Coordinate: -121.28134
Y Coordinate: 38.7177
Barrier Area: Sidewalks
Barrier Type: Cross Slope - Existing (3.1% to 4.0%)
Code Ref: CBC 1133B.7.1.3 and ADA/ABA 403.3
As Built Meas: 42 Quantity: LF
Description: Cross slope exceeds 2.0% (3.1% to 4.0%)
As Built Desc: 3.5% cross slope
Solution: Demolish existing and construct new route
Bar. Severity: 3 Hinderance Cost Estimate: $5,250.00 Status:
Implementation Priority: 1 Facility Function:
Implementation Phase: Implementation Date:
Official Responsible:
Notes:

Field Date: 2/3/2011 Report Date: 2/7/2011 Barrier #: 4869B
Location: Mariposa Ave - West
X Coordinate: -121.28135
Y Coordinate: 38.71764
Barrier Area: Sidewalks
Barrier Type: Surface Condition - Damaged
Code Ref: CBC 1133B.7.1 and ADA/ABA 302.1
As Built Meas: 8 Quantity: LF
Description: Surface is not firm and stable (cracked, broken or loose soil, etc.)
As Built Desc: Cracked concrete
Solution: Repair surface to make firm and stable
Bar. Severity: 1 Necessary Cost Estimate: $1,000.00 Status:
Implementation Priority: 1 Facility Function:
Implementation Phase: Implementation Date:
Official Responsible:
Notes:

Field Date: 2/3/2011 Report Date: 2/7/2011 Barrier #: 4870
Location: Mariposa Ave - West
X Coordinate: -121.28135
Y Coordinate: 38.71759
Barrier Area: Sidewalks
Barrier Type: No Sidewalk - Cane Detectable Barricade
Code Ref: CBC 1133B.8.6 and MUTCD Section 6D.02
As Built Meas: 6 Quantity: LF
Description: No cane detectable warning on existing barricade
As Built Desc: Existing barricade lacks warning for the visually impaired
Solution: Provide cane detectable warning on barricade (max. 6" above ground)
Bar. Severity: 1 Necessary Cost Estimate: $600.00 Status:
Implementation Priority: 1 Facility Function:
Implementation Phase: Implementation Date:
Official Responsible:
Notes:

Field Date: 2/3/2011 Report Date: 2/7/2011 Barrier #: 4871
Location: Mariposa Ave - West
X Coordinate: -121.28132
Y Coordinate: 38.71759
Barrier Area: Sidewalks
Barrier Type: No Sidewalk - Transition to Shoulder
Code Ref: CBC 1121B.2 and ADA/ABA 206.2.1
As Built Meas: 1 Quantity: JOB
Description: Sidewalk ends and no ramp to pedestrian shoulder is provided
As Built Desc: No ramp to shoulder to enable pedestrian travel onto existing shoulder
Solution: Provide transition ramp to paved shoulder where no opposite sidewalk exists
Bar. Severity: 1 Necessary Cost Estimate: $2,500.00 Status:
Implementation Priority: 1 Facility Function:
Implementation Phase: Implementation Date:
Official Responsible:
Notes:

Field Date: 2/3/2011 Report Date: 2/7/2011 Barrier #: 4872
Location: Mariposa Ave - West
X Coordinate: -121.2813
Y Coordinate: 38.71757
Barrier Area: Sidewalks
Barrier Type: Shoulder Cross Slope - Existing (3.1% to 4.0%)
Code Ref: CBC 1133B.7.1.3 and ADA/ABA 403.3
As Built Meas: 61 Quantity: LF
Description: Cross slope exceeds 2.0% (3.1% to 4.0%)
As Built Desc: 3.1% cross slope
Solution: Demolish existing and construct new pedestrian route
Bar. Severity: 3 Hinderance Cost Estimate: $7,625.00 Status:
Implementation Priority: 1 Facility Function:
Implementation Phase: Implementation Date:
Official Responsible:
Notes:

Field Date: 2/3/2011 Report Date: 2/7/2011 Barrier #: 4873
Location: Mariposa Ave and Roberts Dr - Corner A
X Coordinate: -121.28129
Y Coordinate: 38.71717
Barrier Area: Blended Transitions
Barrier Type: Detectable Warnings - Truncated Domes
Code Ref: CBC 1127B.5.3
As Built Meas: 1 Quantity: EACH
Description: No truncated domes provided at transition into roadway
As Built Desc: No detectable warning provided
Solution: Provide compliant truncated domes
Bar. Severity: 2 Recommended Cost Estimate: $1,400.00 Status:
Implementation Priority: 1 Facility Function:
Implementation Phase: Implementation Date:
Official Responsible:
Notes: Two - way intersection corners A,D

Field Date: 2/3/2011 Report Date: 2/7/2011 Barrier #: 4874
Location: Mariposa Ave and Roberts Dr - Corner D
X Coordinate: -121.28132
Y Coordinate: 38.71709
Barrier Area: Blended Transitions
Barrier Type: Detectable Warnings - Truncated Domes
Code Ref: CBC 1127B.5.3
As Built Meas: 1 Quantity: EACH
Description: No truncated domes provided at transition into roadway
As Built Desc: No detectable warning provided
Solution: Provide compliant truncated domes
Bar. Severity: 2 Recommended Cost Estimate: $1,400.00 Status:
Implementation Priority: 1 Facility Function:
Implementation Phase: Implementation Date:
Official Responsible:
Notes: Two - way intersection corners A,D

Field Date: 2/3/2011 Report Date: 2/7/2011 Barrier #: 4875
Location: Roberts Dr - North
X Coordinate: -121.28137
Y Coordinate: 38.71713
Barrier Area: Sidewalks
Barrier Type: No sidewalk
Code Ref: CBC 1127B.1 and ADA/ABA 206.2.1
As Built Meas: 821 Quantity: LF
Description: No pedestrian route provided
As Built Desc: No sidewalk provided
Solution: Construct new firm and stable pedestrian route
Bar. Severity: 1 Necessary Cost Estimate: $82,100.00 Status:
Implementation Priority: 4 Facility Function:
Implementation Phase: Implementation Date:
Official Responsible:
Notes:

Field Date: 2/3/2011 Report Date: 2/7/2011 Barrier #: 4876
Location: Roberts Dr - South
X Coordinate: -121.28389
Y Coordinate: 38.71708
Barrier Area: Sidewalks
Barrier Type: No sidewalk
Code Ref: CBC 1127B.1 and ADA/ABA 206.2.1
As Built Meas: 821 Quantity: LF
Description: No pedestrian route provided
As Built Desc: No sidewalk provided
Solution: Construct new firm and stable pedestrian route
Bar. Severity: 1 Necessary Cost Estimate: $82,100.00 Status:
Implementation Priority: 4 Facility Function:
Implementation Phase: Implementation Date:
Official Responsible:
Notes:

Field Date: 2/3/2011 Report Date: 2/7/2011 Barrier #: 4877
Location: Mariposa Ave - West
X Coordinate: -121.28132
Y Coordinate: 38.71667
Barrier Area: Sidewalks
Barrier Type: No Sidewalk - Transition to Shoulder
Code Ref: CBC 1121B.2 and ADA/ABA 206.2.1
As Built Meas: 1 Quantity: JOB
Description: Sidewalk ends and no ramp to pedestrian shoulder is provided
As Built Desc: No ramp to shoulder to enable pedestrian travel onto existing shoulder
Solution: Provide transition ramp to paved shoulder where no opposite sidewalk exists
Bar. Severity: 1 Necessary Cost Estimate: $2,500.00 Status:
Implementation Priority: 1 Facility Function:
Implementation Phase: Implementation Date:
Official Responsible:
Notes:

Field Date: 2/3/2011 Report Date: 2/7/2011 Barrier #: 4878
Location: Mariposa Ave - West
X Coordinate: -121.28134
Y Coordinate: 38.71666
Barrier Area: Sidewalks
Barrier Type: No Sidewalk - No Barricade
Code Ref: MUTCD Section 6D.01
As Built Meas: 1 Quantity: JOB
Description: No barricade provided where sidewalk ends in hazardous location
As Built Desc: No barricade or other warning provided for the visually impaired at end of sidewalk
Solution: Provide barricade with cane detectable warning at end of sidewalk
Bar. Severity: 1 Necessary Cost Estimate: $1,350.00 Status:
Implementation Priority: 1 Facility Function:
Implementation Phase: Implementation Date:
Official Responsible:
Notes:

Field Date: 2/3/2011 Report Date: 2/7/2011 Barrier #: 4879
Location: Mariposa Ave - West
X Coordinate: -121.28136
Y Coordinate: 38.71661
Barrier Area: Sidewalks
Barrier Type: Cross Slope - Existing (5.0% or more)
Code Ref: CBC 1133B.7.1.3 and ADA/ABA 403.3
As Built Meas: 128 Quantity: LF
Description: Cross slope exceeds 2.0% (5.0% or more)
As Built Desc: 5.8% cross slope
Solution: Demolish existing and construct new route
Bar. Severity: 1 Necessary Cost Estimate: $16,000.00 Status:
Implementation Priority: 1 Facility Function:
Implementation Phase: Implementation Date:
Official Responsible:
Notes:

Field Date: 2/3/2011 Report Date: 2/7/2011 Barrier #: 4880
Location: Oak Grove Ave - North
X Coordinate: -121.28144
Y Coordinate: 38.71626
Barrier Area: Sidewalks
Barrier Type: Cross Slope - Existing (5.0% or more)
Code Ref: CBC 1133B.7.1.3 and ADA/ABA 403.3
As Built Meas: 447 Quantity: LF
Description: Cross slope exceeds 2.0% (5.0% or more)
As Built Desc: 5.1% cross slope
Solution: Demolish existing and construct new route
Bar. Severity: 1 Necessary Cost Estimate: $55,875.00 Status:
Implementation Priority: 1 Facility Function:
Implementation Phase: Implementation Date:
Official Responsible:
Notes:

Field Date: 2/3/2011 Report Date: 2/7/2011 Barrier #: 4881
Location: Oak Grove Ave - West
X Coordinate: -121.28303
Y Coordinate: 38.7162
Barrier Area: Sidewalks
Barrier Type: Cross Slope - Existing (5.0% or more)
Code Ref: CBC 1133B.7.1.3 and ADA/ABA 403.3
As Built Meas: 196 Quantity: LF
Description: Cross slope exceeds 2.0% (5.0% or more)
As Built Desc: 5.7% cross slope
Solution: Demolish existing and construct new route
Bar. Severity: 1 Necessary Cost Estimate: $24,500.00 Status:
Implementation Priority: 1 Facility Function:
Implementation Phase: Implementation Date:
Official Responsible:
Notes:

Field Date: 2/3/2011 Report Date: 2/7/2011 Barrier #: 4882A
Location: Oak Grove Ave - North
X Coordinate: -121.28316
Y Coordinate: 38.71578
Barrier Area: Sidewalks
Barrier Type: Cross Slope - Existing (4.1% to 4.9%)
Code Ref: CBC 1133B.7.1.3 and ADA/ABA 403.3
As Built Meas: 54 Quantity: LF
Description: Cross slope exceeds 2.0% (4.1% to 4.9%)
As Built Desc: 4.6% cross slope
Solution: Demolish existing and construct new route
Bar. Severity: 2 Recommended Cost Estimate: $6,750.00 Status:
Implementation Priority: 1 Facility Function:
Implementation Phase: Implementation Date:
Official Responsible:
Notes:

Field Date: 2/3/2011 Report Date: 2/7/2011 Barrier #: 4882B
Location: Oak Grove Ave - North
X Coordinate: -121.2833
Y Coordinate: 38.71578
Barrier Area: Sidewalks
Barrier Type: Clear Width - Existing (≤31” or less)
Code Ref: CBC 1133B.7.1
As Built Meas: 10 Quantity: LF
Description: Pedestrian route is not min. 48" wide (≤31” or less)
As Built Desc: 24" clear width due to guidewire
Solution: Demolish existing and construct new route
Bar. Severity: 1 Necessary Cost Estimate: $1,250.00 Status:
Implementation Priority: 1 Facility Function:
Implementation Phase: Implementation Date:
Official Responsible:
Notes:

Field Date: 2/3/2011 Report Date: 2/7/2011 Barrier #: 4882C
Location: Oak Grove Ave - North
X Coordinate: -121.28333
Y Coordinate: 38.71577
Barrier Area: Sidewalks
Barrier Type: No Sidewalk - No Barricade
Code Ref: MUTCD Section 6D.01
As Built Meas: 1 Quantity: JOB
Description: No barricade provided where sidewalk ends in hazardous location
As Built Desc: No barricade or other warning provided for the visually impaired at end of sidewalk
Solution: Provide barricade with cane detectable warning at end of sidewalk
Bar. Severity: 1 Necessary Cost Estimate: $1,350.00 Status:
Implementation Priority: 1 Facility Function:
Implementation Phase: Implementation Date:
Official Responsible:
Notes:

Field Date: 2/3/2011 Report Date: 2/7/2011 Barrier #: 4883
Location: Mariposa Ave - West
X Coordinate: -121.28133
Y Coordinate: 38.71607
Barrier Area: Sidewalks
Barrier Type: Cross Slope - Existing (4.1% to 4.9%)
Code Ref: CBC 1133B.7.1.3 and ADA/ABA 403.3
As Built Meas: 137 Quantity: LF
Description: Cross slope exceeds 2.0% (4.1% to 4.9%)
As Built Desc: 4.3% cross slope
Solution: Demolish existing and construct new route
Bar. Severity: 2 Recommended Cost Estimate: $17,125.00 Status:
Implementation Priority: 1 Facility Function:
Implementation Phase: Implementation Date:
Official Responsible:
Notes:

Field Date: 2/3/2011 Report Date: 2/7/2011 Barrier #: 4884A

Location: Mariposa Ave - West
X Coordinate: -121.28128
Y Coordinate: 38.71567
Barrier Area: Sidewalks
Barrier Type: Shoulder Cross Slope - Existing (4.1% to 4.9%)
Code Ref: CBC 1133B.7.1.3 and ADA/ABA 403.3
As Built Meas: 148 Quantity: LF
Description: Cross slope exceeds 2.0% (4.1% to 4.9%)
As Built Desc: 4.3% cross slope
Solution: Demolish existing and construct new pedestrian route
Bar. Severity: 2 Recommended Cost Estimate: $18,500.00 Status:
Implementation Priority: 1 Facility Function:
Implementation Phase: Implementation Date:
Official Responsible:
Notes:

Field Date: 2/3/2011 Report Date: 2/7/2011 Barrier #: 4884B

Location: Mariposa Ave - West
X Coordinate: -121.28131
Y Coordinate: 38.71568
Barrier Area: Sidewalks
Barrier Type: Drop-off Along Ped Route (> 4")
Code Ref: CBC 1133B.8.1
As Built Meas: 125 Quantity: LF
Description: Drop of more than 4" along pedestrian route lacks warning curb
As Built Desc: 6" drop off creates hazardous condition for the visually impaired
Solution: Provide curb projecting at least 6" above the walk or sidewalk surface to warn the blind of a potent
Bar. Severity: 1 Necessary Cost Estimate: $21,875.00 Status:
Implementation Priority: 1 Facility Function:
Implementation Phase: Implementation Date:
Official Responsible:
Notes:

Field Date: 2/3/2011 Report Date: 2/7/2011 Barrier #: 4885
Location: Mariposa Ave - West
X Coordinate: -121.28132
Y Coordinate: 38.71527
Barrier Area: Sidewalks
Barrier Type: No Sidewalk - Transition to Shoulder
Code Ref: CBC 1121B.2 and ADA/ABA 206.2.1
As Built Meas: 1 Quantity: JOB
Description: Sidewalk ends and no ramp to pedestrian shoulder is provided
As Built Desc: No ramp to shoulder to enable pedestrian travel onto existing shoulder
Solution: Provide transition ramp to paved shoulder where no opposite sidewalk exists
Bar. Severity: 1 Necessary Cost Estimate: $2,500.00 Status:
Implementation Priority: 1 Facility Function:
Implementation Phase: Implementation Date:
Official Responsible:
Notes:

Field Date: 2/3/2011 Report Date: 2/7/2011 Barrier #: 4886
Location: Mariposa Ave - West
X Coordinate: -121.28134
Y Coordinate: 38.71526
Barrier Area: Sidewalks
Barrier Type: No Sidewalk - No Barricade
Code Ref: MUTCD Section 6D.01
As Built Meas: 1 Quantity: JOB
Description: No barricade provided where sidewalk ends in hazardous location
As Built Desc: No barricade or other warning provided for the visually impaired at end of sidewalk
Solution: Provide barricade with cane detectable warning at end of sidewalk
Bar. Severity: 1 Necessary Cost Estimate: $1,350.00 Status:
Implementation Priority: 1 Facility Function:
Implementation Phase: Implementation Date:
Official Responsible:
Notes:

Field Date: 2/3/2011 Report Date: 2/7/2011 Barrier #: 4887
Location: Mariposa Ave - West
X Coordinate: -121.28133
Y Coordinate: 38.71502
Barrier Area: Sidewalks
Barrier Type: Clear Width - Existing (≤31" or less)
Code Ref: CBC 1133B.7.1
As Built Meas: 1 Quantity: LF
Description: Pedestrian route is not min. 48" wide (≤31" or less)
As Built Desc: 24" clear width due to foliage
Solution: Trim foliage to provide min. 48" clear width
Bar. Severity: 1 Necessary Cost Estimate: $125.00 Status:
Implementation Priority: 1 Facility Function:
Implementation Phase: Implementation Date:
Official Responsible:
Notes:

Field Date: 2/3/2011 Report Date: 2/7/2011 Barrier #: 4888
Location: Mariposa and Walnut Dr - Corner A
X Coordinate: -121.28138
Y Coordinate: 38.71489
Barrier Area: Curb Ramps
Barrier Type: No Curb Ramp
Code Ref: CBC 1127B.5.1 and ADA/ABA 402.2
As Built Meas: 1 Quantity: EACH
Description: No curb cut at corner (intersection)
As Built Desc: No curb ramp at corner
Solution: Demolish existing and construct curb cut
Bar. Severity: 1 Necessary Cost Estimate: $2,500.00 Status:
Implementation Priority: 1 Facility Function:
Implementation Phase: Implementation Date:
Official Responsible:
Notes: Two - way intersection corners A,B

Field Date: 2/3/2011 Report Date: 2/7/2011 Barrier #: 4889
Location: Mariposa and Walnut Dr - Corner B
X Coordinate: -121.28136
Y Coordinate: 38.71478
Barrier Area: Blended Transitions
Barrier Type: Detectable Warnings - Truncated Domes
Code Ref: CBC 1127B.5.3
As Built Meas: 1 Quantity: EACH
Description: No truncated domes provided at transition into roadway
As Built Desc: No detectable warning provided
Solution: Provide compliant truncated domes
Bar. Severity: 2 Recommended Cost Estimate: $1,400.00 Status:
Implementation Priority: 1 Facility Function:
Implementation Phase: Implementation Date:
Official Responsible:
Notes: Two - way intersection corners A,B

Field Date: 2/3/2011 Report Date: 2/7/2011 Barrier #: 4890
Location: Walnut Dr - North
X Coordinate: -121.28151
Y Coordinate: 38.71484
Barrier Area: Sidewalks
Barrier Type: No sidewalk
Code Ref: CBC 1127B.1 and ADA/ABA 206.2.1
As Built Meas: 723 Quantity: LF
Description: No pedestrian route provided
As Built Desc: No sidewalk provided
Solution: Construct new firm and stable pedestrian route
Bar. Severity: 1 Necessary Cost Estimate: $72,300.00 Status:
Implementation Priority: 4 Facility Function:
Implementation Phase: Implementation Date:
Official Responsible:
Notes:

Field Date: 2/3/2011 Report Date: 2/7/2011 Barrier #: 4891
Location: Walnut Dr - South
X Coordinate: -121.28341
Y Coordinate: 38.71477
Barrier Area: Sidewalks
Barrier Type: No sidewalk
Code Ref: CBC 1127B.1 and ADA/ABA 206.2.1
As Built Meas: 723 Quantity: LF
Description: No pedestrian route provided
As Built Desc: No sidewalk provided
Solution: Construct new firm and stable pedestrian route
Bar. Severity: 1 Necessary Cost Estimate: $72,300.00 Status:
Implementation Priority: 4 Facility Function:
Implementation Phase: Implementation Date:
Official Responsible:
Notes:

Field Date: 2/3/2011 Report Date: 2/7/2011 Barrier #: 4892
Location: Mariposa Ave - West
X Coordinate: -121.28129
Y Coordinate: 38.7147
Barrier Area: Sidewalks
Barrier Type: Shoulder Cross Slope - Existing (4.1% to 4.9%)
Code Ref: CBC 1133B.7.1.3 and ADA/ABA 403.3
As Built Meas: 60 Quantity: LF
Description: Cross slope exceeds 2.0% (4.1% to 4.9%)
As Built Desc: 4.3% cross slope
Solution: Demolish existing and construct new pedestrian route
Bar. Severity: 2 Recommended Cost Estimate: $7,500.00 Status:
Implementation Priority: 1 Facility Function:
Implementation Phase: Implementation Date:
Official Responsible:
Notes:

Field Date: 2/3/2011 Report Date: 2/7/2011 Barrier #: 4893A
Location: Mariposa Ave - West
X Coordinate: -121.28128
Y Coordinate: 38.7143
Barrier Area: Sidewalks
Barrier Type: Shoulder Cross Slope - Existing (4.1% to 4.9%)
Code Ref: CBC 1133B.7.1.3 and ADA/ABA 403.3
As Built Meas: 133 Quantity: LF
Description: Cross slope exceeds 2.0% (4.1% to 4.9%)
As Built Desc: 4.7% cross slope
Solution: Demolish existing and construct new pedestrian route
Bar. Severity: 2 Recommended Cost Estimate: $16,625.00 Status:
Implementation Priority: 1 Facility Function:
Implementation Phase: Implementation Date:
Official Responsible:
Notes:

Field Date: 2/3/2011 Report Date: 2/7/2011 Barrier #: 4893B
Location: Mariposa Ave - West
X Coordinate: -121.28127
Y Coordinate: 38.71384
Barrier Area: Sidewalks
Barrier Type: Drop-off Along Ped Route (> 4")
Code Ref: CBC 1133B.8.1
As Built Meas: 160 Quantity: LF
Description: Drop of more than 4" along pedestrian route lacks warning curb
As Built Desc: 6" drop off creates hazardous condition for the visually impaired
Solution: Provide curb projecting at least 6" above the walk or sidewalk surface to warn the blind of a potent
Bar. Severity: 1 Necessary Cost Estimate: $28,000.00 Status:
Implementation Priority: 1 Facility Function:
Implementation Phase: Implementation Date:
Official Responsible:
Notes:

Field Date: 2/3/2011 Report Date: 2/7/2011 Barrier #: 4894
Location: Mariposa Ave - West
X Coordinate: -121.28129
Y Coordinate: 38.71329
Barrier Area: Sidewalks
Barrier Type: Shoulder Cross Slope - Existing (3.1% to 4.0%)
Code Ref: CBC 1133B.7.1.3 and ADA/ABA 403.3
As Built Meas: 107 Quantity: LF
Description: Cross slope exceeds 2.0% (3.1% to 4.0%)
As Built Desc: 3.3% cross slope
Solution: Demolish existing and construct new pedestrian route
Bar. Severity: 3 Hinderance Cost Estimate: $13,375.00 Status:
Implementation Priority: 1 Facility Function:
Implementation Phase: Implementation Date:
Official Responsible:
Notes:

Field Date: 2/3/2011 Report Date: 2/7/2011 Barrier #: 4895
Location: Mariposa Ave - West
X Coordinate: -121.28127
Y Coordinate: 38.71298
Barrier Area: Sidewalks
Barrier Type: No Sidewalk - Transition to Shoulder
Code Ref: CBC 1121B.2 and ADA/ABA 206.2.1
As Built Meas: 1 Quantity: JOB
Description: Sidewalk ends and no ramp to pedestrian shoulder is provided
As Built Desc: No ramp to shoulder to enable pedestrian travel onto existing shoulder
Solution: Provide transition ramp to paved shoulder where no opposite sidewalk exists
Bar. Severity: 1 Necessary Cost Estimate: $2,500.00 Status:
Implementation Priority: 1 Facility Function:
Implementation Phase: Implementation Date:
Official Responsible:
Notes:

Field Date: 2/3/2011 Report Date: 2/7/2011 Barrier #: 4896
Location: Mariposa Ave - West
X Coordinate: -121.28129
Y Coordinate: 38.71297
Barrier Area: Sidewalks
Barrier Type: No Sidewalk - No Barricade
Code Ref: MUTCD Section 6D.01
As Built Meas: 1 Quantity: JOB
Description: No barricade provided where sidewalk ends in hazardous location
As Built Desc: No barricade or other warning provided for the visually impaired at end of sidewalk
Solution: Provide barricade with cane detectable warning at end of sidewalk
Bar. Severity: 1 Necessary Cost Estimate: $1,350.00 Status:
Implementation Priority: 1 Facility Function:
Implementation Phase: Implementation Date:
Official Responsible:
Notes:

Field Date: 2/3/2011 Report Date: 2/7/2011 Barrier #: 4897A
Location: Mariposa Ave - West
X Coordinate: -121.28129
Y Coordinate: 38.71289
Barrier Area: Sidewalks
Barrier Type: Cross Slope - Existing (4.1% to 4.9%)
Code Ref: CBC 1133B.7.1.3 and ADA/ABA 403.3
As Built Meas: 245 Quantity: LF
Description: Cross slope exceeds 2.0% (4.1% to 4.9%)
As Built Desc: 4.5% cross slope
Solution: Demolish existing and construct new route
Bar. Severity: 2 Recommended Cost Estimate: $30,625.00 Status:
Implementation Priority: 1 Facility Function:
Implementation Phase: Implementation Date:
Official Responsible:
Notes:

Field Date: 2/3/2011 Report Date: 2/7/2011 Barrier #: 4897B
Location: Mariposa Ave - West
X Coordinate: -121.2813
Y Coordinate: 38.71282
Barrier Area: Sidewalks
Barrier Type: Abrupt Change in Level - Tree Heaves
Code Ref: CBC 1133B.7.1 and ADA/ABA 303.3
As Built Meas: 4 Quantity: LF
Description: Change in level greater than 1/2"
As Built Desc: 1/2" lip due to tree heaves
Solution: Grind or repair sidewalk to remove trip hazard
Bar. Severity: 1 Necessary Cost Estimate: $1,000.00 Status:
Implementation Priority: 1 Facility Function:
Implementation Phase: Implementation Date:
Official Responsible:
Notes:

Field Date: 2/3/2011 Report Date: 2/7/2011 Barrier #: 4898
Location: Mariposa Ave - West
X Coordinate: -121.28131
Y Coordinate: 38.71205
Barrier Area: Sidewalks
Barrier Type: No Sidewalk - No Barricade
Code Ref: MUTCD Section 6D.01
As Built Meas: 1 Quantity: JOB
Description: No barricade provided where sidewalk ends in hazardous location
As Built Desc: No barricade or other warning provided for the visually impaired at end of sidewalk
Solution: Provide barricade with cane detectable warning at end of sidewalk
Bar. Severity: 1 Necessary Cost Estimate: $1,350.00 Status:
Implementation Priority: 1 Facility Function:
Implementation Phase: Implementation Date:
Official Responsible:
Notes:

Field Date: 2/3/2011 Report Date: 2/7/2011 Barrier #: 4899
Location: Mariposa Ave - West
X Coordinate: -121.28126
Y Coordinate: 38.71172
Barrier Area: Sidewalks
Barrier Type: Shoulder Cross Slope - Existing (3.1% to 4.0%)
Code Ref: CBC 1133B.7.1.3 and ADA/ABA 403.3
As Built Meas: 133 Quantity: LF
Description: Cross slope exceeds 2.0% (3.1% to 4.0%)
As Built Desc: 3.9% cross slope
Solution: Demolish existing and construct new pedestrian route
Bar. Severity: 3 Hinderance Cost Estimate: $16,625.00 Status:
Implementation Priority: 1 Facility Function:
Implementation Phase: Implementation Date:
Official Responsible:
Notes:

Field Date: 2/3/2011 Report Date: 2/7/2011 Barrier #: 4900
Location: Mariposa Ave - West
X Coordinate: -121.28126
Y Coordinate: 38.71138
Barrier Area: Sidewalks
Barrier Type: No Sidewalk - Transition to Shoulder
Code Ref: CBC 1121B.2 and ADA/ABA 206.2.1
As Built Meas: 1 Quantity: JOB
Description: Sidewalk ends and no ramp to pedestrian shoulder is provided
As Built Desc: No ramp to shoulder to enable pedestrian travel onto existing shoulder
Solution: Provide transition ramp to paved shoulder where no opposite sidewalk exists
Bar. Severity: 1 Necessary Cost Estimate: $2,500.00 Status:
Implementation Priority: 1 Facility Function:
Implementation Phase: Implementation Date:
Official Responsible:
Notes:

Field Date: 2/3/2011 Report Date: 2/7/2011 Barrier #: 4901
Location: Mariposa Ave - West
X Coordinate: -121.2813
Y Coordinate: 38.71125
Barrier Area: Sidewalks
Barrier Type: Driveway -12" Grooves Incorrect Application
Code Ref: CBC 1127B.5.6
As Built Meas: 1 Quantity: JOB
Description: 12" grooves required only at curb ramps identified at transition into driveway
As Built Desc: 12" grooves incorrectly provided where no curb ramp exists
Solution: No remediation recommended, until new construction is performed in area
Bar. Severity: 4 Low Severity Cost Estimate: $0.00 Status:
Implementation Priority: 1 Facility Function:
Implementation Phase: Implementation Date:
Official Responsible:
Notes:

Field Date: 2/3/2011 Report Date: 2/7/2011 Barrier #: 4902
Location: Poppy Wy - North
X Coordinate: -121.28123
Y Coordinate: 38.71051
Barrier Area: Sidewalks
Barrier Type: Shoulder Cross Slope - Existing (5.0% or more)
Code Ref: CBC 1133B.7.1.3 and ADA/ABA 403.3
As Built Meas: 21 Quantity: LF
Description: Cross slope exceeds 2.0% (5.0% or more)
As Built Desc: 5.9% cross slope
Solution: Demolish existing and construct new pedestrian route
Bar. Severity: 1 Necessary Cost Estimate: $2,625.00 Status:
Implementation Priority: 4 Facility Function:
Implementation Phase: Implementation Date:
Official Responsible:
Notes:

Field Date: 2/3/2011 Report Date: 2/7/2011 Barrier #: 4903
Location: Poppy Wy - North
X Coordinate: -121.28136
Y Coordinate: 38.70983
Barrier Area: Sidewalks
Barrier Type: No sidewalk
Code Ref: CBC 1127B.1 and ADA/ABA 206.2.1
As Built Meas: 615 Quantity: LF
Description: No pedestrian route provided
As Built Desc: No sidewalk provided
Solution: Construct new firm and stable pedestrian route
Bar. Severity: 1 Necessary Cost Estimate: $61,500.00 Status:
Implementation Priority: 4 Facility Function:
Implementation Phase: Implementation Date:
Official Responsible:
Notes:

Field Date: 2/3/2011 Report Date: 2/7/2011 Barrier #: 4904
Location: Poppy Wy - North
X Coordinate: -121.28347
Y Coordinate: 38.70982
Barrier Area: Sidewalks
Barrier Type: Cross Slope - Existing (4.1% to 4.9%)
Code Ref: CBC 1133B.7.1.3 and ADA/ABA 403.3
As Built Meas: 178 Quantity: LF
Description: Cross slope exceeds 2.0% (4.1% to 4.9%)
As Built Desc: 4.4% cross slope
Solution: Demolish existing and construct new route
Bar. Severity: 2 Recommended Cost Estimate: $22,250.00 Status:
Implementation Priority: 4 Facility Function:
Implementation Phase: Implementation Date:
Official Responsible:
Notes:

Field Date: 2/3/2011 Report Date: 2/7/2011 Barrier #: 4905
Location: Poppy Wy and Parmis Ct - Corner A
X Coordinate: -121.28422
Y Coordinate: 38.70986
Barrier Area: Curb Ramps
Barrier Type: No Curb Ramp - Depressed Existing Curb
Code Ref: CBC 1127B.5.1 and ADA/ABA 402.2
As Built Meas: 1 Quantity: EACH
Description: No compliant curb cut at corner (intersection)
As Built Desc: 12.4% running slope at depressed area
Solution: Demolish existing and construct curb cut
Bar. Severity: 1 Necessary Cost Estimate: $2,500.00 Status:
Implementation Priority: 4 Facility Function:
Implementation Phase: Implementation Date:
Official Responsible:
Notes: Two - way intersection corners A,B

Field Date: 2/3/2011 Report Date: 2/7/2011 Barrier #: 4906
Location: Poppy Wy and Parmis Ct - Corner B
X Coordinate: -121.28408
Y Coordinate: 38.70986
Barrier Area: Curb Ramps
Barrier Type: No Curb Ramp - Depressed Existing Curb
Code Ref: CBC 1127B.5.1 and ADA/ABA 402.2
As Built Meas: 1 Quantity: EACH
Description: No compliant curb cut at corner (intersection)
As Built Desc: 10.0% running slope at depressed area
Solution: Demolish existing and construct curb cut
Bar. Severity: 4 Low Severity Cost Estimate: $2,500.00 Status:
Implementation Priority: 4 Facility Function:
Implementation Phase: Implementation Date:
Official Responsible:
Notes: Two - way intersection corners A,B

Field Date: 2/3/2011 Report Date: 2/7/2011 Barrier #: 4907
Location: Poppy Wy - North
X Coordinate: -121.28413
Y Coordinate: 38.70987
Barrier Area: Sidewalks
Barrier Type: Running Slope (Existing)
Code Ref: CBC 1133B.7.3 and ADA/ABA 403.3
As Built Meas: 16 Quantity: LF
Description: Running slope exceeds 5.0%
As Built Desc: 10.8% running slope
Solution: No remediation where sidewalk sloped as roadway
Bar. Severity: 5 Technically Infeasible Cost Estimate: $0.00 Status:
Implementation Priority: 4 Facility Function:
Implementation Phase: Implementation Date:
Official Responsible:
Notes:

Field Date: 2/3/2011 Report Date: 2/7/2011 Barrier #: 4908
Location: Poppy Wy - North
X Coordinate: -121.28455
Y Coordinate: 38.70985
Barrier Area: Sidewalks
Barrier Type: No Sidewalk - No Barricade
Code Ref: MUTCD Section 6D.01
As Built Meas: 1 Quantity: JOB
Description: No barricade provided where sidewalk ends in hazardous location
As Built Desc: No barricade or other warning provided for the visually impaired at end of sidewalk
Solution: Provide barricade with cane detectable warning at end of sidewalk
Bar. Severity: 1 Necessary Cost Estimate: $1,350.00 Status:
Implementation Priority: 4 Facility Function:
Implementation Phase: Implementation Date:
Official Responsible:
Notes:

Field Date: 2/3/2011 Report Date: 2/7/2011 Barrier #: 4909
Location: Poppy Wy - North
X Coordinate: -121.28458
Y Coordinate: 38.70981
Barrier Area: Sidewalks
Barrier Type: No sidewalk
Code Ref: CBC 1127B.1 and ADA/ABA 206.2.1
As Built Meas: 308 Quantity: LF
Description: No pedestrian route provided
As Built Desc: No sidewalk provided
Solution: Construct new firm and stable pedestrian route
Bar. Severity: 1 Necessary Cost Estimate: $30,800.00 Status:
Implementation Priority: 4 Facility Function:
Implementation Phase: Implementation Date:
Official Responsible:
Notes:

Field Date: 2/3/2011 Report Date: 2/7/2011 Barrier #: 4910
Location: Holly Dr - East
X Coordinate: -121.28568
Y Coordinate: 38.70993
Barrier Area: Sidewalks
Barrier Type: No sidewalk
Code Ref: CBC 1127B.1 and ADA/ABA 206.2.1
As Built Meas: 420 Quantity: LF
Description: No pedestrian route provided
As Built Desc: No sidewalk provided
Solution: Construct new firm and stable pedestrian route
Bar. Severity: 1 Necessary Cost Estimate: $42,000.00 Status:
Implementation Priority: 3 Facility Function:
Implementation Phase: Implementation Date:
Official Responsible:
Notes:

Field Date: 2/3/2011 Report Date: 2/7/2011 Barrier #: 4911
Location: Holly Dr and Cedar Dr - Corner A
X Coordinate: -121.28577
Y Coordinate: 38.71115
Barrier Area: Blended Transitions
Barrier Type: Detectable Warnings - Truncated Domes
Code Ref: CBC 1127B.5.3
As Built Meas: 1 Quantity: EACH
Description: No truncated domes provided at transition into roadway
As Built Desc: No detectable warning provided
Solution: Provide compliant truncated domes
Bar. Severity: 2 Recommended Cost Estimate: $1,400.00 Status:
Implementation Priority: 3 Facility Function:
Implementation Phase: Implementation Date:
Official Responsible:
Notes: Four - way intersection corners A,B,C,D

Field Date: 2/3/2011 Report Date: 2/7/2011 Barrier #: 4912
Location: Holly Dr and Cedar Dr - Corner B
X Coordinate: -121.28565
Y Coordinate: 38.71116
Barrier Area: Blended Transitions
Barrier Type: Detectable Warnings - Truncated Domes
Code Ref: CBC 1127B.5.3
As Built Meas: 1 Quantity: EACH
Description: No truncated domes provided at transition into roadway
As Built Desc: No detectable warning provided
Solution: Provide compliant truncated domes
Bar. Severity: 2 Recommended Cost Estimate: $1,400.00 Status:
Implementation Priority: 3 Facility Function:
Implementation Phase: Implementation Date:
Official Responsible:
Notes: Four - way intersection corners A,B,C,D

Field Date: 2/3/2011 Report Date: 2/7/2011 Barrier #: 4913
Location: Holly Dr and Cedar Dr - Corner C
X Coordinate: -121.28565
Y Coordinate: 38.71112
Barrier Area: Blended Transitions
Barrier Type: Detectable Warnings - Truncated Domes
Code Ref: CBC 1127B.5.3
As Built Meas: 1 Quantity: EACH
Description: No truncated domes provided at transition into roadway
As Built Desc: No detectable warning provided
Solution: Provide compliant truncated domes
Bar. Severity: 2 Recommended Cost Estimate: $1,400.00 Status:
Implementation Priority: 3 Facility Function:
Implementation Phase: Implementation Date:
Official Responsible:
Notes: Four - way intersection corners A,B,C,D

Field Date: 2/3/2011 Report Date: 2/7/2011 Barrier #: 4914
Location: Holly Dr and Cedar Dr - Corner D
X Coordinate: -121.28574
Y Coordinate: 38.7111
Barrier Area: Blended Transitions
Barrier Type: Detectable Warnings - Truncated Domes
Code Ref: CBC 1127B.5.3
As Built Meas: 1 Quantity: EACH
Description: No truncated domes provided at transition into roadway
As Built Desc: No detectable warning provided
Solution: Provide compliant truncated domes
Bar. Severity: 2 Recommended Cost Estimate: $1,400.00 Status:
Implementation Priority: 3 Facility Function:
Implementation Phase: Implementation Date:
Official Responsible:
Notes: Four - way intersection corners A,B,C,D

Field Date: 2/3/2011 Report Date: 2/7/2011 Barrier #: 4915
Location: Cedar Dr - South
X Coordinate: -121.28561
Y Coordinate: 38.71111
Barrier Area: Sidewalks
Barrier Type: No sidewalk
Code Ref: CBC 1127B.1 and ADA/ABA 206.2.1
As Built Meas: 475 Quantity: LF
Description: No pedestrian route provided
As Built Desc: No sidewalk provided
Solution: Construct new firm and stable pedestrian route
Bar. Severity: 1 Necessary Cost Estimate: $47,500.00 Status:
Implementation Priority: 4 Facility Function:
Implementation Phase: Implementation Date:
Official Responsible:
Notes:

Field Date: 2/3/2011 Report Date: 2/7/2011 Barrier #: 4916
Location: Carol Ave - West
X Coordinate: -121.28396
Y Coordinate: 38.71117
Barrier Area: Sidewalks
Barrier Type: No sidewalk
Code Ref: CBC 1127B.1 and ADA/ABA 206.2.1
As Built Meas: 146 Quantity: LF
Description: No pedestrian route provided
As Built Desc: No sidewalk provided
Solution: Construct new firm and stable pedestrian route
Bar. Severity: 1 Necessary Cost Estimate: $14,600.00 Status:
Implementation Priority: 4 Facility Function:
Implementation Phase: Implementation Date:
Official Responsible:
Notes:

Field Date: 2/3/2011 Report Date: 2/7/2011 Barrier #: 4917
Location: Carol Ave - East
X Coordinate: -121.28393
Y Coordinate: 38.71207
Barrier Area: Sidewalks
Barrier Type: No sidewalk
Code Ref: CBC 1127B.1 and ADA/ABA 206.2.1
As Built Meas: 162 Quantity: LF
Description: No pedestrian route provided
As Built Desc: No sidewalk provided
Solution: Construct new firm and stable pedestrian route
Bar. Severity: 1 Necessary Cost Estimate: $16,200.00 Status:
Implementation Priority: 4 Facility Function:
Implementation Phase: Implementation Date:
Official Responsible:
Notes:

Field Date: 2/3/2011 Report Date: 2/7/2011 Barrier #: 4918
Location: Carol Ave and Scribner Ave - Corner C
X Coordinate: -121.28391
Y Coordinate: 38.71246
Barrier Area: Blended Transitions
Barrier Type: Detectable Warnings - Truncated Domes
Code Ref: CBC 1127B.5.3
As Built Meas: 1 Quantity: EACH
Description: No truncated domes provided at transition into roadway
As Built Desc: No detectable warning provided
Solution: Provide compliant truncated domes
Bar. Severity: 2 Recommended Cost Estimate: $1,400.00 Status:
Implementation Priority: 4 Facility Function:
Implementation Phase: Implementation Date:
Official Responsible:
Notes: Two - way intersection corners C,D

Field Date: 2/3/2011 Report Date: 2/7/2011 Barrier #: 4919
Location: Carol Ave and Scribner Ave - Corner D
X Coordinate: -121.284
Y Coordinate: 38.71247
Barrier Area: Blended Transitions
Barrier Type: Detectable Warnings - Truncated Domes
Code Ref: CBC 1127B.5.3
As Built Meas: 1 Quantity: EACH
Description: No truncated domes provided at transition into roadway
As Built Desc: No detectable warning provided
Solution: Provide compliant truncated domes
Bar. Severity: 2 Recommended Cost Estimate: $1,400.00 Status:
Implementation Priority: 4 Facility Function:
Implementation Phase: Implementation Date:
Official Responsible:
Notes: Two - way intersection corners C,D

Field Date: 2/3/2011 Report Date: 2/7/2011 Barrier #: 4920
Location: Scribner Ave - North
X Coordinate: -121.28394
Y Coordinate: 38.71255
Barrier Area: Sidewalks
Barrier Type: No sidewalk
Code Ref: CBC 1127B.1 and ADA/ABA 206.2.1
As Built Meas: 490 Quantity: LF
Description: No pedestrian route provided
As Built Desc: No sidewalk provided
Solution: Construct new firm and stable pedestrian route
Bar. Severity: 1 Necessary Cost Estimate: $49,000.00 Status:
Implementation Priority: 4 Facility Function:
Implementation Phase: Implementation Date:
Official Responsible:
Notes:

Field Date: 2/3/2011 Report Date: 2/7/2011 Barrier #: 4921
Location: Scribner Ave and Holly Dr - Corner B
X Coordinate: -121.28566
Y Coordinate: 38.71252
Barrier Area: Blended Transitions
Barrier Type: Detectable Warnings - Truncated Domes
Code Ref: CBC 1127B.5.3
As Built Meas: 1 Quantity: EACH
Description: No truncated domes provided at transition into roadway
As Built Desc: No detectable warning provided
Solution: Provide compliant truncated domes
Bar. Severity: 2 Recommended Cost Estimate: $1,400.00 Status:
Implementation Priority: 4 Facility Function:
Implementation Phase: Implementation Date:
Official Responsible:
Notes: Two - way intersection corners B,C

Field Date: 2/3/2011 Report Date: 2/7/2011 Barrier #: 4922
Location: Scribner Ave and Holly Dr - Corner C
X Coordinate: -121.28565
Y Coordinate: 38.71246
Barrier Area: Blended Transitions
Barrier Type: Detectable Warnings - Truncated Domes
Code Ref: CBC 1127B.5.3
As Built Meas: 1 Quantity: EACH
Description: No truncated domes provided at transition into roadway
As Built Desc: No detectable warning provided
Solution: Provide compliant truncated domes
Bar. Severity: 2 Recommended Cost Estimate: $1,400.00 Status:
Implementation Priority: 4 Facility Function:
Implementation Phase: Implementation Date:
Official Responsible:
Notes: Two - way intersection corners B,C

Field Date: 2/3/2011 Report Date: 2/7/2011 Barrier #: 4923
Location: Scribner Ave -South
X Coordinate: -121.2856
Y Coordinate: 38.71247
Barrier Area: Sidewalks
Barrier Type: No sidewalk
Code Ref: CBC 1127B.1 and ADA/ABA 206.2.1
As Built Meas: 460 Quantity: LF
Description: No pedestrian route provided
As Built Desc: No sidewalk provided
Solution: Construct new firm and stable pedestrian route
Bar. Severity: 1 Necessary Cost Estimate: $46,000.00 Status:
Implementation Priority: 4 Facility Function:
Implementation Phase: Implementation Date:
Official Responsible:
Notes:

Field Date: 2/3/2011 Report Date: 2/7/2011 Barrier #: 4924
Location: Carol Ave - West
X Coordinate: -121.28395
Y Coordinate: 38.71252
Barrier Area: Sidewalks
Barrier Type: No sidewalk
Code Ref: CBC 1127B.1 and ADA/ABA 206.2.1
As Built Meas: 475 Quantity: LF
Description: No pedestrian route provided
As Built Desc: No sidewalk provided
Solution: Construct new firm and stable pedestrian route
Bar. Severity: 1 Necessary Cost Estimate: $47,500.00 Status:
Implementation Priority: 4 Facility Function:
Implementation Phase: Implementation Date:
Official Responsible:
Notes:

Field Date: 2/3/2011 Report Date: 2/7/2011 Barrier #: 4925

Location: Cedar Dr - North
X Coordinate: -121.28411
Y Coordinate: 38.71116
Barrier Area: Sidewalks
Barrier Type: No sidewalk
Code Ref: CBC 1127B.1 and ADA/ABA 206.2.1
As Built Meas: 445 Quantity: LF
Description: No pedestrian route provided
As Built Desc: No sidewalk provided
Solution: Construct new firm and stable pedestrian route
Bar. Severity: 1 Necessary Cost Estimate: $44,500.00 Status:
Implementation Priority: 4 Facility Function:
Implementation Phase: Implementation Date:
Official Responsible:
Notes:

Field Date: 2/3/2011 Report Date: 2/7/2011 Barrier #: 4926

Location: Holly Dr - East
X Coordinate: -121.28561
Y Coordinate: 38.71121
Barrier Area: Sidewalks
Barrier Type: No sidewalk
Code Ref: CBC 1127B.1 and ADA/ABA 206.2.1
As Built Meas: 445 Quantity: LF
Description: No pedestrian route provided
As Built Desc: No sidewalk provided
Solution: Construct new firm and stable pedestrian route
Bar. Severity: 1 Necessary Cost Estimate: $44,500.00 Status:
Implementation Priority: 3 Facility Function:
Implementation Phase: Implementation Date:
Official Responsible:
Notes:

Field Date: 2/3/2011 Report Date: 2/7/2011 Barrier #: 4927
Location: Holly Dr - East
X Coordinate: -121.28563
Y Coordinate: 38.71253
Barrier Area: Sidewalks
Barrier Type: No sidewalk
Code Ref: CBC 1127B.1 and ADA/ABA 206.2.1
As Built Meas: 291 Quantity: LF
Description: No pedestrian route provided
As Built Desc: No sidewalk provided
Solution: Construct new firm and stable pedestrian route
Bar. Severity: 1 Necessary Cost Estimate: $29,100.00 Status:
Implementation Priority: 3 Facility Function:
Implementation Phase: Implementation Date:
Official Responsible:
Notes:

Field Date: 2/3/2011 Report Date: 2/7/2011 Barrier #: 4928
Location: Holly Dr and Baird Wy - Corner A
X Coordinate: -121.28577
Y Coordinate: 38.71348
Barrier Area: Blended Transitions
Barrier Type: Detectable Warnings - Truncated Domes
Code Ref: CBC 1127B.5.3
As Built Meas: 1 Quantity: EACH
Description: No truncated domes provided at transition into roadway
As Built Desc: No detectable warning provided
Solution: Provide compliant truncated domes
Bar. Severity: 2 Recommended Cost Estimate: $1,400.00 Status:
Implementation Priority: 3 Facility Function:
Implementation Phase: Implementation Date:
Official Responsible:
Notes: Four - way intersection corners A,B,C,D

Field Date: 2/3/2011 Report Date: 2/7/2011 Barrier #: 4929
Location: Holly Dr and Baird Wy - Corner B
X Coordinate: -121.28567
Y Coordinate: 38.71344
Barrier Area: Blended Transitions
Barrier Type: Detectable Warnings - Truncated Domes
Code Ref: CBC 1127B.5.3
As Built Meas: 1 Quantity: EACH
Description: No truncated domes provided at transition into roadway
As Built Desc: No detectable warning provided
Solution: Provide compliant truncated domes
Bar. Severity: 2 Recommended Cost Estimate: $1,400.00 Status:
Implementation Priority: 3 Facility Function:
Implementation Phase: Implementation Date:
Official Responsible:
Notes: Four - way intersection corners A,B,C,D

Field Date: 2/3/2011 Report Date: 2/7/2011 Barrier #: 4930
Location: Holly Dr and Baird Wy - Corner C
X Coordinate: -121.28566
Y Coordinate: 38.71336
Barrier Area: Blended Transitions
Barrier Type: Detectable Warnings - Truncated Domes
Code Ref: CBC 1127B.5.3
As Built Meas: 1 Quantity: EACH
Description: No truncated domes provided at transition into roadway
As Built Desc: No detectable warning provided
Solution: Provide compliant truncated domes
Bar. Severity: 2 Recommended Cost Estimate: $1,400.00 Status:
Implementation Priority: 3 Facility Function:
Implementation Phase: Implementation Date:
Official Responsible:
Notes: Four - way intersection corners A,B,C,D

Field Date: 2/3/2011 Report Date: 2/7/2011 Barrier #: 4931
Location: Holly Dr and Baird Wy - Corner D
X Coordinate: -121.28575
Y Coordinate: 38.71335
Barrier Area: Blended Transitions
Barrier Type: Detectable Warnings - Truncated Domes
Code Ref: CBC 1127B.5.3
As Built Meas: 1 Quantity: EACH
Description: No truncated domes provided at transition into roadway
As Built Desc: No detectable warning provided
Solution: Provide compliant truncated domes
Bar. Severity: 2 Recommended Cost Estimate: $1,400.00 Status:
Implementation Priority: 3 Facility Function:
Implementation Phase: Implementation Date:
Official Responsible:
Notes: Four - way intersection corners A,B,C,D

Field Date: 2/3/2011 Report Date: 2/7/2011 Barrier #: 4932
Location: Baird Wy - South
X Coordinate: -121.28563
Y Coordinate: 38.71337
Barrier Area: Sidewalks
Barrier Type: No sidewalk
Code Ref: CBC 1127B.1 and ADA/ABA 206.2.1
As Built Meas: 861 Quantity: LF
Description: No pedestrian route provided
As Built Desc: No sidewalk provided
Solution: Construct new firm and stable pedestrian route
Bar. Severity: 1 Necessary Cost Estimate: $86,100.00 Status:
Implementation Priority: 4 Facility Function:
Implementation Phase: Implementation Date:
Official Responsible:
Notes:

Field Date: 2/3/2011 Report Date: 2/7/2011 Barrier #: 4933
Location: Baird Wy - North
X Coordinate: -121.28345
Y Coordinate: 38.71344
Barrier Area: Sidewalks
Barrier Type: No sidewalk
Code Ref: CBC 1127B.1 and ADA/ABA 206.2.1
As Built Meas: 861 Quantity: LF
Description: No pedestrian route provided
As Built Desc: No sidewalk provided
Solution: Construct new firm and stable pedestrian route
Bar. Severity: 1 Necessary Cost Estimate: $86,100.00 Status:
Implementation Priority: 4 Facility Function:
Implementation Phase: Implementation Date:
Official Responsible:
Notes:

Field Date: 2/3/2011 Report Date: 2/7/2011 Barrier #: 4934
Location: Holly Dr - East
X Coordinate: -121.2857
Y Coordinate: 38.71349
Barrier Area: Sidewalks
Barrier Type: No sidewalk
Code Ref: CBC 1127B.1 and ADA/ABA 206.2.1
As Built Meas: 265 Quantity: LF
Description: No pedestrian route provided
As Built Desc: No sidewalk provided
Solution: Construct new firm and stable pedestrian route
Bar. Severity: 1 Necessary Cost Estimate: $26,500.00 Status:
Implementation Priority: 3 Facility Function:
Implementation Phase: Implementation Date:
Official Responsible:
Notes:

Field Date: 2/3/2011 Report Date: 2/7/2011 Barrier #: 4935
Location: North Colony Wy and Holly Dr - Corner B
X Coordinate: -121.28562
Y Coordinate: 38.7143
Barrier Area: Curb Ramps
Barrier Type: 12" Grooves - Existing (4.1% to 4.9%)
Code Ref: CBC 1127B.5.6
As Built Meas: 1 Quantity: EACH
Description: 12" grooves at top of curb ramp are not level (4.1% to 4.9%)
As Built Desc: 4.2% at 12" grooves
Solution: Demolish existing and construct new curb ramp
Bar. Severity: 2 Recommended Cost Estimate: $2,500.00 Status:
Implementation Priority: 1 Facility Function:
Implementation Phase: Implementation Date:
Official Responsible:
Notes: Two - way intersection corners B,C

Field Date: 2/3/2011 Report Date: 2/7/2011 Barrier #: 4936
Location: North Colony Wy and Holly Dr - Corner C
X Coordinate: -121.28563
Y Coordinate: 38.71419
Barrier Area: Blended Transitions
Barrier Type: Detectable Warnings - Truncated Domes
Code Ref: CBC 1127B.5.3
As Built Meas: 1 Quantity: EACH
Description: No truncated domes provided at transition into roadway
As Built Desc: No detectable warning provided
Solution: Provide compliant truncated domes
Bar. Severity: 2 Recommended Cost Estimate: $1,400.00 Status:
Implementation Priority: 1 Facility Function:
Implementation Phase: Implementation Date:
Official Responsible:
Notes: Two - way intersection corners B,C

Field Date: 2/3/2011 Report Date: 2/7/2011 Barrier #: 4937
Location: North Colony Wy - South
X Coordinate: -121.2856
Y Coordinate: 38.71421
Barrier Area: Sidewalks
Barrier Type: No sidewalk
Code Ref: CBC 1127B.1 and ADA/ABA 206.2.1
As Built Meas: 140 Quantity: LF
Description: No pedestrian route provided
As Built Desc: No sidewalk provided
Solution: Construct new firm and stable pedestrian route
Bar. Severity: 1 Necessary Cost Estimate: $14,000.00 Status:
Implementation Priority: 1 Facility Function:
Implementation Phase: Implementation Date:
Official Responsible:
Notes:

Field Date: 2/3/2011 Report Date: 2/7/2011 Barrier #: 4938
Location: North Colony Wy - South
X Coordinate: -121.28515
Y Coordinate: 38.71423
Barrier Area: Sidewalks
Barrier Type: No Sidewalk - No Barricade
Code Ref: MUTCD Section 6D.01
As Built Meas: 1 Quantity: JOB
Description: No barricade provided where sidewalk ends in hazardous location
As Built Desc: No barricade or other warning provided for the visually impaired at end of sidewalk
Solution: Provide barricade with cane detectable warning at end of sidewalk
Bar. Severity: 1 Necessary Cost Estimate: $1,350.00 Status:
Implementation Priority: 1 Facility Function:
Implementation Phase: Implementation Date:
Official Responsible:
Notes:

Field Date: 2/3/2011 Report Date: 2/7/2011 Barrier #: 4939A
Location: North Colony Wy - South
X Coordinate: -121.285
Y Coordinate: 38.71423
Barrier Area: Sidewalks
Barrier Type: Cross Slope - Existing (4.1% to 4.9%)
Code Ref: CBC 1133B.7.1.3 and ADA/ABA 403.3
As Built Meas: 476 Quantity: LF
Description: Cross slope exceeds 2.0% (4.1% to 4.9%)
As Built Desc: 4.3% cross slope
Solution: Demolish existing and construct new route
Bar. Severity: 2 Recommended Cost Estimate: $59,500.00 Status:
Implementation Priority: 1 Facility Function:
Implementation Phase: Implementation Date:
Official Responsible:
Notes:

Field Date: 2/3/2011 Report Date: 2/7/2011 Barrier #: 4939B
Location: North Colony Wy - South
X Coordinate: -121.28473
Y Coordinate: 38.71431
Barrier Area: Sidewalks
Barrier Type: Abrupt Change in Level - Tree Heaves
Code Ref: CBC 1133B.7.1 and ADA/ABA 303.3
As Built Meas: 4 Quantity: LF
Description: Change in level greater than 1/2"
As Built Desc: 1/2" lip due to tree heaves
Solution: Grind or repair sidewalk to remove trip hazard
Bar. Severity: 1 Necessary Cost Estimate: $1,000.00 Status:
Implementation Priority: 1 Facility Function:
Implementation Phase: Implementation Date:
Official Responsible:
Notes:

Field Date: 2/3/2011 Report Date: 2/7/2011 Barrier #: 4939C
Location: North Colony Wy - South
X Coordinate: -121.28395
Y Coordinate: 38.71434
Barrier Area: Sidewalks
Barrier Type: Abrupt Change in Level - > 1/2"
Code Ref: CBC 1133B.7.1 and ADA/ABA 303.3
As Built Meas: 4 Quantity: LF
Description: Change in level greater than 1/2"
As Built Desc: 1/2" lip in sidewalk surface
Solution: Grind or repair sidewalk to remove trip hazard
Bar. Severity: 1 Necessary Cost Estimate: $1,000.00 Status:
Implementation Priority: 1 Facility Function:
Implementation Phase: Implementation Date:
Official Responsible:
Notes:

Field Date: 2/3/2011 Report Date: 2/7/2011 Barrier #: 4939D
Location: North Colony Wy - South
X Coordinate: -121.28383
Y Coordinate: 38.71433
Barrier Area: Sidewalks
Barrier Type: Surface Condition - Damaged
Code Ref: CBC 1133B.7.1 and ADA/ABA 302.1
As Built Meas: 4 Quantity: LF
Description: Surface is not firm and stable (cracked, broken or loose soil, etc.)
As Built Desc: Cracked concrete
Solution: Repair surface to make firm and stable
Bar. Severity: 1 Necessary Cost Estimate: $500.00 Status:
Implementation Priority: 1 Facility Function:
Implementation Phase: Implementation Date:
Official Responsible:
Notes:

Field Date: 2/3/2011 Report Date: 2/7/2011 Barrier #: 4940
Location: North Colony Wy - South
X Coordinate: -121.28349
Y Coordinate: 38.71435
Barrier Area: Sidewalks
Barrier Type: No Sidewalk - Cane Detectable Barricade
Code Ref: CBC 1133B.8.6 and MUTCD Section 6D.02
As Built Meas: 4 Quantity: LF
Description: No cane detectable warning on existing barricade
As Built Desc: Existing barricade lacks warning for the visually impaired
Solution: Provide cane detectable warning on barricade (max. 6" above ground)
Bar. Severity: 1 Necessary Cost Estimate: $400.00 Status:
Implementation Priority: 1 Facility Function:
Implementation Phase: Implementation Date:
Official Responsible:
Notes:

Field Date: 2/3/2011 Report Date: 2/7/2011 Barrier #: 4941
Location: North Colony Wy - West
X Coordinate: -121.28357
Y Coordinate: 38.71477
Barrier Area: Sidewalks
Barrier Type: No Sidewalk - Cane Detectable Barricade
Code Ref: CBC 1133B.8.6 and MUTCD Section 6D.02
As Built Meas: 4 Quantity: LF
Description: No cane detectable warning on existing barricade
As Built Desc: Existing barricade lacks warning for the visually impaired
Solution: Provide cane detectable warning on barricade (max. 6" above ground)
Bar. Severity: 1 Necessary Cost Estimate: $400.00 Status:
Implementation Priority: 1 Facility Function:
Implementation Phase: Implementation Date:
Official Responsible:
Notes:

Field Date: 2/3/2011 Report Date: 2/7/2011 Barrier #: 4942
Location: North Colony Wy - West
X Coordinate: -121.28358
Y Coordinate: 38.71471
Barrier Area: Sidewalks
Barrier Type: Cross Slope - Existing (4.1% to 4.9%)
Code Ref: CBC 1133B.7.1.3 and ADA/ABA 403.3
As Built Meas: 130 Quantity: LF
Description: Cross slope exceeds 2.0% (4.1% to 4.9%)
As Built Desc: 4.5% cross slope
Solution: Demolish existing and construct new route
Bar. Severity: 2 Recommended Cost Estimate: $16,250.00 Status:
Implementation Priority: 1 Facility Function:
Implementation Phase: Implementation Date:
Official Responsible:
Notes:

Field Date: 2/3/2011 Report Date: 2/7/2011 Barrier #: 4943
Location: North Colony Wy - West
X Coordinate: -121.2836
Y Coordinate: 38.71439
Barrier Area: Sidewalks
Barrier Type: Elbow in Sidewalk - Cross Slope (5.0% or more)
Code Ref: CBC 1133B.7.1.3 and ADA/ABA 403.3
As Built Meas: 8 Quantity: LF
Description: Cross slope at elbow exceeds 2.0% (5.0% or more)
As Built Desc: 15.9% cross slope
Solution: Demolish existing and construct new sidewalk without curb ramp
Bar. Severity: 1 Necessary Cost Estimate: $1,000.00 Status:
Implementation Priority: 1 Facility Function:
Implementation Phase: Implementation Date:
Official Responsible:
Notes:

Field Date: 2/3/2011 Report Date: 2/7/2011 Barrier #: 4944
Location: North Colony Wy - North
X Coordinate: -121.28361
Y Coordinate: 38.71439
Barrier Area: Sidewalks
Barrier Type: Cross Slope - Existing (4.1% to 4.9%)
Code Ref: CBC 1133B.7.1.3 and ADA/ABA 403.3
As Built Meas: 584 Quantity: LF
Description: Cross slope exceeds 2.0% (4.1% to 4.9%)
As Built Desc: 4.2% cross slope
Solution: Demolish existing and construct new route
Bar. Severity: 2 Recommended Cost Estimate: $73,000.00 Status:
Implementation Priority: 1 Facility Function:
Implementation Phase: Implementation Date:
Official Responsible:
Notes:

Field Date: 2/3/2011 Report Date: 2/7/2011 Barrier #: 4945
Location: Holly Dr - East
X Coordinate: -121.2857
Y Coordinate: 38.71433
Barrier Area: Sidewalks
Barrier Type: Cross Slope - Existing (4.1% to 4.9%)
Code Ref: CBC 1133B.7.1.3 and ADA/ABA 403.3
As Built Meas: 261 Quantity: LF
Description: Cross slope exceeds 2.0% (4.1% to 4.9%)
As Built Desc: 4.8% cross slope
Solution: Demolish existing and construct new route
Bar. Severity: 2 Recommended Cost Estimate: $32,625.00 Status:
Implementation Priority: 3 Facility Function:
Implementation Phase: Implementation Date:
Official Responsible:
Notes:

Field Date: 2/3/2011 Report Date: 2/7/2011 Barrier #: 4946
Location: Holly Dr - East
X Coordinate: -121.28568
Y Coordinate: 38.71503
Barrier Area: Sidewalks
Barrier Type: Driveway - Existing (5.0% or more)
Code Ref: CBC 1133B.7.1.3 and ADA/ABA 403.3
As Built Meas: 24 Quantity: LF
Description: Driveway cross slope exceeds 2.0% (5.0% or more)
As Built Desc: 9.2% cross slope, 9.7% running slope
Solution: Provide min. 48" wide level walkway through driveway
Bar. Severity: 1 Necessary Cost Estimate: $3,000.00 Status:
Implementation Priority: 3 Facility Function:
Implementation Phase: Implementation Date:
Official Responsible:
Notes:

Field Date: 2/3/2011 Report Date: 2/7/2011 Barrier #: 4947
Location: Holly Dr - East
X Coordinate: -121.28569
Y Coordinate: 38.71511
Barrier Area: Sidewalks
Barrier Type: No Sidewalk - No Barricade
Code Ref: MUTCD Section 6D.01
As Built Meas: 1 Quantity: JOB
Description: No barricade provided where sidewalk ends in hazardous location
As Built Desc: No barricade or other warning provided for the visually impaired at end of sidewalk
Solution: Provide barricade with cane detectable warning at end of sidewalk
Bar. Severity: 1 Necessary Cost Estimate: $1,350.00 Status:
Implementation Priority: 3 Facility Function:
Implementation Phase: Implementation Date:
Official Responsible:
Notes:

Field Date: 2/3/2011 Report Date: 2/7/2011 Barrier #: 4948
Location: Holly Dr - East
X Coordinate: -121.28572
Y Coordinate: 38.71515
Barrier Area: Sidewalks
Barrier Type: No sidewalk
Code Ref: CBC 1127B.1 and ADA/ABA 206.2.1
As Built Meas: 175 Quantity: LF
Description: No pedestrian route provided
As Built Desc: No sidewalk provided
Solution: Construct new firm and stable pedestrian route
Bar. Severity: 1 Necessary Cost Estimate: $17,500.00 Status:
Implementation Priority: 3 Facility Function:
Implementation Phase: Implementation Date:
Official Responsible:
Notes:

Field Date: 2/3/2011 Report Date: 2/7/2011 Barrier #: 4949
Location: Holly Dr and Oak Grove Dr - Corner A
X Coordinate: -121.28572
Y Coordinate: 38.71575
Barrier Area: Blended Transitions
Barrier Type: Detectable Warnings - Truncated Domes
Code Ref: CBC 1127B.5.3
As Built Meas: 1 Quantity: EACH
Description: No truncated domes provided at transition into roadway
As Built Desc: No detectable warning provided
Solution: Provide compliant truncated domes
Bar. Severity: 2 Recommended Cost Estimate: $1,400.00 Status:
Implementation Priority: 3 Facility Function:
Implementation Phase: Implementation Date:
Official Responsible:
Notes: Two - way intersection corners A,D

Field Date: 2/3/2011 Report Date: 2/7/2011 Barrier #: 4950
Location: Holly Dr and Oak Grove Dr - Corner D
X Coordinate: -121.28569
Y Coordinate: 38.71566
Barrier Area: Blended Transitions
Barrier Type: Detectable Warnings - Truncated Domes
Code Ref: CBC 1127B.5.3
As Built Meas: 1 Quantity: EACH
Description: No truncated domes provided at transition into roadway
As Built Desc: No detectable warning provided
Solution: Provide compliant truncated domes
Bar. Severity: 2 Recommended Cost Estimate: $1,400.00 Status:
Implementation Priority: 3 Facility Function:
Implementation Phase: Implementation Date:
Official Responsible:
Notes: Two - way intersection corners A,D

Field Date: 2/3/2011 Report Date: 2/7/2011 Barrier #: 4951
Location: Holly Dr - East
X Coordinate: -121.28574
Y Coordinate: 38.71581
Barrier Area: Sidewalks
Barrier Type: No sidewalk
Code Ref: CBC 1127B.1 and ADA/ABA 206.2.1
As Built Meas: 963 Quantity: LF
Description: No pedestrian route provided
As Built Desc: No sidewalk provided
Solution: Construct new firm and stable pedestrian route
Bar. Severity: 1 Necessary Cost Estimate: $96,300.00 Status:
Implementation Priority: 3 Facility Function:
Implementation Phase: Implementation Date:
Official Responsible:
Notes:

Field Date: 2/3/2011 Report Date: 2/7/2011 Barrier #: 4952
Location: Oak Grove Dr - North
X Coordinate: -121.28337
Y Coordinate: 38.71575
Barrier Area: Sidewalks
Barrier Type: No sidewalk
Code Ref: CBC 1127B.1 and ADA/ABA 206.2.1
As Built Meas: 650 Quantity: LF
Description: No pedestrian route provided
As Built Desc: No sidewalk provided
Solution: Construct new firm and stable pedestrian route
Bar. Severity: 1 Necessary Cost Estimate: $65,000.00 Status:
Implementation Priority: 1 Facility Function:
Implementation Phase: Implementation Date:
Official Responsible:
Notes:

Field Date: 2/3/2011 Report Date: 2/7/2011 Barrier #: 4953
Location: Oak Grove Dr - South
X Coordinate: -121.28563
Y Coordinate: 38.71564
Barrier Area: Sidewalks
Barrier Type: No sidewalk
Code Ref: CBC 1127B.1 and ADA/ABA 206.2.1
As Built Meas: 748 Quantity: LF
Description: No pedestrian route provided
As Built Desc: No sidewalk provided
Solution: Construct new firm and stable pedestrian route
Bar. Severity: 1 Necessary Cost Estimate: $74,800.00 Status:
Implementation Priority: 1 Facility Function:
Implementation Phase: Implementation Date:
Official Responsible:
Notes:

Field Date: 2/3/2011 Report Date: 2/7/2011 Barrier #: 4954
Location: Oak Grove Dr - East
X Coordinate: -121.28291
Y Coordinate: 38.71573
Barrier Area: Sidewalks
Barrier Type: Cross Slope - Existing (4.1% to 4.9%)
Code Ref: CBC 1133B.7.1.3 and ADA/ABA 403.3
As Built Meas: 100 Quantity: LF
Description: Cross slope exceeds 2.0% (4.1% to 4.9%)
As Built Desc: 4.4% cross slope
Solution: Demolish existing and construct new route
Bar. Severity: 2 Recommended Cost Estimate: $12,500.00 Status:
Implementation Priority: 1 Facility Function:
Implementation Phase: Implementation Date:
Official Responsible:
Notes:

Field Date: 2/3/2011 Report Date: 2/7/2011 Barrier #: 4955
Location: Oak Grove Dr - South
X Coordinate: -121.28286
Y Coordinate: 38.71614
Barrier Area: Sidewalks
Barrier Type: Cross Slope - Existing (3.1% to 4.0%)
Code Ref: CBC 1133B.7.1.3 and ADA/ABA 403.3
As Built Meas: 425 Quantity: LF
Description: Cross slope exceeds 2.0% (3.1% to 4.0%)
As Built Desc: 3.9% cross slope
Solution: Demolish existing and construct new route
Bar. Severity: 3 Hinderance Cost Estimate: $53,125.00 Status:
Implementation Priority: 1 Facility Function:
Implementation Phase: Implementation Date:
Official Responsible:
Notes:

Field Date: 2/4/2011 Report Date: 2/7/2011 Barrier #: 4956
Location: Holly Dr - West
X Coordinate: -121.28574
Y Coordinate: 38.71838
Barrier Area: Sidewalks
Barrier Type: No sidewalk
Code Ref: CBC 1127B.1 and ADA/ABA 206.2.1
As Built Meas: 282 Quantity: LF
Description: No pedestrian route provided
As Built Desc: No sidewalk provided
Solution: Construct new firm and stable pedestrian route
Bar. Severity: 1 Necessary Cost Estimate: $28,200.00 Status:
Implementation Priority: 3 Facility Function:
Implementation Phase: Implementation Date:
Official Responsible:
Notes:

Field Date: 2/4/2011 Report Date: 2/7/2011 Barrier #: 4957
Location: Holly Dr and Cherry Glenn Ave - Corner A
X Coordinate: -121.28588
Y Coordinate: 38.71763
Barrier Area: Blended Transitions
Barrier Type: Detectable Warnings - Truncated Domes
Code Ref: CBC 1127B.5.3
As Built Meas: 1 Quantity: EACH
Description: No truncated domes provided at transition into roadway
As Built Desc: No detectable warning provided
Solution: Provide compliant truncated domes
Bar. Severity: 2 Recommended Cost Estimate: $1,400.00 Status:
Implementation Priority: 3 Facility Function:
Implementation Phase: Implementation Date:
Official Responsible:
Notes: Two - way intersection corners A,D

Field Date: 2/4/2011 Report Date: 2/7/2011 Barrier #: 4958
Location: Holly Dr and Cherry Glenn Ave - Corner D
X Coordinate: -121.28585
Y Coordinate: 38.71754
Barrier Area: Blended Transitions
Barrier Type: Detectable Warnings - Truncated Domes
Code Ref: CBC 1127B.5.3
As Built Meas: 1 Quantity: EACH
Description: No truncated domes provided at transition into roadway
As Built Desc: No detectable warning provided
Solution: Provide compliant truncated domes
Bar. Severity: 2 Recommended Cost Estimate: $1,400.00 Status:
Implementation Priority: 3 Facility Function:
Implementation Phase: Implementation Date:
Official Responsible:
Notes: Two - way intersection corners A,D

Field Date: 2/4/2011 Report Date: 2/7/2011 Barrier #: 4959
Location: Cherry Glenn Ave - North
X Coordinate: -121.28596
Y Coordinate: 38.71758
Barrier Area: Sidewalks
Barrier Type: No sidewalk
Code Ref: CBC 1127B.1 and ADA/ABA 206.2.1
As Built Meas: 871 Quantity: LF
Description: No pedestrian route provided
As Built Desc: No sidewalk provided
Solution: Construct new firm and stable pedestrian route
Bar. Severity: 1 Necessary Cost Estimate: $87,100.00 Status:
Implementation Priority: 4 Facility Function:
Implementation Phase: Implementation Date:
Official Responsible:
Notes:

Field Date: 2/4/2011 Report Date: 2/7/2011 Barrier #: 4960
Location: Cherry Glenn Ave - North
X Coordinate: -121.2889
Y Coordinate: 38.71763
Barrier Area: Sidewalks
Barrier Type: No Sidewalk - No Barricade
Code Ref: MUTCD Section 6D.01
As Built Meas: 1 Quantity: JOB
Description: No barricade provided where sidewalk ends in hazardous location
As Built Desc: No barricade or other warning provided for the visually impaired at end of sidewalk
Solution: Provide barricade with cane detectable warning at end of sidewalk
Bar. Severity: 1 Necessary Cost Estimate: $1,350.00 Status:
Implementation Priority: 4 Facility Function:
Implementation Phase: Implementation Date:
Official Responsible:
Notes:

Field Date: 2/4/2011 Report Date: 2/7/2011 Barrier #: 4961
Location: Cherry Glenn Ave - North
X Coordinate: -121.28956
Y Coordinate: 38.7176
Barrier Area: Sidewalks
Barrier Type: No sidewalk
Code Ref: CBC 1127B.1 and ADA/ABA 206.2.1
As Built Meas: 189 Quantity: LF
Description: No pedestrian route provided
As Built Desc: No sidewalk provided
Solution: Construct new firm and stable pedestrian route
Bar. Severity: 1 Necessary Cost Estimate: $18,900.00 Status:
Implementation Priority: 4 Facility Function:
Implementation Phase: Implementation Date:
Official Responsible:
Notes:

Field Date: 2/4/2011 Report Date: 2/7/2011 Barrier #: 4962
Location: Cherry Glenn Ave - South
X Coordinate: -121.29024
Y Coordinate: 38.7175
Barrier Area: Sidewalks
Barrier Type: No sidewalk
Code Ref: CBC 1127B.1 and ADA/ABA 206.2.1
As Built Meas: 524 Quantity: LF
Description: No pedestrian route provided
As Built Desc: No sidewalk provided
Solution: Construct new firm and stable pedestrian route
Bar. Severity: 1 Necessary Cost Estimate: $52,400.00 Status:
Implementation Priority: 4 Facility Function:
Implementation Phase: Implementation Date:
Official Responsible:
Notes:

Field Date: 2/4/2011 Report Date: 2/7/2011 Barrier #: 4963A
Location: Cherry Glenn Ave and Cherry Leaf Ct - Corner C
X Coordinate: -121.2883
Y Coordinate: 38.71748
Barrier Area: Curb Ramps
Barrier Type: 12" Grooves - Existing (>5.0%)
Code Ref: CBC 1127B.5.6
As Built Meas: 1 Quantity: EACH
Description: 12" grooves at top of curb ramp are not level (>5.0%)
As Built Desc: 6.3% at 12" grooves
Solution: Demolish existing and construct new curb ramp
Bar. Severity: 1 Necessary Cost Estimate: $2,500.00 Status:
Implementation Priority: 4 Facility Function:
Implementation Phase: Implementation Date:
Official Responsible:
Notes: Two - way intersection corners C,D

Field Date: 2/4/2011 Report Date: 2/7/2011 Barrier #: 4963B
Location: Cherry Glenn Ave and Cherry Leaf Ct - Corner C
X Coordinate: -121.2883
Y Coordinate: 38.71748
Barrier Area: Curb Ramps
Barrier Type: Detectable Warnings - Truncated Domes
Code Ref: CBC 1127B.5.7 and ADA/ABA 705.1.3
As Built Meas: 1 Quantity: EACH
Description: No truncated domes provided at curb ramp
As Built Desc: No detectable warnings at curb ramp
Solution: Provide compliant truncated domes
Bar. Severity: 2 Recommended Cost Estimate: $0.00 Status:
Implementation Priority: 4 Facility Function:
Implementation Phase: Implementation Date:
Official Responsible:
Notes: Two - way intersection corners C,D

Field Date: 2/4/2011 Report Date: 2/7/2011 Barrier #: 4964
Location: Cherry Glenn Ave and Cherry Leaf Ct - Corner D
X Coordinate: -121.28839
Y Coordinate: 38.7175
Barrier Area: Blended Transitions
Barrier Type: Detectable Warnings - Truncated Domes
Code Ref: CBC 1127B.5.3
As Built Meas: 1 Quantity: EACH
Description: No truncated domes provided at transition into roadway
As Built Desc: No detectable warning provided
Solution: Provide compliant truncated domes
Bar. Severity: 2 Recommended Cost Estimate: $1,400.00 Status:
Implementation Priority: 4 Facility Function:
Implementation Phase: Implementation Date:
Official Responsible:
Notes: Two - way intersection corners C,D

Field Date: 2/4/2011 Report Date: 2/7/2011 Barrier #: 4965
Location: Cherry Leaf Ct - West
X Coordinate: -121.28838
Y Coordinate: 38.71745
Barrier Area: Sidewalks
Barrier Type: No sidewalk
Code Ref: CBC 1127B.1 and ADA/ABA 206.2.1
As Built Meas: 20 Quantity: LF
Description: No pedestrian route provided
As Built Desc: No sidewalk provided
Solution: Construct new firm and stable pedestrian route
Bar. Severity: 1 Necessary Cost Estimate: $2,000.00 Status:
Implementation Priority: 4 Facility Function:
Implementation Phase: Implementation Date:
Official Responsible:
Notes:

Field Date: 2/4/2011 Report Date: 2/7/2011 Barrier #: 4966
Location: Cherry Leaf Ct - West
X Coordinate: -121.2884
Y Coordinate: 38.71741
Barrier Area: Sidewalks
Barrier Type: No Sidewalk - No Barricade
Code Ref: MUTCD Section 6D.01
As Built Meas: 1 Quantity: JOB
Description: No barricade provided where sidewalk ends in hazardous location
As Built Desc: No barricade or other warning provided for the visually impaired at end of sidewalk
Solution: Provide barricade with cane detectable warning at end of sidewalk
Bar. Severity: 1 Necessary Cost Estimate: $1,350.00 Status:
Implementation Priority: 4 Facility Function:
Implementation Phase: Implementation Date:
Official Responsible:
Notes:

Field Date: 2/4/2011 Report Date: 2/7/2011 Barrier #: 4967
Location: Cherry Glenn Ave - South
X Coordinate: -121.28732
Y Coordinate: 38.71751
Barrier Area: Sidewalks
Barrier Type: No sidewalk
Code Ref: CBC 1127B.1 and ADA/ABA 206.2.1
As Built Meas: 450 Quantity: LF
Description: No pedestrian route provided
As Built Desc: No sidewalk provided
Solution: Construct new firm and stable pedestrian route
Bar. Severity: 1 Necessary Cost Estimate: $45,000.00 Status:
Implementation Priority: 4 Facility Function:
Implementation Phase: Implementation Date:
Official Responsible:
Notes:

Field Date: 2/4/2011 Report Date: 2/7/2011 Barrier #: 4968
Location: Holly Dr - West
X Coordinate: -121.28585
Y Coordinate: 38.7175
Barrier Area: Sidewalks
Barrier Type: No sidewalk
Code Ref: CBC 1127B.1 and ADA/ABA 206.2.1
As Built Meas: 697 Quantity: LF
Description: No pedestrian route provided
As Built Desc: No sidewalk provided
Solution: Construct new firm and stable pedestrian route
Bar. Severity: 1 Necessary Cost Estimate: $69,700.00 Status:
Implementation Priority: 3 Facility Function:
Implementation Phase: Implementation Date:
Official Responsible:
Notes:

Field Date: 2/4/2011 Report Date: 2/7/2011 Barrier #: 4969
Location: Holly Dr - West
X Coordinate: -121.2858
Y Coordinate: 38.7156
Barrier Area: Sidewalks
Barrier Type: No Sidewalk - No Barricade
Code Ref: MUTCD Section 6D.01
As Built Meas: 1 Quantity: JOB
Description: No barricade provided where sidewalk ends in hazardous location
As Built Desc: No barricade or other warning provided for the visually impaired at end of sidewalk
Solution: Provide barricade with cane detectable warning at end of sidewalk
Bar. Severity: 1 Necessary Cost Estimate: $1,350.00 Status:
Implementation Priority: 3 Facility Function:
Implementation Phase: Implementation Date:
Official Responsible:
Notes:

Field Date: 2/4/2011 Report Date: 2/7/2011 Barrier #: 4970A
Location: Holly Dr - West
X Coordinate: -121.2858
Y Coordinate: 38.71556
Barrier Area: Sidewalks
Barrier Type: Cross Slope - Existing (3.1% to 4.0%)
Code Ref: CBC 1133B.7.1.3 and ADA/ABA 403.3
As Built Meas: 287 Quantity: LF
Description: Cross slope exceeds 2.0% (3.1% to 4.0%)
As Built Desc: 3.2% cross slope
Solution: Demolish existing and construct new route
Bar. Severity: 3 Hinderance Cost Estimate: $35,875.00 Status:
Implementation Priority: 3 Facility Function:
Implementation Phase: Implementation Date:
Official Responsible:
Notes:

Field Date: 2/4/2011 Report Date: 2/7/2011 Barrier #: 4970B
Location: Holly Dr - West
X Coordinate: -121.28581
Y Coordinate: 38.71534
Barrier Area: Sidewalks
Barrier Type: Clear Width - Existing (≤31" or less)
Code Ref: CBC 1133B.7.1
As Built Meas: 4 Quantity: LF
Description: Pedestrian route is not min. 48" wide (≤31" or less)
As Built Desc: 28" clear width due to pole
Solution: Demolish existing and construct new route
Bar. Severity: 1 Necessary Cost Estimate: $500.00 Status:
Implementation Priority: 3 Facility Function:
Implementation Phase: Implementation Date:
Official Responsible:
Notes:

Field Date: 2/4/2011 Report Date: 2/7/2011 Barrier #: 4970C
Location: Holly Dr - West
X Coordinate: -121.28579
Y Coordinate: 38.71507
Barrier Area: Sidewalks
Barrier Type: No Sidewalk - No Barricade
Code Ref: MUTCD Section 6D.01
As Built Meas: 1 Quantity: JOB
Description: No barricade provided where sidewalk ends in hazardous location
As Built Desc: No barricade or other warning provided for the visually impaired at end of sidewalk
Solution: Provide barricade with cane detectable warning at end of sidewalk
Bar. Severity: 1 Necessary Cost Estimate: $1,350.00 Status:
Implementation Priority: 3 Facility Function:
Implementation Phase: Implementation Date:
Official Responsible:
Notes:

Field Date: 2/4/2011 Report Date: 2/7/2011 Barrier #: 4971
Location: Holly Dr - West
X Coordinate: -121.28577
Y Coordinate: 38.71499
Barrier Area: Sidewalks
Barrier Type: No sidewalk
Code Ref: CBC 1127B.1 and ADA/ABA 206.2.1
As Built Meas: 49 Quantity: LF
Description: No pedestrian route provided
As Built Desc: No sidewalk provided
Solution: Construct new firm and stable pedestrian route
Bar. Severity: 1 Necessary Cost Estimate: $4,900.00 Status:
Implementation Priority: 3 Facility Function:
Implementation Phase: Implementation Date:
Official Responsible:
Notes:

Field Date: 2/4/2011 Report Date: 2/7/2011 Barrier #: 4972
Location: Holly Dr and Walnut Dr - Corner A
X Coordinate: -121.28578
Y Coordinate: 38.71483
Barrier Area: Blended Transitions
Barrier Type: Detectable Warnings - Truncated Domes
Code Ref: CBC 1127B.5.3
As Built Meas: 1 Quantity: EACH
Description: No truncated domes provided at transition into roadway
As Built Desc: No detectable warning provided
Solution: Provide compliant truncated domes
Bar. Severity: 2 Recommended Cost Estimate: $1,400.00 Status:
Implementation Priority: 3 Facility Function:
Implementation Phase: Implementation Date:
Official Responsible:
Notes: Two - way intersection corners A,D

Field Date: 2/4/2011 Report Date: 2/7/2011 Barrier #: 4973
Location: Holly Dr and Walnut Dr - Corner D
X Coordinate: -121.28576
Y Coordinate: 38.71473
Barrier Area: Blended Transitions
Barrier Type: Detectable Warnings - Truncated Domes
Code Ref: CBC 1127B.5.3
As Built Meas: 1 Quantity: EACH
Description: No truncated domes provided at transition into roadway
As Built Desc: No detectable warning provided
Solution: Provide compliant truncated domes
Bar. Severity: 2 Recommended Cost Estimate: $1,400.00 Status:
Implementation Priority: 3 Facility Function:
Implementation Phase: Implementation Date:
Official Responsible:
Notes: Two - way intersection corners A,D

Field Date: 2/4/2011 Report Date: 2/7/2011 Barrier #: 4974
Location: Walnut Dr - North
X Coordinate: -121.28583
Y Coordinate: 38.71481
Barrier Area: Sidewalks
Barrier Type: No sidewalk
Code Ref: CBC 1127B.1 and ADA/ABA 206.2.1
As Built Meas: 971 Quantity: LF
Description: No pedestrian route provided
As Built Desc: No sidewalk provided
Solution: Construct new firm and stable pedestrian route
Bar. Severity: 1 Necessary Cost Estimate: $97,100.00 Status:
Implementation Priority: 4 Facility Function:
Implementation Phase: Implementation Date:
Official Responsible:
Notes:

Field Date: 2/4/2011 Report Date: 2/7/2011 Barrier #: 4975
Location: Walnut Dr - North
X Coordinate: -121.28923
Y Coordinate: 38.71481
Barrier Area: Sidewalks
Barrier Type: No Sidewalk - No Barricade
Code Ref: MUTCD Section 6D.01
As Built Meas: 1 Quantity: JOB
Description: No barricade provided where sidewalk ends in hazardous location
As Built Desc: No barricade or other warning provided for the visually impaired at end of sidewalk
Solution: Provide barricade with cane detectable warning at end of sidewalk
Bar. Severity: 1 Necessary Cost Estimate: $1,350.00 Status:
Implementation Priority: 4 Facility Function:
Implementation Phase: Implementation Date:
Official Responsible:
Notes:

Field Date: 2/4/2011 Report Date: 2/7/2011 Barrier #: 4976
Location: Walnut Dr - North
X Coordinate: -121.28927
Y Coordinate: 38.71479
Barrier Area: Sidewalks
Barrier Type: Cross Slope - Existing (5.0% or more)
Code Ref: CBC 1133B.7.1.3 and ADA/ABA 403.3
As Built Meas: 121 Quantity: LF
Description: Cross slope exceeds 2.0% (5.0% or more)
As Built Desc: 5.7% cross slope
Solution: Demolish existing and construct new route
Bar. Severity: 1 Necessary Cost Estimate: $15,125.00 Status:
Implementation Priority: 4 Facility Function:
Implementation Phase: Implementation Date:
Official Responsible:
Notes:

Field Date: 2/4/2011 Report Date: 2/7/2011 Barrier #: 4977
Location: Walnut Dr - North
X Coordinate: -121.2897
Y Coordinate: 38.71478
Barrier Area: Sidewalks
Barrier Type: Driveway - Existing (5.0% or more)
Code Ref: CBC 1133B.7.1.3 and ADA/ABA 403.3
As Built Meas: 40 Quantity: LF
Description: Driveway cross slope exceeds 2.0% (5.0% or more)
As Built Desc: 10.5% cross slope, 11.3% running slope
Solution: Provide min. 48" wide level walkway through driveway
Bar. Severity: 1 Necessary Cost Estimate: $5,000.00 Status:
Implementation Priority: 4 Facility Function:
Implementation Phase: Implementation Date:
Official Responsible:
Notes:

Field Date: 2/4/2011 Report Date: 2/7/2011 Barrier #: 4978
Location: Walnut Dr - North
X Coordinate: -121.28985
Y Coordinate: 38.71479
Barrier Area: Sidewalks
Barrier Type: Cross Slope - Existing (3.1% to 4.0%)
Code Ref: CBC 1133B.7.1.3 and ADA/ABA 403.3
As Built Meas: 112 Quantity: LF
Description: Cross slope exceeds 2.0% (3.1% to 4.0%)
As Built Desc: 3.8% cross slope
Solution: Demolish existing and construct new route
Bar. Severity: 3 Hinderance Cost Estimate: $14,000.00 Status:
Implementation Priority: 4 Facility Function:
Implementation Phase: Implementation Date:
Official Responsible:
Notes:

Field Date: 2/4/2011 Report Date: 2/7/2011 Barrier #: 4979
Location: Oak Grove Ave - South
X Coordinate: -121.29022
Y Coordinate: 38.71563
Barrier Area: Sidewalks
Barrier Type: No sidewalk
Code Ref: CBC 1127B.1 and ADA/ABA 206.2.1
As Built Meas: 87 Quantity: LF
Description: No pedestrian route provided
As Built Desc: No sidewalk provided
Solution: Construct new firm and stable pedestrian route
Bar. Severity: 1 Necessary Cost Estimate: $8,700.00 Status:
Implementation Priority: 1 Facility Function:
Implementation Phase: Implementation Date:
Official Responsible:
Notes:

Field Date: 2/4/2011 Report Date: 2/7/2011 Barrier #: 4980A
Location: Oak Grove Ave - South
X Coordinate: -121.28987
Y Coordinate: 38.71565
Barrier Area: Sidewalks
Barrier Type: Cross Slope - Existing (5.0% or more)
Code Ref: CBC 1133B.7.1.3 and ADA/ABA 403.3
As Built Meas: 29 Quantity: LF
Description: Cross slope exceeds 2.0% (5.0% or more)
As Built Desc: 5.2% cross slope
Solution: Demolish existing and construct new route
Bar. Severity: 1 Necessary Cost Estimate: $3,625.00 Status:
Implementation Priority: 1 Facility Function:
Implementation Phase: Implementation Date:
Official Responsible:
Notes:

Field Date: 2/4/2011 Report Date: 2/7/2011 Barrier #: 4980B
Location: Oak Grove Ave - South
X Coordinate: -121.28984
Y Coordinate: 38.71563
Barrier Area: Sidewalks
Barrier Type: Abrupt Change in Level - > 1/2"
Code Ref: CBC 1133B.7.1 and ADA/ABA 303.3
As Built Meas: 4 Quantity: LF
Description: Change in level greater than 1/2"
As Built Desc: 1" lip in sidewalk surface
Solution: Grind or repair sidewalk to remove trip hazard
Bar. Severity: 1 Necessary Cost Estimate: $1,000.00 Status:
Implementation Priority: 1 Facility Function:
Implementation Phase: Implementation Date:
Official Responsible:
Notes:

Field Date: 2/4/2011 Report Date: 2/7/2011 Barrier #: 4981
Location: Oak Grove Ave - South
X Coordinate: -121.28974
Y Coordinate: 38.71563
Barrier Area: Sidewalks
Barrier Type: Driveway - Existing (5.0% or more)
Code Ref: CBC 1133B.7.1.3 and ADA/ABA 403.3
As Built Meas: 40 Quantity: LF
Description: Driveway cross slope exceeds 2.0% (5.0% or more)
As Built Desc: 6.5% cross slope
Solution: Provide min. 48" wide level walkway through driveway
Bar. Severity: 4 Low Severity Cost Estimate: $5,000.00 Status:
Implementation Priority: 1 Facility Function:
Implementation Phase: Implementation Date:
Official Responsible:
Notes:

Field Date: 2/4/2011 Report Date: 2/7/2011 Barrier #: 4982
Location: Oak Grove Ave - South
X Coordinate: -121.2896
Y Coordinate: 38.71562
Barrier Area: Sidewalks
Barrier Type: Cross Slope - Existing (5.0% or more)
Code Ref: CBC 1133B.7.1.3 and ADA/ABA 403.3
As Built Meas: 60 Quantity: LF
Description: Cross slope exceeds 2.0% (5.0% or more)
As Built Desc: 6.1% cross slope
Solution: Demolish existing and construct new route
Bar. Severity: 1 Necessary Cost Estimate: $7,500.00 Status:
Implementation Priority: 1 Facility Function:
Implementation Phase: Implementation Date:
Official Responsible:
Notes:

Field Date: 2/4/2011 Report Date: 2/7/2011 Barrier #: 4983
Location: Oak Grove Ave - South
X Coordinate: -121.28942
Y Coordinate: 38.71563
Barrier Area: Sidewalks
Barrier Type: No sidewalk
Code Ref: CBC 1127B.1 and ADA/ABA 206.2.1
As Built Meas: 1812 Quantity: LF
Description: No pedestrian route provided
As Built Desc: No sidewalk provided
Solution: Construct new firm and stable pedestrian route
Bar. Severity: 1 Necessary Cost Estimate: $181,200.00 Status:
Implementation Priority: 1 Facility Function:
Implementation Phase: Implementation Date:
Official Responsible:
Notes:

Field Date: 2/4/2011 Report Date: 2/7/2011 Barrier #: 4984
Location: Oak Grove Ave - North
X Coordinate: -121.28721
Y Coordinate: 38.71573
Barrier Area: Sidewalks
Barrier Type: No sidewalk
Code Ref: CBC 1127B.1 and ADA/ABA 206.2.1
As Built Meas: 1890 Quantity: LF
Description: No pedestrian route provided
As Built Desc: No sidewalk provided
Solution: Construct new firm and stable pedestrian route
Bar. Severity: 1 Necessary Cost Estimate: $189,000.00 Status:
Implementation Priority: 1 Facility Function:
Implementation Phase: Implementation Date:
Official Responsible:
Notes:

Field Date: 2/4/2011 Report Date: 2/7/2011 Barrier #: 4985
Location: Oak Grove Ave - North
X Coordinate: -121.28985
Y Coordinate: 38.71574
Barrier Area: Sidewalks
Barrier Type: No Sidewalk - No Barricade
Code Ref: MUTCD Section 6D.01
As Built Meas: 1 Quantity: JOB
Description: No barricade provided where sidewalk ends in hazardous location
As Built Desc: No barricade or other warning provided for the visually impaired at end of sidewalk
Solution: Provide barricade with cane detectable warning at end of sidewalk
Bar. Severity: 1 Necessary Cost Estimate: $1,350.00 Status:
Implementation Priority: 1 Facility Function:
Implementation Phase: Implementation Date:
Official Responsible:
Notes:

Field Date: 2/4/2011 Report Date: 2/7/2011 Barrier #: 4986
Location: Oak Grove Ave - North
X Coordinate: -121.29002
Y Coordinate: 38.71574
Barrier Area: Sidewalks
Barrier Type: Driveway - Existing (2.1% to 3.0%)
Code Ref: CBC 1133B.7.1.3 and ADA/ABA 403.3
As Built Meas: 40 Quantity: LF
Description: Driveway cross slope exceeds 2.0% (2.1% to 3.0%)
As Built Desc: 3.0% cross slope, 15.4% running slope
Solution: Provide min. 48" wide level walkway through driveway
Bar. Severity: 1 Necessary Cost Estimate: $5,000.00 Status:
Implementation Priority: 1 Facility Function:
Implementation Phase: Implementation Date:
Official Responsible:
Notes:

Field Date: 2/4/2011 Report Date: 2/7/2011 Barrier #: 4987
Location: Walnut Dr - South
X Coordinate: -121.29015
Y Coordinate: 38.71468
Barrier Area: Sidewalks
Barrier Type: Cross Slope - Existing (3.1% to 4.0%)
Code Ref: CBC 1133B.7.1.3 and ADA/ABA 403.3
As Built Meas: 136 Quantity: LF
Description: Cross slope exceeds 2.0% (3.1% to 4.0%)
As Built Desc: 3.9% cross slope
Solution: Demolish existing and construct new route
Bar. Severity: 3 Hinderance Cost Estimate: $17,000.00 Status:
Implementation Priority: 4 Facility Function:
Implementation Phase: Implementation Date:
Official Responsible:
Notes:

Field Date: 2/4/2011 Report Date: 2/7/2011 Barrier #: 4988
Location: Walnut Dr - South
X Coordinate: -121.28964
Y Coordinate: 38.71467
Barrier Area: Sidewalks
Barrier Type: Driveway - Existing (5.0% or more)
Code Ref: CBC 1133B.7.1.3 and ADA/ABA 403.3
As Built Meas: 45 Quantity: LF
Description: Driveway cross slope exceeds 2.0% (5.0% or more)
As Built Desc: 6.5% cross slope, 10.4% running slope
Solution: Provide min. 48" wide level walkway through driveway
Bar. Severity: 1 Necessary Cost Estimate: $5,625.00 Status:
Implementation Priority: 4 Facility Function:
Implementation Phase: Implementation Date:
Official Responsible:
Notes:

Field Date: 2/4/2011 Report Date: 2/7/2011 Barrier #: 4989
Location: Walnut Dr - South
X Coordinate: -121.28939
Y Coordinate: 38.7147
Barrier Area: Sidewalks
Barrier Type: Driveway - Existing (5.0% or more)
Code Ref: CBC 1133B.7.1.3 and ADA/ABA 403.3
As Built Meas: 36 Quantity: LF
Description: Driveway cross slope exceeds 2.0% (5.0% or more)
As Built Desc: 8.6% cross slope, 10.4% running slope
Solution: Provide min. 48" wide level walkway through driveway
Bar. Severity: 1 Necessary Cost Estimate: $4,500.00 Status:
Implementation Priority: 4 Facility Function:
Implementation Phase: Implementation Date:
Official Responsible:
Notes:

Field Date: 2/4/2011 Report Date: 2/7/2011 Barrier #: 4990
Location: Walnut Dr - South
X Coordinate: -121.28929
Y Coordinate: 38.7147
Barrier Area: Sidewalks
Barrier Type: Cross Slope - Existing (3.1% to 4.0%)
Code Ref: CBC 1133B.7.1.3 and ADA/ABA 403.3
As Built Meas: 66 Quantity: LF
Description: Cross slope exceeds 2.0% (3.1% to 4.0%)
As Built Desc: 3.9% cross slope
Solution: Demolish existing and construct new route
Bar. Severity: 3 Hinderance Cost Estimate: $8,250.00 Status:
Implementation Priority: 4 Facility Function:
Implementation Phase: Implementation Date:
Official Responsible:
Notes:

Field Date: 2/4/2011 Report Date: 2/7/2011 Barrier #: 4991
Location: Walnut Dr - South
X Coordinate: -121.28906
Y Coordinate: 38.71467
Barrier Area: Sidewalks
Barrier Type: Driveway - Existing (5.0% or more)
Code Ref: CBC 1133B.7.1.3 and ADA/ABA 403.3
As Built Meas: 25 Quantity: LF
Description: Driveway cross slope exceeds 2.0% (5.0% or more)
As Built Desc: 11.0% cross slope
Solution: Provide min. 48" wide level walkway through driveway
Bar. Severity: 4 Low Severity Cost Estimate: $3,125.00 Status:
Implementation Priority: 4 Facility Function:
Implementation Phase: Implementation Date:
Official Responsible:
Notes:

Field Date: 2/4/2011 Report Date: 2/7/2011 Barrier #: 4992
Location: Walnut Dr - South
X Coordinate: -121.28896
Y Coordinate: 38.71466
Barrier Area: Sidewalks
Barrier Type: Cross Slope - Existing (4.1% to 4.9%)
Code Ref: CBC 1133B.7.1.3 and ADA/ABA 403.3
As Built Meas: 24 Quantity: LF
Description: Cross slope exceeds 2.0% (4.1% to 4.9%)
As Built Desc: 4.5% cross slope
Solution: Demolish existing and construct new route
Bar. Severity: 2 Recommended Cost Estimate: $3,000.00 Status:
Implementation Priority: 4 Facility Function:
Implementation Phase: Implementation Date:
Official Responsible:
Notes:

Field Date: 2/4/2011 Report Date: 2/7/2011 Barrier #: 4993
Location: Walnut Dr - South
X Coordinate: -121.28884
Y Coordinate: 38.71468
Barrier Area: Sidewalks
Barrier Type: Driveway - Existing (5.0% or more)
Code Ref: CBC 1133B.7.1.3 and ADA/ABA 403.3
As Built Meas: 26 Quantity: LF
Description: Driveway cross slope exceeds 2.0% (5.0% or more)
As Built Desc: 6.3% cross slope
Solution: Provide min. 48" wide level walkway through driveway
Bar. Severity: 4 Low Severity Cost Estimate: $3,250.00 Status:
Implementation Priority: 4 Facility Function:
Implementation Phase: Implementation Date:
Official Responsible:
Notes:

Field Date: 2/4/2011 Report Date: 2/7/2011 Barrier #: 4994
Location: Walnut Dr - South
X Coordinate: -121.28876
Y Coordinate: 38.71468
Barrier Area: Sidewalks
Barrier Type: Cross Slope - Existing (5.0% or more)
Code Ref: CBC 1133B.7.1.3 and ADA/ABA 403.3
As Built Meas: 37 Quantity: LF
Description: Cross slope exceeds 2.0% (5.0% or more)
As Built Desc: 5.0% cross slope
Solution: Demolish existing and construct new route
Bar. Severity: 1 Necessary Cost Estimate: $4,625.00 Status:
Implementation Priority: 4 Facility Function:
Implementation Phase: Implementation Date:
Official Responsible:
Notes:

Field Date: 2/4/2011 Report Date: 2/7/2011 Barrier #: 4995
Location: Walnut Dr - South
X Coordinate: -121.28865
Y Coordinate: 38.71467
Barrier Area: Sidewalks
Barrier Type: Driveway - Existing (5.0% or more)
Code Ref: CBC 1133B.7.1.3 and ADA/ABA 403.3
As Built Meas: 25 Quantity: LF
Description: Driveway cross slope exceeds 2.0% (5.0% or more)
As Built Desc: 9.1% cross slope
Solution: Provide min. 48" wide level walkway through driveway
Bar. Severity: 4 Low Severity Cost Estimate: $3,125.00 Status:
Implementation Priority: 4 Facility Function:
Implementation Phase: Implementation Date:
Official Responsible:
Notes:

Field Date: 2/4/2011 Report Date: 2/7/2011 Barrier #: 4996A
Location: Walnut Dr - South
X Coordinate: -121.28857
Y Coordinate: 38.71465
Barrier Area: Sidewalks
Barrier Type: Cross Slope - Existing (5.0% or more)
Code Ref: CBC 1133B.7.1.3 and ADA/ABA 403.3
As Built Meas: 24 Quantity: LF
Description: Cross slope exceeds 2.0% (5.0% or more)
As Built Desc: 6.0% cross slope
Solution: Demolish existing and construct new route
Bar. Severity: 1 Necessary Cost Estimate: $3,000.00 Status:
Implementation Priority: 4 Facility Function:
Implementation Phase: Implementation Date:
Official Responsible:
Notes:

Field Date: 2/4/2011 Report Date: 2/7/2011 Barrier #: 4996B
Location: Walnut Dr - South
X Coordinate: -121.28852
Y Coordinate: 38.71465
Barrier Area: Sidewalks
Barrier Type: No Sidewalk - No Barricade
Code Ref: MUTCD Section 6D.01
As Built Meas: 1 Quantity: JOB
Description: No barricade provided where sidewalk ends in hazardous location
As Built Desc: No barricade or other warning provided for the visually impaired at end of sidewalk
Solution: Provide barricade with cane detectable warning at end of sidewalk
Bar. Severity: 1 Necessary Cost Estimate: $1,350.00 Status:
Implementation Priority: 4 Facility Function:
Implementation Phase: Implementation Date:
Official Responsible:
Notes:

Field Date: 2/4/2011 Report Date: 2/7/2011 Barrier #: 4997
Location: Walnut Dr - South
X Coordinate: -121.28848
Y Coordinate: 38.71465
Barrier Area: Sidewalks
Barrier Type: No sidewalk
Code Ref: CBC 1127B.1 and ADA/ABA 206.2.1
As Built Meas: 769 Quantity: LF
Description: No pedestrian route provided
As Built Desc: No sidewalk provided
Solution: Construct new firm and stable pedestrian route
Bar. Severity: 1 Necessary Cost Estimate: $76,900.00 Status:
Implementation Priority: 4 Facility Function:
Implementation Phase: Implementation Date:
Official Responsible:
Notes:

Field Date: 2/4/2011 Report Date: 2/7/2011 Barrier #: 4998
Location: Holly Dr - West
X Coordinate: -121.28576
Y Coordinate: 38.7147
Barrier Area: Sidewalks
Barrier Type: No sidewalk
Code Ref: CBC 1127B.1 and ADA/ABA 206.2.1
As Built Meas: 458 Quantity: LF
Description: No pedestrian route provided
As Built Desc: No sidewalk provided
Solution: Construct new firm and stable pedestrian route
Bar. Severity: 1 Necessary Cost Estimate: $45,800.00 Status:
Implementation Priority: 3 Facility Function:
Implementation Phase: Implementation Date:
Official Responsible:
Notes:

Field Date: 2/4/2011 Report Date: 2/7/2011 Barrier #: 4999
Location: Baird Wy - North
X Coordinate: -121.28585
Y Coordinate: 38.71342
Barrier Area: Sidewalks
Barrier Type: No sidewalk
Code Ref: CBC 1127B.1 and ADA/ABA 206.2.1
As Built Meas: 1031 Quantity: LF
Description: No pedestrian route provided
As Built Desc: No sidewalk provided
Solution: Construct new firm and stable pedestrian route
Bar. Severity: 1 Necessary Cost Estimate: $103,100.00 Status:
Implementation Priority: 4 Facility Function:
Implementation Phase: Implementation Date:
Official Responsible:
Notes:

Field Date: 2/4/2011 Report Date: 2/7/2011 Barrier #: 5000
Location: Baird Wy - North
X Coordinate: -121.28937
Y Coordinate: 38.71346
Barrier Area: Sidewalks
Barrier Type: No Sidewalk - No Barricade
Code Ref: MUTCD Section 6D.01
As Built Meas: 1 Quantity: JOB
Description: No barricade provided where sidewalk ends in hazardous location
As Built Desc: No barricade or other warning provided for the visually impaired at end of sidewalk
Solution: Provide barricade with cane detectable warning at end of sidewalk
Bar. Severity: 1 Necessary Cost Estimate: $1,350.00 Status:
Implementation Priority: 4 Facility Function:
Implementation Phase: Implementation Date:
Official Responsible:
Notes:

Field Date: 2/4/2011 Report Date: 2/7/2011 Barrier #: 5001
Location: Baird Wy - North
X Coordinate: -121.28944
Y Coordinate: 38.71343
Barrier Area: Sidewalks
Barrier Type: Cross Slope - Existing (5.0% or more)
Code Ref: CBC 1133B.7.1.3 and ADA/ABA 403.3
As Built Meas: 15 Quantity: LF
Description: Cross slope exceeds 2.0% (5.0% or more)
As Built Desc: 5.3% cross slope
Solution: Demolish existing and construct new route
Bar. Severity: 1 Necessary Cost Estimate: $1,875.00 Status:
Implementation Priority: 4 Facility Function:
Implementation Phase: Implementation Date:
Official Responsible:
Notes:

Field Date: 2/4/2011 Report Date: 2/7/2011 Barrier #: 5002
Location: Baird Wy - North
X Coordinate: -121.28951
Y Coordinate: 38.71342
Barrier Area: Sidewalks
Barrier Type: Driveway - Existing (5.0% or more)
Code Ref: CBC 1133B.7.1.3 and ADA/ABA 403.3
As Built Meas: 41 Quantity: LF
Description: Driveway cross slope exceeds 2.0% (5.0% or more)
As Built Desc: 9.8% cross slope, 13.9% running slope
Solution: Provide min. 48" wide level walkway through driveway
Bar. Severity: 1 Necessary Cost Estimate: $5,125.00 Status:
Implementation Priority: 4 Facility Function:
Implementation Phase: Implementation Date:
Official Responsible:
Notes:

Field Date: 2/4/2011 Report Date: 2/7/2011 Barrier #: 5003
Location: Baird Wy - North
X Coordinate: -121.28966
Y Coordinate: 38.71343
Barrier Area: Sidewalks
Barrier Type: Cross Slope - Existing (4.1% to 4.9%)
Code Ref: CBC 1133B.7.1.3 and ADA/ABA 403.3
As Built Meas: 151 Quantity: LF
Description: Cross slope exceeds 2.0% (4.1% to 4.9%)
As Built Desc: 4.7% cross slope
Solution: Demolish existing and construct new route
Bar. Severity: 2 Recommended Cost Estimate: $18,875.00 Status:
Implementation Priority: 4 Facility Function:
Implementation Phase: Implementation Date:
Official Responsible:
Notes:

Field Date: 2/4/2011 Report Date: 2/7/2011 Barrier #: 5004
Location: Baird Wy - South
X Coordinate: -121.29011
Y Coordinate: 38.71332
Barrier Area: Sidewalks
Barrier Type: Driveway - Existing (5.0% or more)
Code Ref: CBC 1133B.7.1.3 and ADA/ABA 403.3
As Built Meas: 30 Quantity: LF
Description: Driveway cross slope exceeds 2.0% (5.0% or more)
As Built Desc: 9.5% cross slope, 10.0% running slope
Solution: Provide min. 48" wide level walkway through driveway
Bar. Severity: 1 Necessary Cost Estimate: $3,750.00 Status:
Implementation Priority: 4 Facility Function:
Implementation Phase: Implementation Date:
Official Responsible:
Notes:

Field Date: 2/4/2011 Report Date: 2/7/2011 Barrier #: 5005
Location: Baird Wy - South
X Coordinate: -121.29
Y Coordinate: 38.71331
Barrier Area: Sidewalks
Barrier Type: Cross Slope - Existing (5.0% or more)
Code Ref: CBC 1133B.7.1.3 and ADA/ABA 403.3
As Built Meas: 35 Quantity: LF
Description: Cross slope exceeds 2.0% (5.0% or more)
As Built Desc: 6.1% cross slope
Solution: Demolish existing and construct new route
Bar. Severity: 1 Necessary Cost Estimate: $4,375.00 Status:
Implementation Priority: 4 Facility Function:
Implementation Phase: Implementation Date:
Official Responsible:
Notes:

Field Date: 2/4/2011 Report Date: 2/7/2011 Barrier #: 5006
Location: Baird Wy - South
X Coordinate: -121.28992
Y Coordinate: 38.7133
Barrier Area: Sidewalks
Barrier Type: Driveway - Existing (5.0% or more)
Code Ref: CBC 1133B.7.1.3 and ADA/ABA 403.3
As Built Meas: 30 Quantity: LF
Description: Driveway cross slope exceeds 2.0% (5.0% or more)
As Built Desc: 9.1% cross slope, 9.5% running slope at cracked concrete
Solution: Provide min. 48" wide level walkway through driveway
Bar. Severity: 1 Necessary Cost Estimate: $3,750.00 Status:
Implementation Priority: 4 Facility Function:
Implementation Phase: Implementation Date:
Official Responsible:
Notes:

Field Date: 2/4/2011 Report Date: 2/7/2011 Barrier #: 5007
Location: Baird Wy - South
X Coordinate: -121.28983
Y Coordinate: 38.71329
Barrier Area: Sidewalks
Barrier Type: Driveway - Existing (4.1% to 4.9%)
Code Ref: CBC 1133B.7.1.3 and ADA/ABA 403.3
As Built Meas: 40 Quantity: LF
Description: Driveway cross slope exceeds 2.0% (4.1% to 4.9%)
As Built Desc: 4.1% cross slope, 16.8% running slope
Solution: Provide min. 48" wide level walkway through driveway
Bar. Severity: 1 Necessary Cost Estimate: $5,000.00 Status:
Implementation Priority: 4 Facility Function:
Implementation Phase: Implementation Date:
Official Responsible:
Notes:

Field Date: 2/4/2011 Report Date: 2/7/2011 Barrier #: 5008
Location: Baird Wy - South
X Coordinate: -121.28967
Y Coordinate: 38.71334
Barrier Area: Sidewalks
Barrier Type: Driveway - Existing (4.1% to 4.9%)
Code Ref: CBC 1133B.7.1.3 and ADA/ABA 403.3
As Built Meas: 40 Quantity: LF
Description: Driveway cross slope exceeds 2.0% (4.1% to 4.9%)
As Built Desc: 4.1% cross slope, 16.8% running slope
Solution: Provide min. 48" wide level walkway through driveway
Bar. Severity: 1 Necessary Cost Estimate: $5,000.00 Status:
Implementation Priority: 4 Facility Function:
Implementation Phase: Implementation Date:
Official Responsible:
Notes:

Field Date: 2/4/2011 Report Date: 2/7/2011 Barrier #: 5009
Location: Baird Wy - South
X Coordinate: -121.28942
Y Coordinate: 38.71332
Barrier Area: Sidewalks
Barrier Type: Driveway - Existing (4.1% to 4.9%)
Code Ref: CBC 1133B.7.1.3 and ADA/ABA 403.3
As Built Meas: 40 Quantity: LF
Description: Driveway cross slope exceeds 2.0% (4.1% to 4.9%)
As Built Desc: 4.5% cross slope, 12.0% running slope
Solution: Provide min. 48" wide level walkway through driveway
Bar. Severity: 1 Necessary Cost Estimate: $5,000.00 Status:
Implementation Priority: 4 Facility Function:
Implementation Phase: Implementation Date:
Official Responsible:
Notes:

Field Date: 2/4/2011 Report Date: 2/7/2011 Barrier #: 5010
Location: Baird Wy - South
X Coordinate: -121.28895
Y Coordinate: 38.71335
Barrier Area: Sidewalks
Barrier Type: No sidewalk
Code Ref: CBC 1127B.1 and ADA/ABA 206.2.1
As Built Meas: 897 Quantity: LF
Description: No pedestrian route provided
As Built Desc: No sidewalk provided
Solution: Construct new firm and stable pedestrian route
Bar. Severity: 1 Necessary Cost Estimate: $89,700.00 Status:
Implementation Priority: 4 Facility Function:
Implementation Phase: Implementation Date:
Official Responsible:
Notes:

Field Date: 2/4/2011 Report Date: 2/7/2011 Barrier #: 5011
Location: Holly Dr - West
X Coordinate: -121.2857
Y Coordinate: 38.71324
Barrier Area: Sidewalks
Barrier Type: No sidewalk
Code Ref: CBC 1127B.1 and ADA/ABA 206.2.1
As Built Meas: 776 Quantity: LF
Description: No pedestrian route provided
As Built Desc: No sidewalk provided
Solution: Construct new firm and stable pedestrian route
Bar. Severity: 1 Necessary Cost Estimate: $77,600.00 Status:
Implementation Priority: 3 Facility Function:
Implementation Phase: Implementation Date:
Official Responsible:
Notes:

Field Date: 2/4/2011 Report Date: 2/7/2011 Barrier #: 5012
Location: Cedar Dr - North
X Coordinate: -121.28577
Y Coordinate: 38.71115
Barrier Area: Sidewalks
Barrier Type: No sidewalk
Code Ref: CBC 1127B.1 and ADA/ABA 206.2.1
As Built Meas: 1110 Quantity: LF
Description: No pedestrian route provided
As Built Desc: No sidewalk provided
Solution: Construct new firm and stable pedestrian route
Bar. Severity: 1 Necessary Cost Estimate: $111,000.00 Status:
Implementation Priority: 4 Facility Function:
Implementation Phase: Implementation Date:
Official Responsible:
Notes:

Field Date: 2/4/2011 Report Date: 2/7/2011 Barrier #: 5013
Location: Cedar Dr - North
X Coordinate: -121.28966
Y Coordinate: 38.71115
Barrier Area: Sidewalks
Barrier Type: Cross Slope - Existing (4.1% to 4.9%)
Code Ref: CBC 1133B.7.1.3 and ADA/ABA 403.3
As Built Meas: 12 Quantity: LF
Description: Cross slope exceeds 2.0% (4.1% to 4.9%)
As Built Desc: 4.2% cross slope
Solution: Demolish existing and construct new route
Bar. Severity: 2 Recommended Cost Estimate: $1,500.00 Status:
Implementation Priority: 4 Facility Function:
Implementation Phase: Implementation Date:
Official Responsible:
Notes:

Field Date: 2/4/2011 Report Date: 2/7/2011 Barrier #: 5014
Location: Cedar Dr - North
X Coordinate: -121.28982
Y Coordinate: 38.71116
Barrier Area: Sidewalks
Barrier Type: Driveway - Existing (5.0% or more)
Code Ref: CBC 1133B.7.1.3 and ADA/ABA 403.3
As Built Meas: 40 Quantity: LF
Description: Driveway cross slope exceeds 2.0% (5.0% or more)
As Built Desc: 9.3% cross slope, 10.4% running slope
Solution: Provide min. 48" wide level walkway through driveway
Bar. Severity: 1 Necessary Cost Estimate: $5,000.00 Status:
Implementation Priority: 4 Facility Function:
Implementation Phase: Implementation Date:
Official Responsible:
Notes:

Field Date: 2/4/2011 Report Date: 2/7/2011 Barrier #: 5015A
Location: Cedar Dr - North
X Coordinate: -121.28987
Y Coordinate: 38.71116
Barrier Area: Sidewalks
Barrier Type: Cross Slope - Existing (5.0% or more)
Code Ref: CBC 1133B.7.1.3 and ADA/ABA 403.3
As Built Meas: 23 Quantity: LF
Description: Cross slope exceeds 2.0% (5.0% or more)
As Built Desc: 5.0% cross slope
Solution: Demolish existing and construct new route
Bar. Severity: 1 Necessary Cost Estimate: $2,875.00 Status:
Implementation Priority: 4 Facility Function:
Implementation Phase: Implementation Date:
Official Responsible:
Notes:

Field Date: 2/4/2011 Report Date: 2/7/2011 Barrier #: 5015B
Location: Cedar Dr - North
X Coordinate: -121.28989
Y Coordinate: 38.71116
Barrier Area: Sidewalks
Barrier Type: Abrupt Change in Level - > 1/2"
Code Ref: CBC 1133B.7.1 and ADA/ABA 303.3
As Built Meas: 6 Quantity: LF
Description: Change in level greater than 1/2"
As Built Desc: 1" lip in sidewalk surface
Solution: Grind or repair sidewalk to remove trip hazard
Bar. Severity: 1 Necessary Cost Estimate: $1,500.00 Status:
Implementation Priority: 4 Facility Function:
Implementation Phase: Implementation Date:
Official Responsible:
Notes:

Field Date: 2/4/2011 Report Date: 2/7/2011 Barrier #: 5016
Location: Cedar Dr - South
X Coordinate: -121.29011
Y Coordinate: 38.71105
Barrier Area: Sidewalks
Barrier Type: Driveway - Existing (5.0% or more)
Code Ref: CBC 1133B.7.1.3 and ADA/ABA 403.3
As Built Meas: 36 Quantity: LF
Description: Driveway cross slope exceeds 2.0% (5.0% or more)
As Built Desc: 10.4% cross slope, 9.2% running slope
Solution: Provide min. 48" wide level walkway through driveway
Bar. Severity: 1 Necessary Cost Estimate: $4,500.00 Status:
Implementation Priority: 4 Facility Function:
Implementation Phase: Implementation Date:
Official Responsible:
Notes:

Field Date: 2/4/2011 Report Date: 2/7/2011 Barrier #: 5017
Location: Cedar Dr - South
X Coordinate: -121.28994
Y Coordinate: 38.71105
Barrier Area: Sidewalks
Barrier Type: Cross Slope - Existing (4.1% to 4.9%)
Code Ref: CBC 1133B.7.1.3 and ADA/ABA 403.3
As Built Meas: 122 Quantity: LF
Description: Cross slope exceeds 2.0% (4.1% to 4.9%)
As Built Desc: 4.7% cross slope
Solution: Demolish existing and construct new route
Bar. Severity: 2 Recommended Cost Estimate: $15,250.00 Status:
Implementation Priority: 4 Facility Function:
Implementation Phase: Implementation Date:
Official Responsible:
Notes:

Field Date: 2/4/2011 Report Date: 2/7/2011 Barrier #: 5018
Location: Cedar Dr - South
X Coordinate: -121.28951
Y Coordinate: 38.71107
Barrier Area: Sidewalks
Barrier Type: Driveway - Existing (5.0% or more)
Code Ref: CBC 1133B.7.1.3 and ADA/ABA 403.3
As Built Meas: 40 Quantity: LF
Description: Driveway cross slope exceeds 2.0% (5.0% or more)
As Built Desc: 7.8% cross slope, 10.4% running slope
Solution: Provide min. 48" wide level walkway through driveway
Bar. Severity: 1 Necessary Cost Estimate: $5,000.00 Status:
Implementation Priority: 4 Facility Function:
Implementation Phase: Implementation Date:
Official Responsible:
Notes:

Field Date: 2/4/2011 Report Date: 2/7/2011 Barrier #: 5019
Location: Cedar Dr - South
X Coordinate: -121.28942
Y Coordinate: 38.71105
Barrier Area: Sidewalks
Barrier Type: Cross Slope - Existing (4.1% to 4.9%)
Code Ref: CBC 1133B.7.1.3 and ADA/ABA 403.3
As Built Meas: 16 Quantity: LF
Description: Cross slope exceeds 2.0% (4.1% to 4.9%)
As Built Desc: 4.2% cross slope
Solution: Demolish existing and construct new route
Bar. Severity: 2 Recommended Cost Estimate: $2,000.00 Status:
Implementation Priority: 4 Facility Function:
Implementation Phase: Implementation Date:
Official Responsible:
Notes:

Field Date: 2/4/2011 Report Date: 2/7/2011 Barrier #: 5020
Location: Cedar Dr - South
X Coordinate: -121.2894
Y Coordinate: 38.71105
Barrier Area: Sidewalks
Barrier Type: No Sidewalk - No Barricade
Code Ref: MUTCD Section 6D.01
As Built Meas: 1 Quantity: JOB
Description: No barricade provided where sidewalk ends in hazardous location
As Built Desc: No barricade or other warning provided for the visually impaired at end of sidewalk
Solution: Provide barricade with cane detectable warning at end of sidewalk
Bar. Severity: 1 Necessary Cost Estimate: $1,350.00 Status:
Implementation Priority: 4 Facility Function:
Implementation Phase: Implementation Date:
Official Responsible:
Notes:

Field Date: 2/4/2011 Report Date: 2/7/2011 Barrier #: 5021
Location: Cedar Dr - South
X Coordinate: -121.28927
Y Coordinate: 38.7111
Barrier Area: Sidewalks
Barrier Type: No sidewalk
Code Ref: CBC 1127B.1 and ADA/ABA 206.2.1
As Built Meas: 1009 Quantity: LF
Description: No pedestrian route provided
As Built Desc: No sidewalk provided
Solution: Construct new firm and stable pedestrian route
Bar. Severity: 1 Necessary Cost Estimate: $100,900.00 Status:
Implementation Priority: 4 Facility Function:
Implementation Phase: Implementation Date:
Official Responsible:
Notes:

Field Date: 2/4/2011 Report Date: 2/7/2011 Barrier #: 5022
Location: Holly Dr - West
X Coordinate: -121.28576
Y Coordinate: 38.71105
Barrier Area: Sidewalks
Barrier Type: No sidewalk
Code Ref: CBC 1127B.1 and ADA/ABA 206.2.1
As Built Meas: 470 Quantity: LF
Description: No pedestrian route provided
As Built Desc: No sidewalk provided
Solution: Construct new firm and stable pedestrian route
Bar. Severity: 1 Necessary Cost Estimate: $47,000.00 Status:
Implementation Priority: 3 Facility Function:
Implementation Phase: Implementation Date:
Official Responsible:
Notes:

Field Date: 2/4/2011 Report Date: 2/7/2011 Barrier #: 5023
Location: Poppy Wy - South
X Coordinate: -121.28557
Y Coordinate: 38.70974
Barrier Area: Sidewalks
Barrier Type: No sidewalk
Code Ref: CBC 1127B.1 and ADA/ABA 206.2.1
As Built Meas: 1215 Quantity: LF
Description: No pedestrian route provided
As Built Desc: No sidewalk provided
Solution: Construct new firm and stable pedestrian route
Bar. Severity: 1 Necessary Cost Estimate: $121,500.00 Status:
Implementation Priority: 4 Facility Function:
Implementation Phase: Implementation Date:
Official Responsible:
Notes:

Field Date: 2/4/2011 Report Date: 2/7/2011 Barrier #: 5024
Location: Mariposa Ave - West
X Coordinate: -121.28128
Y Coordinate: 38.70935
Barrier Area: Sidewalks
Barrier Type: No Sidewalk - Transition to Shoulder
Code Ref: CBC 1121B.2 and ADA/ABA 206.2.1
As Built Meas: 1 Quantity: JOB
Description: Sidewalk ends and no ramp to pedestrian shoulder is provided
As Built Desc: No ramp to shoulder to enable pedestrian travel onto existing shoulder
Solution: Provide transition ramp to paved shoulder where no opposite sidewalk exists
Bar. Severity: 1 Necessary Cost Estimate: $2,500.00 Status:
Implementation Priority: 1 Facility Function:
Implementation Phase: Implementation Date:
Official Responsible:
Notes:

Field Date: 2/4/2011 Report Date: 2/7/2011 Barrier #: 5025
Location: Mariposa Ave - West
X Coordinate: -121.28129
Y Coordinate: 38.70933
Barrier Area: Sidewalks
Barrier Type: No Sidewalk - No Barricade
Code Ref: MUTCD Section 6D.01
As Built Meas: 1 Quantity: JOB
Description: No barricade provided where sidewalk ends in hazardous location
As Built Desc: No barricade or other warning provided for the visually impaired at end of sidewalk
Solution: Provide barricade with cane detectable warning at end of sidewalk
Bar. Severity: 1 Necessary Cost Estimate: $1,350.00 Status:
Implementation Priority: 1 Facility Function:
Implementation Phase: Implementation Date:
Official Responsible:
Notes:

Field Date: 2/4/2011 Report Date: 2/7/2011 Barrier #: 5026
Location: Mariposa Ave - West
X Coordinate: -121.28128
Y Coordinate: 38.70929
Barrier Area: Sidewalks
Barrier Type: Cross Slope - Existing (2.1% to 3.0%)
Code Ref: CBC 1133B.7.1.3 and ADA/ABA 403.3
As Built Meas: 24 Quantity: LF
Description: Cross slope exceeds 2.0% (2.1% to 3.0%)
As Built Desc: 3.0% cross slope
Solution: Low severity barrier - no remediation recommended
Bar. Severity: 4 Low Severity Cost Estimate: $0.00 Status:
Implementation Priority: 1 Facility Function:
Implementation Phase: Implementation Date:
Official Responsible:
Notes:

Field Date: 2/4/2011 Report Date: 2/7/2011 Barrier #: 5027
Location: Mariposa Ave - West
X Coordinate: -121.28128
Y Coordinate: 38.70926
Barrier Area: Sidewalks
Barrier Type: Driveway - Existing (5.0% or more)
Code Ref: CBC 1133B.7.1.3 and ADA/ABA 403.3
As Built Meas: 24 Quantity: LF
Description: Driveway cross slope exceeds 2.0% (5.0% or more)
As Built Desc: 6.0% cross slope, 20.1% running slope
Solution: Provide min. 48" wide level walkway through driveway
Bar. Severity: 1 Necessary Cost Estimate: $3,000.00 Status:
Implementation Priority: 1 Facility Function:
Implementation Phase: Implementation Date:
Official Responsible:
Notes:

Field Date: 2/4/2011 Report Date: 2/7/2011 Barrier #: 5028
Location: Mariposa Ave - West
X Coordinate: -121.2813
Y Coordinate: 38.70904
Barrier Area: Sidewalks
Barrier Type: Driveway - Existing (5.0% or more)
Code Ref: CBC 1133B.7.1.3 and ADA/ABA 403.3
As Built Meas: 24 Quantity: LF
Description: Driveway cross slope exceeds 2.0% (5.0% or more)
As Built Desc: 6.3% cross slope, 18.1% running slope
Solution: Provide min. 48" wide level walkway through driveway
Bar. Severity: 1 Necessary Cost Estimate: $3,000.00 Status:
Implementation Priority: 1 Facility Function:
Implementation Phase: Implementation Date:
Official Responsible:
Notes:

Field Date: 2/4/2011 Report Date: 2/7/2011 Barrier #: 5029
Location: Mariposa Ave and Cina Wy - Corner A
X Coordinate: -121.28133
Y Coordinate: 38.70895
Barrier Area: Blended Transitions
Barrier Type: Detectable Warnings - Truncated Domes
Code Ref: CBC 1127B.5.3
As Built Meas: 1 Quantity: EACH
Description: No truncated domes provided at transition into roadway
As Built Desc: No detectable warning provided
Solution: Provide compliant truncated domes
Bar. Severity: 2 Recommended Cost Estimate: $1,400.00 Status:
Implementation Priority: 1 Facility Function:
Implementation Phase: Implementation Date:
Official Responsible:
Notes: Two - way intersection corners A,D

Field Date: 2/4/2011 Report Date: 2/7/2011 Barrier #: 5030
Location: Mariposa Ave and Cina Wy - Corner D
X Coordinate: -121.28126
Y Coordinate: 38.70886
Barrier Area: Blended Transitions
Barrier Type: Detectable Warnings - Truncated Domes
Code Ref: CBC 1127B.5.3
As Built Meas: 1 Quantity: EACH
Description: No truncated domes provided at transition into roadway
As Built Desc: No detectable warning provided
Solution: Provide compliant truncated domes
Bar. Severity: 2 Recommended Cost Estimate: $1,400.00 Status:
Implementation Priority: 1 Facility Function:
Implementation Phase: Implementation Date:
Official Responsible:
Notes: Two - way intersection corners A,D

Field Date: 2/4/2011 Report Date: 2/7/2011 Barrier #: 5031
Location: Mariposa Ave - West
X Coordinate: -121.28125
Y Coordinate: 38.70881
Barrier Area: Sidewalks
Barrier Type: Drop-off Along Ped Route (> 4")
Code Ref: CBC 1133B.8.1
As Built Meas: 310 Quantity: LF
Description: Drop of more than 4" along pedestrian route lacks warning curb
As Built Desc: 12" drop off creates hazardous condition for the visually impaired
Solution: Provide curb projecting at least 6" above the walk or sidewalk surface to warn the blind of a potent
Bar. Severity: 1 Necessary Cost Estimate: $54,250.00 Status:
Implementation Priority: 1 Facility Function:
Implementation Phase: Implementation Date:
Official Responsible:
Notes:

Field Date: 2/4/2011 Report Date: 2/7/2011 Barrier #: 5032A
Location: Mariposa Ave - West
X Coordinate: -121.28127
Y Coordinate: 38.70783
Barrier Area: Sidewalks
Barrier Type: No Sidewalk - Transition to Shoulder
Code Ref: CBC 1121B.2 and ADA/ABA 206.2.1
As Built Meas: 1 Quantity: JOB
Description: Sidewalk ends and no ramp to pedestrian shoulder is provided
As Built Desc: No ramp to shoulder to enable pedestrian travel onto existing shoulder
Solution: Provide transition ramp to paved shoulder where no opposite sidewalk exists
Bar. Severity: 1 Necessary Cost Estimate: $2,500.00 Status:
Implementation Priority: 1 Facility Function:
Implementation Phase: Implementation Date:
Official Responsible:
Notes:

Field Date: 2/4/2011 Report Date: 2/7/2011 Barrier #: 5032B
Location: Mariposa Ave - West
X Coordinate: -121.28128
Y Coordinate: 38.70783
Barrier Area: Sidewalks
Barrier Type: No Sidewalk - No Barricade
Code Ref: MUTCD Section 6D.01
As Built Meas: 1 Quantity: JOB
Description: No barricade provided where sidewalk ends in hazardous location
As Built Desc: No barricade or other warning provided for the visually impaired at end of sidewalk
Solution: Provide barricade with cane detectable warning at end of sidewalk
Bar. Severity: 1 Necessary Cost Estimate: $1,350.00 Status:
Implementation Priority: 1 Facility Function:
Implementation Phase: Implementation Date:
Official Responsible:
Notes:

Field Date: 2/4/2011 Report Date: 2/7/2011 Barrier #: 5033A
Location: Mariposa Ave - West
X Coordinate: -121.28126
Y Coordinate: 38.70781
Barrier Area: Sidewalks
Barrier Type: Cross Slope - Existing (5.0% or more)
Code Ref: CBC 1133B.7.1.3 and ADA/ABA 403.3
As Built Meas: 64 Quantity: LF
Description: Cross slope exceeds 2.0% (5.0% or more)
As Built Desc: 5.3% cross slope
Solution: Demolish existing and construct new route
Bar. Severity: 1 Necessary Cost Estimate: $8,000.00 Status:
Implementation Priority: 1 Facility Function:
Implementation Phase: Implementation Date:
Official Responsible:
Notes:

Field Date: 2/4/2011 Report Date: 2/7/2011 Barrier #: 5033B
Location: Mariposa Ave - West
X Coordinate: -121.28128
Y Coordinate: 38.7077
Barrier Area: Sidewalks
Barrier Type: Clear Width - Existing (≤31” or less)
Code Ref: CBC 1133B.7.1
As Built Meas: 4 Quantity: LF
Description: Pedestrian route is not min. 48" wide (≤31” or less)
As Built Desc: 28" clear width due to pole
Solution: Demolish existing and construct new route
Bar. Severity: 1 Necessary Cost Estimate: $500.00 Status:
Implementation Priority: 1 Facility Function:
Implementation Phase: Implementation Date:
Official Responsible:
Notes:

Field Date: 2/4/2011 Report Date: 2/7/2011 Barrier #: 5034
Location: Watson Wy - North
X Coordinate: -121.28154
Y Coordinate: 38.7076
Barrier Area: Sidewalks
Barrier Type: Running Slope (New Construction)
Code Ref: CBC 1133B.7.3 and ADA/ABA 403.3
As Built Meas: 8 Quantity: LF
Description: Running slope exceeds 5.0% where roadway slope does not
As Built Desc: 12.1% running slope
Solution: Demolish existing and construct new route
Bar. Severity: 1 Necessary Cost Estimate: $1,000.00 Status:
Implementation Priority: 2 Facility Function:
Implementation Phase: Implementation Date:
Official Responsible:
Notes:

Field Date: 2/4/2011 Report Date: 2/7/2011 Barrier #: 5035
Location: Watson Wy - North
X Coordinate: -121.28157
Y Coordinate: 38.7076
Barrier Area: Sidewalks
Barrier Type: Cross Slope - Existing (5.0% or more)
Code Ref: CBC 1133B.7.1.3 and ADA/ABA 403.3
As Built Meas: 281 Quantity: LF
Description: Cross slope exceeds 2.0% (5.0% or more)
As Built Desc: 5.7% cross slope
Solution: Demolish existing and construct new route
Bar. Severity: 1 Necessary Cost Estimate: $35,125.00 Status:
Implementation Priority: 2 Facility Function:
Implementation Phase: Implementation Date:
Official Responsible:
Notes:

Field Date: 2/4/2011 Report Date: 2/7/2011 Barrier #: 5036
Location: Watson Wy - North
X Coordinate: -121.28164
Y Coordinate: 38.7076
Barrier Area: Sidewalks
Barrier Type: No Sidewalk - No Barricade
Code Ref: MUTCD Section 6D.01
As Built Meas: 1 Quantity: JOB
Description: No barricade provided where sidewalk ends in hazardous location
As Built Desc: No barricade or other warning provided for the visually impaired at end of sidewalk
Solution: Provide barricade with cane detectable warning at end of sidewalk
Bar. Severity: 1 Necessary Cost Estimate: $1,350.00 Status:
Implementation Priority: 2 Facility Function:
Implementation Phase: Implementation Date:
Official Responsible:
Notes:

Field Date: 2/4/2011 Report Date: 2/7/2011 Barrier #: 5037
Location: Watson Wy - North
X Coordinate: -121.28168
Y Coordinate: 38.70757
Barrier Area: Sidewalks
Barrier Type: No sidewalk
Code Ref: CBC 1127B.1 and ADA/ABA 206.2.1
As Built Meas: 2086 Quantity: LF
Description: No pedestrian route provided
As Built Desc: No sidewalk provided
Solution: Construct new firm and stable pedestrian route
Bar. Severity: 1 Necessary Cost Estimate: $208,600.00 Status:
Implementation Priority: 2 Facility Function:
Implementation Phase: Implementation Date:
Official Responsible:
Notes:

Field Date: 2/4/2011 Report Date: 2/7/2011 Barrier #: 5038A
Location: Watson Wy and Sherlock Wy - Corner A
X Coordinate: -121.2894
Y Coordinate: 38.70754
Barrier Area: Curb Ramps
Barrier Type: Detectable Warnings - Truncated Domes
Code Ref: CBC 1127B.5.7 and ADA/ABA 705.1.3
As Built Meas: 1 Quantity: EACH
Description: No truncated domes provided at curb ramp
As Built Desc: No detectable warnings at curb ramp
Solution: Provide compliant truncated domes
Bar. Severity: 2 Recommended Cost Estimate: $0.00 Status:
Implementation Priority: 2 Facility Function:
Implementation Phase: Implementation Date:
Official Responsible:
Notes: Two - way intersection corners A,D

Field Date: 2/4/2011 Report Date: 2/7/2011 Barrier #: 5038B
Location: Watson Wy and Sherlock Wy - Corner A
X Coordinate: -121.2894
Y Coordinate: 38.70754
Barrier Area: Curb Ramps
Barrier Type: 12" Grooves - Existing (4.1% to 4.9%)
Code Ref: CBC 1127B.5.6
As Built Meas: 1 Quantity: EACH
Description: 12" grooves at top of curb ramp are not level (4.1% to 4.9%)
As Built Desc: 4.5% at 12" grooves
Solution: Demolish existing and construct new curb ramp
Bar. Severity: 2 Recommended Cost Estimate: $2,500.00 Status:
Implementation Priority: 2 Facility Function:
Implementation Phase: Implementation Date:
Official Responsible:
Notes: Two - way intersection corners A,D

Field Date: 2/4/2011 Report Date: 2/7/2011 Barrier #: 5039
Location: Watson Wy and Sherlock Wy - Corner D
X Coordinate: -121.28928
Y Coordinate: 38.70755
Barrier Area: Curb Ramps
Barrier Type: Detectable Warnings - Truncated Domes
Code Ref: CBC 1127B.5.7 and ADA/ABA 705.1.3
As Built Meas: 1 Quantity: EACH
Description: No truncated domes provided at curb ramp
As Built Desc: No detectable warnings at curb ramp
Solution: Provide compliant truncated domes
Bar. Severity: 2 Recommended Cost Estimate: $1,400.00 Status:
Implementation Priority: 2 Facility Function:
Implementation Phase: Implementation Date:
Official Responsible:
Notes: Two - way intersection corners A,D

Field Date: 2/4/2011 Report Date: 2/7/2011 Barrier #: 5040
Location: Watson Wy - North
X Coordinate: -121.28946
Y Coordinate: 38.70755
Barrier Area: Sidewalks
Barrier Type: Cross Slope - Existing (4.1% to 4.9%)
Code Ref: CBC 1133B.7.1.3 and ADA/ABA 403.3
As Built Meas: 37 Quantity: LF
Description: Cross slope exceeds 2.0% (4.1% to 4.9%)
As Built Desc: 4.7% cross slope
Solution: Demolish existing and construct new route
Bar. Severity: 2 Recommended Cost Estimate: $4,625.00 Status:
Implementation Priority: 2 Facility Function:
Implementation Phase: Implementation Date:
Official Responsible:
Notes:

Field Date: 2/4/2011 Report Date: 2/7/2011 Barrier #: 5041
Location: Watson Wy - North
X Coordinate: -121.2896
Y Coordinate: 38.70761
Barrier Area: Sidewalks
Barrier Type: Driveway - Existing (5.0% or more)
Code Ref: CBC 1133B.7.1.3 and ADA/ABA 403.3
As Built Meas: 40 Quantity: LF
Description: Driveway cross slope exceeds 2.0% (5.0% or more)
As Built Desc: 9.9% cross slope, 15.8% running slope
Solution: Provide min. 48" wide level walkway through driveway
Bar. Severity: 1 Necessary Cost Estimate: $5,000.00 Status:
Implementation Priority: 2 Facility Function:
Implementation Phase: Implementation Date:
Official Responsible:
Notes:

Field Date: 2/4/2011 Report Date: 2/7/2011 Barrier #: 5042
Location: Watson Wy - North
X Coordinate: -121.28972
Y Coordinate: 38.70759
Barrier Area: Sidewalks
Barrier Type: Cross Slope - Existing (3.1% to 4.0%)
Code Ref: CBC 1133B.7.1.3 and ADA/ABA 403.3
As Built Meas: 116 Quantity: LF
Description: Cross slope exceeds 2.0% (3.1% to 4.0%)
As Built Desc: 3.7% cross slope
Solution: Demolish existing and construct new route
Bar. Severity: 3 Hinderance Cost Estimate: $14,500.00 Status:
Implementation Priority: 2 Facility Function:
Implementation Phase: Implementation Date:
Official Responsible:
Notes:

Field Date: 2/4/2011 Report Date: 2/7/2011 Barrier #: 5042B
Location: Watson Wy - North
X Coordinate: -121.28995
Y Coordinate: 38.70761
Barrier Area: Sidewalks
Barrier Type: Abrupt Change in Level - > 1/2"
Code Ref: CBC 1133B.7.1 and ADA/ABA 303.3
As Built Meas: 4 Quantity: LF
Description: Change in level greater than 1/2"
As Built Desc: 1" lip in sidewalk surface
Solution: Grind or repair sidewalk to remove trip hazard
Bar. Severity: 1 Necessary Cost Estimate: $1,000.00 Status:
Implementation Priority: 2 Facility Function:
Implementation Phase: Implementation Date:
Official Responsible:
Notes:

Field Date: 2/4/2011 Report Date: 2/7/2011 Barrier #: 5043
Location: Watson Wy - South
X Coordinate: -121.29009
Y Coordinate: 38.70741
Barrier Area: Sidewalks
Barrier Type: Driveway - Existing (5.0% or more)
Code Ref: CBC 1133B.7.1.3 and ADA/ABA 403.3
As Built Meas: 36 Quantity: LF
Description: Driveway cross slope exceeds 2.0% (5.0% or more)
As Built Desc: 11.8% cross slope
Solution: Provide min. 48" wide level walkway through driveway
Bar. Severity: 4 Low Severity Cost Estimate: $4,500.00 Status:
Implementation Priority: 2 Facility Function:
Implementation Phase: Implementation Date:
Official Responsible:
Notes:

Field Date: 2/4/2011 Report Date: 2/7/2011 Barrier #: 5044
Location: Watson Wy - South
X Coordinate: -121.28992
Y Coordinate: 38.70743
Barrier Area: Sidewalks
Barrier Type: Driveway - Existing (5.0% or more)
Code Ref: CBC 1133B.7.1.3 and ADA/ABA 403.3
As Built Meas: 36 Quantity: LF
Description: Driveway cross slope exceeds 2.0% (5.0% or more)
As Built Desc: 11.8% cross slope
Solution: Provide min. 48" wide level walkway through driveway
Bar. Severity: 4 Low Severity Cost Estimate: $4,500.00 Status:
Implementation Priority: 2 Facility Function:
Implementation Phase: Implementation Date:
Official Responsible:
Notes:

Field Date: 2/4/2011 Report Date: 2/7/2011 Barrier #: 5045
Location: Watson Wy - South
X Coordinate: -121.28985
Y Coordinate: 38.70742
Barrier Area: Sidewalks
Barrier Type: Cross Slope - Existing (2.1% to 3.0%)
Code Ref: CBC 1133B.7.1.3 and ADA/ABA 403.3
As Built Meas: 16 Quantity: LF
Description: Cross slope exceeds 2.0% (2.1% to 3.0%)
As Built Desc: 3.0% cross slope
Solution: Low severity barrier - no remediation recommended
Bar. Severity: 4 Low Severity Cost Estimate: $0.00 Status:
Implementation Priority: 2 Facility Function:
Implementation Phase: Implementation Date:
Official Responsible:
Notes:

Field Date: 2/4/2011 Report Date: 2/7/2011 Barrier #: 5046A
Location: Watson Wy - South
X Coordinate: -121.28968
Y Coordinate: 38.70742
Barrier Area: Sidewalks
Barrier Type: Driveway - Existing (5.0% or more)
Code Ref: CBC 1133B.7.1.3 and ADA/ABA 403.3
As Built Meas: 16 Quantity: LF
Description: Driveway cross slope exceeds 2.0% (5.0% or more)
As Built Desc: 9.1% cross slope
Solution: Provide min. 48" wide level walkway through driveway
Bar. Severity: 4 Low Severity Cost Estimate: $2,000.00 Status:
Implementation Priority: 2 Facility Function:
Implementation Phase: Implementation Date:
Official Responsible:
Notes:

Field Date: 2/4/2011 Report Date: 2/7/2011 Barrier #: 5046B
Location: Watson Wy - South
X Coordinate: -121.28971
Y Coordinate: 38.70741
Barrier Area: Sidewalks
Barrier Type: Driveway -12" Grooves Incorrect Application
Code Ref: CBC 1127B.5.6
As Built Meas: 1 Quantity: JOB
Description: 12" grooves required only at curb ramps identified at transition into driveway
As Built Desc: 12" grooves incorrectly provided where no curb ramp exists
Solution: No remediation recommended, until new construction is performed in area
Bar. Severity: 4 Low Severity Cost Estimate: $0.00 Status:
Implementation Priority: 2 Facility Function:
Implementation Phase: Implementation Date:
Official Responsible:
Notes:

Field Date:	2/4/2011	Report Date:	2/7/2011	Barrier #:	5047
Location:	Watson Wy - South				
X Coordinate:	-121.28964				
Y Coordinate:	38.70741				
Barrier Area:	Sidewalks				
Barrier Type:	No Sidewalk - Cane Detectable Barricade				
Code Ref:	CBC 1133B.8.6 and MUTCD Section 6D.02				
As Built Meas:	4	Quantity:	LF		
Description:	No cane detectable warning on existing barricade				
As Built Desc:	Existing barricade lacks warning for the visually impaired				
Solution:	Provide cane detectable warning on barricade (max. 6" above ground)				
Bar. Severity:	1 Necessary	Cost Estimate:	$400.00	Status:	
Implementation Priority:	2	Facility Function:			
Implementation Phase:		Implementation Date:			
Official Responsible:					
Notes:					

Field Date:	2/4/2011	Report Date:	2/7/2011	Barrier #:	5048
Location:	Watson Wy - South				
X Coordinate:	-121.28954				
Y Coordinate:	38.70746				
Barrier Area:	Sidewalks				
Barrier Type:	No sidewalk				
Code Ref:	CBC 1127B.1 and ADA/ABA 206.2.1				
As Built Meas:	416	Quantity:	LF		
Description:	No pedestrian route provided				
As Built Desc:	No sidewalk provided				
Solution:	Construct new firm and stable pedestrian route				
Bar. Severity:	1 Necessary	Cost Estimate:	$41,600.00	Status:	
Implementation Priority:	2	Facility Function:			
Implementation Phase:		Implementation Date:			
Official Responsible:					
Notes:					

Field Date: 2/4/2011 Report Date: 2/7/2011 Barrier #: 5049
Location: Watson Wy - South
X Coordinate: -121.28807
Y Coordinate: 38.7074
Barrier Area: Sidewalks
Barrier Type: No Sidewalk - No Barricade
Code Ref: MUTCD Section 6D.01
As Built Meas: 1 Quantity: JOB
Description: No barricade provided where sidewalk ends in hazardous location
As Built Desc: No barricade or other warning provided for the visually impaired at end of sidewalk
Solution: Provide barricade with cane detectable warning at end of sidewalk
Bar. Severity: 1 Necessary Cost Estimate: $1,350.00 Status:
Implementation Priority: 2 Facility Function:
Implementation Phase: Implementation Date:
Official Responsible:
Notes:

Field Date: 2/4/2011 Report Date: 2/7/2011 Barrier #: 5050
Location: Watson Wy - South
X Coordinate: -121.28801
Y Coordinate: 38.70741
Barrier Area: Sidewalks
Barrier Type: Cross Slope - Existing (4.1% to 4.9%)
Code Ref: CBC 1133B.7.1.3 and ADA/ABA 403.3
As Built Meas: 102 Quantity: LF
Description: Cross slope exceeds 2.0% (4.1% to 4.9%)
As Built Desc: 4.5% cross slope
Solution: Demolish existing and construct new route
Bar. Severity: 2 Recommended Cost Estimate: $12,750.00 Status:
Implementation Priority: 2 Facility Function:
Implementation Phase: Implementation Date:
Official Responsible:
Notes:

Field Date: 2/4/2011 Report Date: 2/7/2011 Barrier #: 5051
Location: Watson Wy - South
X Coordinate: -121.28769
Y Coordinate: 38.70743
Barrier Area: Sidewalks
Barrier Type: No Sidewalk - No Barricade
Code Ref: MUTCD Section 6D.01
As Built Meas: 1 Quantity: JOB
Description: No barricade provided where sidewalk ends in hazardous location
As Built Desc: No barricade or other warning provided for the visually impaired at end of sidewalk
Solution: Provide barricade with cane detectable warning at end of sidewalk
Bar. Severity: 1 Necessary Cost Estimate: $1,350.00 Status:
Implementation Priority: 2 Facility Function:
Implementation Phase: Implementation Date:
Official Responsible:
Notes:

Field Date: 2/4/2011 Report Date: 2/7/2011 Barrier #: 5052
Location: Watson Wy - South
X Coordinate: -121.28756
Y Coordinate: 38.70747
Barrier Area: Sidewalks
Barrier Type: No sidewalk
Code Ref: CBC 1127B.1 and ADA/ABA 206.2.1
As Built Meas: 238 Quantity: LF
Description: No pedestrian route provided
As Built Desc: No sidewalk provided
Solution: Construct new firm and stable pedestrian route
Bar. Severity: 1 Necessary Cost Estimate: $23,800.00 Status:
Implementation Priority: 2 Facility Function:
Implementation Phase: Implementation Date:
Official Responsible:
Notes:

Field Date: 2/4/2011 Report Date: 2/7/2011 Barrier #: 5053
Location: Watson Wy and Private Rd - Corner C
X Coordinate: -121.28664
Y Coordinate: 38.70749
Barrier Area: Blended Transitions
Barrier Type: Detectable Warnings - Truncated Domes
Code Ref: CBC 1127B.5.3
As Built Meas: 1 Quantity: EACH
Description: No truncated domes provided at transition into roadway
As Built Desc: No detectable warning provided
Solution: Provide compliant truncated domes
Bar. Severity: 2 Recommended Cost Estimate: $1,400.00 Status:
Implementation Priority: 2 Facility Function:
Implementation Phase: Implementation Date:
Official Responsible:
Notes: Two - way intersection corners C,D

Field Date: 2/4/2011 Report Date: 2/7/2011 Barrier #: 5054
Location: Watson Wy and Private Rd - Corner D
X Coordinate: -121.28672
Y Coordinate: 38.70745
Barrier Area: Blended Transitions
Barrier Type: Detectable Warnings - Truncated Domes
Code Ref: CBC 1127B.5.3
As Built Meas: 1 Quantity: EACH
Description: No truncated domes provided at transition into roadway
As Built Desc: No detectable warning provided
Solution: Provide compliant truncated domes
Bar. Severity: 2 Recommended Cost Estimate: $1,400.00 Status:
Implementation Priority: 2 Facility Function:
Implementation Phase: Implementation Date:
Official Responsible:
Notes: Two - way intersection corners C,D

Field Date: 2/4/2011 Report Date: 2/7/2011 Barrier #: 5055
Location: Watson Wy - South
X Coordinate: -121.28657
Y Coordinate: 38.70747
Barrier Area: Sidewalks
Barrier Type: No sidewalk
Code Ref: CBC 1127B.1 and ADA/ABA 206.2.1
As Built Meas: 1524 Quantity: LF
Description: No pedestrian route provided
As Built Desc: No sidewalk provided
Solution: Construct new firm and stable pedestrian route
Bar. Severity: 1 Necessary Cost Estimate: $152,400.00 Status:
Implementation Priority: 2 Facility Function:
Implementation Phase: Implementation Date:
Official Responsible:
Notes:

Field Date: 2/4/2011 Report Date: 2/7/2011 Barrier #: 5056
Location: Mariposa Ave - West
X Coordinate: -121.28127
Y Coordinate: 38.70721
Barrier Area: Sidewalks
Barrier Type: Shoulder Cross Slope - Existing (5.0% or more)
Code Ref: CBC 1133B.7.1.3 and ADA/ABA 403.3
As Built Meas: 60 Quantity: LF
Description: Cross slope exceeds 2.0% (5.0% or more)
As Built Desc: 6.0% cross slope
Solution: Demolish existing and construct new pedestrian route
Bar. Severity: 1 Necessary Cost Estimate: $7,500.00 Status:
Implementation Priority: 1 Facility Function:
Implementation Phase: Implementation Date:
Official Responsible:
Notes:

Field Date: 2/4/2011 Report Date: 2/7/2011 Barrier #: 5057A
Location: Mariposa Ave - West
X Coordinate: -121.28124
Y Coordinate: 38.70695
Barrier Area: Sidewalks
Barrier Type: No Sidewalk - Transition to Shoulder
Code Ref: CBC 1121B.2 and ADA/ABA 206.2.1
As Built Meas: 1 Quantity: JOB
Description: Sidewalk ends and no ramp to pedestrian shoulder is provided
As Built Desc: No ramp to shoulder to enable pedestrian travel onto existing shoulder
Solution: Provide transition ramp to paved shoulder where no opposite sidewalk exists
Bar. Severity: 1 Necessary Cost Estimate: $2,500.00 Status:
Implementation Priority: 1 Facility Function:
Implementation Phase: Implementation Date:
Official Responsible:
Notes:

Field Date: 2/4/2011 Report Date: 2/7/2011 Barrier #: 5057B
Location: Mariposa Ave - West
X Coordinate: -121.28128
Y Coordinate: 38.70693
Barrier Area: Sidewalks
Barrier Type: No Sidewalk - No Barricade
Code Ref: MUTCD Section 6D.01
As Built Meas: 1 Quantity: JOB
Description: No barricade provided where sidewalk ends in hazardous location
As Built Desc: No barricade or other warning provided for the visually impaired at end of sidewalk
Solution: Provide barricade with cane detectable warning at end of sidewalk
Bar. Severity: 1 Necessary Cost Estimate: $1,350.00 Status:
Implementation Priority: 1 Facility Function:
Implementation Phase: Implementation Date:
Official Responsible:
Notes:

Field Date: 2/4/2011 Report Date: 2/7/2011 Barrier #: 5058
Location: Mariposa Ave - West
X Coordinate: -121.28128
Y Coordinate: 38.70693
Barrier Area: Sidewalks
Barrier Type: Surface Condition - Damaged
Code Ref: CBC 1133B.7.1 and ADA/ABA 302.1
As Built Meas: 8 Quantity: LF
Description: Surface is not firm and stable (cracked, broken or loose soil, etc.)
As Built Desc: Cracked concrete
Solution: Repair surface to make firm and stable
Bar. Severity: 1 Necessary Cost Estimate: $1,000.00 Status:
Implementation Priority: 1 Facility Function:
Implementation Phase: Implementation Date:
Official Responsible:
Notes:

Field Date: 2/4/2011 Report Date: 2/7/2011 Barrier #: 5059
Location: Mariposa Ave - West
X Coordinate: -121.28129
Y Coordinate: 38.70689
Barrier Area: Sidewalks
Barrier Type: Driveway - Existing (5.0% or more)
Code Ref: CBC 1133B.7.1.3 and ADA/ABA 403.3
As Built Meas: 31 Quantity: LF
Description: Driveway cross slope exceeds 2.0% (5.0% or more)
As Built Desc: 8.7% cross slope, 11.9% running slope
Solution: Provide min. 48" wide level walkway through driveway
Bar. Severity: 1 Necessary Cost Estimate: $3,875.00 Status:
Implementation Priority: 1 Facility Function:
Implementation Phase: Implementation Date:
Official Responsible:
Notes:

Field Date: 2/4/2011 Report Date: 2/7/2011 Barrier #: 5060
Location: Mariposa Ave - West
X Coordinate: -121.28128
Y Coordinate: 38.70675
Barrier Area: Sidewalks
Barrier Type: Driveway - Existing (5.0% or more)
Code Ref: CBC 1133B.7.1.3 and ADA/ABA 403.3
As Built Meas: 31 Quantity: LF
Description: Driveway cross slope exceeds 2.0% (5.0% or more)
As Built Desc: 8.3% cross slope, 8.9% running slope
Solution: Provide min. 48" wide level walkway through driveway
Bar. Severity: 1 Necessary Cost Estimate: $3,875.00 Status:
Implementation Priority: 1 Facility Function:
Implementation Phase: Implementation Date:
Official Responsible:
Notes:

Field Date: 2/4/2011 Report Date: 2/7/2011 Barrier #: 5061
Location: Mariposa Ave - West
X Coordinate: -121.28128
Y Coordinate: 38.70662
Barrier Area: Sidewalks
Barrier Type: No Sidewalk - No Barricade
Code Ref: MUTCD Section 6D.01
As Built Meas: 1 Quantity: JOB
Description: No barricade provided where sidewalk ends in hazardous location
As Built Desc: No barricade or other warning provided for the visually impaired at end of sidewalk
Solution: Provide barricade with cane detectable warning at end of sidewalk
Bar. Severity: 1 Necessary Cost Estimate: $1,350.00 Status:
Implementation Priority: 1 Facility Function:
Implementation Phase: Implementation Date:
Official Responsible:
Notes:

Field Date: 2/4/2011 Report Date: 2/7/2011 Barrier #: 5062
Location: Mariposa Ave - West
X Coordinate: -121.28127
Y Coordinate: 38.70665
Barrier Area: Sidewalks
Barrier Type: No Sidewalk - Transition to Shoulder
Code Ref: CBC 1121B.2 and ADA/ABA 206.2.1
As Built Meas: 1 Quantity: JOB
Description: Sidewalk ends and no ramp to pedestrian shoulder is provided
As Built Desc: No ramp to shoulder to enable pedestrian travel onto existing shoulder
Solution: Provide transition ramp to paved shoulder where no opposite sidewalk exists
Bar. Severity: 1 Necessary Cost Estimate: $2,500.00 Status:
Implementation Priority: 1 Facility Function:
Implementation Phase: Implementation Date:
Official Responsible:
Notes:

Field Date: 2/4/2011 Report Date: 2/7/2011 Barrier #: 5063
Location: Mariposa Ave - West
X Coordinate: -121.28122
Y Coordinate: 38.70652
Barrier Area: Sidewalks
Barrier Type: Shoulder Cross Slope - Existing (3.1% to 4.0%)
Code Ref: CBC 1133B.7.1.3 and ADA/ABA 403.3
As Built Meas: 124 Quantity: LF
Description: Cross slope exceeds 2.0% (3.1% to 4.0%)
As Built Desc: 3.2% cross slope
Solution: Demolish existing and construct new pedestrian route
Bar. Severity: 3 Hinderance Cost Estimate: $15,500.00 Status:
Implementation Priority: 1 Facility Function:
Implementation Phase: Implementation Date:
Official Responsible:
Notes:

Field Date: 2/4/2011 Report Date: 2/7/2011 Barrier #: 5064
Location: Mariposa Ave and Reno Ln - Corner A
X Coordinate: -121.28125
Y Coordinate: 38.70619
Barrier Area: Blended Transitions
Barrier Type: Detectable Warnings - Truncated Domes
Code Ref: CBC 1127B.5.3
As Built Meas: 1 Quantity: EACH
Description: No truncated domes provided at transition into roadway
As Built Desc: No detectable warning provided
Solution: Provide compliant truncated domes
Bar. Severity: 2 Recommended Cost Estimate: $1,400.00 Status:
Implementation Priority: 1 Facility Function:
Implementation Phase: Implementation Date:
Official Responsible:
Notes: Two - way intersection corners A,D

Field Date: 2/4/2011 Report Date: 2/7/2011 Barrier #: 5065
Location: Mariposa Ave and Reno Ln - Corner D
X Coordinate: -121.28125
Y Coordinate: 38.70611
Barrier Area: Blended Transitions
Barrier Type: Detectable Warnings - Truncated Domes
Code Ref: CBC 1127B.5.3
As Built Meas: 1 Quantity: EACH
Description: No truncated domes provided at transition into roadway
As Built Desc: No detectable warning provided
Solution: Provide compliant truncated domes
Bar. Severity: 2 Recommended Cost Estimate: $1,400.00 Status:
Implementation Priority: 1 Facility Function:
Implementation Phase: Implementation Date:
Official Responsible:
Notes: Two - way intersection corners A,D

Field Date: 2/4/2011 Report Date: 2/7/2011 Barrier #: 5066
Location: Reno Ln - North
X Coordinate: -121.28131
Y Coordinate: 38.70619
Barrier Area: Sidewalks
Barrier Type: No sidewalk
Code Ref: CBC 1127B.1 and ADA/ABA 206.2.1
As Built Meas: 452 Quantity: LF
Description: No pedestrian route provided
As Built Desc: No sidewalk provided
Solution: Construct new firm and stable pedestrian route
Bar. Severity: 1 Necessary Cost Estimate: $45,200.00 Status:
Implementation Priority: 4 Facility Function:
Implementation Phase: Implementation Date:
Official Responsible:
Notes:

Field Date: 2/4/2011 Report Date: 2/7/2011 Barrier #: 5067
Location: Reno Ln - North
X Coordinate: -121.28282
Y Coordinate: 38.7062
Barrier Area: Sidewalks
Barrier Type: No Sidewalk - Cane Detectable Barricade
Code Ref: CBC 1133B.8.6 and MUTCD Section 6D.02
As Built Meas: 40 Quantity: LF
Description: No cane detectable warning on existing barricade
As Built Desc: Existing barricade lacks warning for the visually impaired
Solution: Provide cane detectable warning on barricade (max. 6" above ground)
Bar. Severity: 1 Necessary Cost Estimate: $4,000.00 Status:
Implementation Priority: 4 Facility Function:
Implementation Phase: Implementation Date:
Official Responsible:
Notes:

Field Date: 2/4/2011 Report Date: 2/7/2011 Barrier #: 5068
Location: Reno Ln - South
X Coordinate: -121.28284
Y Coordinate: 38.70619
Barrier Area: Sidewalks
Barrier Type: No sidewalk
Code Ref: CBC 1127B.1 and ADA/ABA 206.2.1
As Built Meas: 441 Quantity: LF
Description: No pedestrian route provided
As Built Desc: No sidewalk provided
Solution: Construct new firm and stable pedestrian route
Bar. Severity: 1 Necessary Cost Estimate: $44,100.00 Status:
Implementation Priority: 4 Facility Function:
Implementation Phase: Implementation Date:
Official Responsible:
Notes:

Field Date: 2/4/2011 Report Date: 2/7/2011 Barrier #: 5069
Location: Mariposa Ave - West
X Coordinate: -121.28127
Y Coordinate: 38.70616
Barrier Area: Sidewalks
Barrier Type: Cross Slope - Existing (4.1% to 4.9%)
Code Ref: CBC 1133B.7.1.3 and ADA/ABA 403.3
As Built Meas: 85 Quantity: LF
Description: Cross slope exceeds 2.0% (4.1% to 4.9%)
As Built Desc: 4.4% cross slope
Solution: Demolish existing and construct new route
Bar. Severity: 2 Recommended Cost Estimate: $10,625.00 Status:
Implementation Priority: 1 Facility Function:
Implementation Phase: Implementation Date:
Official Responsible:
Notes:

Field Date: 2/4/2011 Report Date: 2/7/2011 Barrier #: 5070
Location: Orange Dr - South
X Coordinate: -121.28841
Y Coordinate: 38.70642
Barrier Area: Sidewalks
Barrier Type: No sidewalk
Code Ref: CBC 1127B.1 and ADA/ABA 206.2.1
As Built Meas: 884 Quantity: LF
Description: No pedestrian route provided
As Built Desc: No sidewalk provided
Solution: Construct new firm and stable pedestrian route
Bar. Severity: 1 Necessary Cost Estimate: $88,400.00 Status:
Implementation Priority: 4 Facility Function:
Implementation Phase: Implementation Date:
Official Responsible:
Notes:

Field Date: 2/4/2011 Report Date: 2/7/2011 Barrier #: 5071
Location: Orange Dr - North
X Coordinate: -121.28538
Y Coordinate: 38.70658
Barrier Area: Sidewalks
Barrier Type: No sidewalk
Code Ref: CBC 1127B.1 and ADA/ABA 206.2.1
As Built Meas: 126 Quantity: LF
Description: No pedestrian route provided
As Built Desc: No sidewalk provided
Solution: Construct new firm and stable pedestrian route
Bar. Severity: 1 Necessary Cost Estimate: $12,600.00 Status:
Implementation Priority: 4 Facility Function:
Implementation Phase: Implementation Date:
Official Responsible:
Notes:

Cost Estimate Total Summary :	$19,169,175.00
Cost Estimate - Priority 1:	$4,119,150.00
Cost Estimate - Priority 2:	$2,042,550.00
Cost Estimate - Priority 3:	$3,572,750.00
Cost Estimate - Priority 4:	$9,434,725.00